

Act 13 of 2012
UNCONVENTIONAL GAS WELL IMPACT FEE

**ANNUAL REPORT OF FUND REVENUE AND
DISBURSEMENTS**

September 18, 2017

Table of Contents

Statement of Cash Receipts and Disbursements	1
Overview of Revenue Distribution	3
Total Disbursement of Funds by Section of the Act	4
Exhibit A – Impact Fees Paid by Producer.....	5
Exhibit B – Counties with Spud Wells	7
Exhibit C – Municipalities by County with Spud Wells.....	8
Exhibit D – Disbursement to Municipalities in Counties with Spud Wells.....	15
Exhibit E – Municipality Restriction Excess-Transfer to the Housing Affordability and Rehabilitation Enhancement Fund	57
Exhibit F – Usage of Funds Distributed in 2015 by Municipality	58
Exhibit G – Usage of Funds Distributed in 2015 by County	59
Exhibit H – Usage of Funds Distributed in 2015 Total County & Municipality	60

Unconventional Gas Well Fund

This fund was created by Act 13 of 2012 to provide for the collection and distribution of unconventional gas well impact fees. The fee revenue will be used by Commonwealth agencies for monitoring and oversight of unconventional gas wells, emergency responder training, and for rail freight assistance projects. Distributions will also be made to county conservation districts and to host counties and municipalities. Receipts deposited into the Unconventional Gas Well Fund are derived from an impact fee assessed to drillers of natural gas wells in the Marcellus (or equal) Shale regions of the Commonwealth. The fee, assessed per gas well, may be adjusted based on the number of wells and changes in the Consumer Price Index for all urban consumers in the Pennsylvania, New Jersey, Delaware and Maryland area.

Statement of Cash Receipts and Disbursements:

(Dollar Amounts in Thousands)

	2015-16 Actual	2016-17 Available	2017-18 Budget
Cash Balance, Beginning:	\$ -	\$ -	\$ -
Receipts:			
Impact Fee Revenues	187,712	173,259	\$ 173,259
Interest	0	0	0
Total Receipts	\$ 187,712	\$ 173,259	\$ 173,259
Total Funds Available	\$ 187,712	\$ 173,259	\$ 173,259
Disbursements:			
Public Utility Commission	\$ 100,040	\$ 92,175	\$ 92,175
Emergency Management Agency	1,500	1,500	1,500
Environmental Protection	6,000	6,000	6,000
Fish and Boat Commission	1,000	1,000	1,000
Transportation	1,000	1,000	1,000
Transfer to Conservation District Fund	3,772	3,822	3,822
Transfer to Marcellus Legacy Fund	67,867	62,046	62,046
Transfer to Housing Affordability and Rehabilitation Enhancement Fund	6,533	5,716	5,716
Total Disbursements	\$ 187,712	\$ 173,259	\$ 173,259
Cash Balance, Ending	\$ -	\$ -	\$ -

Marcellus Legacy Fund

This fund was created by Act 13 of 2012 to provide for the distribution of unconventional gas well impact fees to counties, municipalities, and Commonwealth agencies. The fee revenue will be used for statewide initiatives in the areas of acid mine drainage abatement, gas well management and plugging, development and rehabilitation of greenways and recreational trails, sewage treatment projects, replacement and repair of deteriorated bridges in municipalities with unconventional gas wells. Receipts deposited into the Marcellus Legacy Fund come from transfers from the Unconventional Gas Well Fund, also a newly created fund under Act 13.

STATEMENT OF CASH RECEIPTS AND DISBURSEMENTS:

(Dollar Amounts in Thousands)

	2015-16 Actual	2016-17 Available	2017-18 Budget
Cash Balance, Beginning:	\$ -	\$ -	\$ -
Receipts:			
Transfer from Unconventional Gas Well Fund	67,867	62,046	62,046
Transfer from Oil and Gas Lease Fund	25,000	25,000	25,000
Interest	0	0	0
Total Receipts	\$ 92,867	\$ 87,046	\$ 87,046
Total Funds Available	\$ 92,867	\$ 87,046	\$ 87,046
Disbursements:			
Public Utility Commission	\$ -	\$ -	\$ -
County Recreational Planning, Development and Rehabilitation	10,180	9,307	9,307
Transfer to Commonwealth Financing Authority	13,573	12,409	12,409
Transfer to Commonwealth Financing Authority-H2O	8,483	7,756	7,756
Transfer to Highway Bridge Improvement	16,968	15,511	15,511
Transfer to Environmental Stewardship Fund	6,787	6,205	6,205
Transfer to Environmental Stewardship Fund from Oil and Gas Lease Fund	20,000	20,000	20,000
Transfer to Hazardous Sites Cleanup Fund	3,393	3,102	3,102
Transfer to Hazardous Sites Cleanup Fund from Oil and Gas Lease Fund	5,000	5,000	5,000
Infrastructure Investment Authority - PENNVEST	8,483	7,756	7,756
Total Disbursements	\$ 92,867	\$ 87,046	\$ 87,046
Cash Balance, Ending	\$ -	\$ -	\$ -

ACT 13 of 2012 - Revenue Distribution

	<u>Year Six</u>	Distribution by July 1, 2017
Total Impact Fee Payments	2016 Paying Wells	Formulas/Notes
	\$ 173,258,900	(Deposited in the Unconventional Gas Well Fund) (Including \$603,000 in prior year well adjustments)
County Conservation Districts & Conservation Commission (50 / 50 Split)	\$ 7,643,000	} These funds will be an interagency transfer
Fish and Boat Commission	1,000,000	
PA Public Utility Commission	1,000,000	
Department of Environmental Protection	6,000,000	
PA Emergency Management Agency	750,000	
Office of State Fire Commissioner	750,000	
Department of Transportation (Rail Freight Assistance)	1,000,000	
Sub-Total	\$ 18,143,000	
Balance	\$ 155,115,900	(Amount for distribution to counties / muni's)
60% - Local Governments	\$ 93,069,540	
Housing Affordability and Rehabilitation Enhancement Fund	5,000,000	} County amount = # of county wells/# of total wells subject to the fee Municipalities Amt = # of Mun. wells/# of total wells subject to the fee Amt = # county wells/# of wells subject to the fee
36% to Counties with producing Unconventional well	31,705,034	
37% to Municipalities with producing unconventional wells	31,869,837	
27% to Munis that are contiguous or 5 linear miles of municipalities with wells	23,778,776	
50% to Munis that are contiguous, or within 5 miles of well		\$ 11,889,388
50% to each Municipality		5,944,694
50% to each Municipality		5,944,694
50% to all Municipalities located in the County		\$ 11,889,388
50% to each Municipality		5,944,694
50% to each Municipality		5,944,694
(Restriction: On Municipalities - cannot exceed the greater of \$500,000 or 50% of its FY 2010 budget, out years adjusted for inflation)		
Excess from restriction - Housing Affordability & Rehabilitation Enhancement Fund		\$ 715,893
40% - Marcellus Legacy Fund	\$ 62,046,400	
20% to Commonwealth Financing Authority (DEP/DCED review of applications)	12,409,280	
10% Environmental Stewardship Fund (DCNR)	6,204,640	
25% to Highway Bridge Improvement Restricted Account (PennDOT)	15,511,600	
Minimum amount per county is \$40,000		County Population/Commonwealth Population
25% for Water and Sewer Projects	15,511,600	
50% to PA infrastructure Investment Authority		7,755,800
50% to H2O PA Program (within Commonwealth Financing Authority)		7,755,800
15% for Rehabilitation of Greenways, Recreation Trails, open Space, Nature Areas	9,306,960	
Each county to receive minium of \$25,000		County Population/Commonwealth Population
5% FOR Hazardous Site Clean-up	3,102,320	



Act 13 of 2012 Impact Fee Distribution Unconventional Gas Well Fund 2314

Total distribution for year 2016: \$173,258,900

Distribution Details

Section	Description	Amount
2314(c)	50% County Conservation Districts	\$3,821,500
	50% State Conservation Commission	\$3,821,500
2314(c.1)(1)	Fish and Boat Commission	\$1,000,000
2314(c.1)(2)	PA Public Utility Commission	\$1,000,000
2314(c.1)(3)	Department of Environmental Protection	\$6,000,000
2314(c.1)(4)	PA Emergency Management Agency	\$750,000
2314(c.1)(5)	Office of State Fire Commissioner	\$750,000
2314(c.1)(6)	Department of Transportation	\$1,000,000
2314(d)(1)	36% to Counties with unconventional gas wells (exhibit B)	\$31,705,035
2314(d)(2)	37% to Municipalities with wells (Less Capped Excess) (exhibit C) ⁽¹⁾	\$32,010,604
2314(d)(3)	27% to all Municipalities in counties that have wells (exhibit D)	\$23,637,985
2314(e)	Restriction on Municipalities transfer to Housing Affordability & Rehabilitation Enhancement Fund (exhibit E)	\$715,893
2314(f)	Housing Affordability and Rehabilitation Enhancement Fund	\$5,000,000
2315(a.1)	Marcellus Legacy Fund	\$62,046,360

⁽¹⁾ This amount is reduced by \$715,893 to reflect the transfer to HAREF as shown in exhibit E.

Exhibit A



Impact Fees By Producer for Reporting Year 2016

Producer Name	Vertical Count	Horizontal Count	Impact Fee Amount
ALLIANCE PETROLEUM CORP	0	2	\$30,200.00
ALPHA SHALE RES LP	4	28	\$434,800.00
AMER OIL & GAS LLC	0	0	\$0.00
AMS ENERGY	0	0	\$0.00
ANADARKO E&P ONSHORE LLC	0	334	\$5,300,100.00
ANTERO RESOURCES CORPORATION	0	0	\$0.00
APEX ENERGY (PA), LLC	5	8	\$321,900.00
ATLAS RESOURCES LLC	18	34	\$567,400.00
BAKER GAS INC	0	0	\$0.00
BLX INC	0	0	\$0.00
BURNETT OIL CO INC	0	4	\$60,400.00
CABOT OIL & GAS CORP	29	550	\$12,552,400.00
CAMPBELL OIL & GAS INC	1	3	\$66,400.00
CARRIZO (MARCELLUS) LLC	0	100	\$1,510,000.00
CARRIZO OIL & GAS INC	1	0	\$3,000.00
CHESAPEAKE APPALACHIA LLC	1	784	\$14,049,800.00
CHEVRON APPALACHIA LLC	2	356	\$6,649,100.00
CHIEF OIL & GAS LLC	5	261	\$5,995,300.00
CNX GAS CO LLC	3	285	\$6,032,100.00
COASTAL PETROLEUM CORPORATION	0	0	\$0.00
DL RESOURCES INC	0	0	\$0.00
DOMINION TRANS INC	0	0	\$0.00
EM ENERGY PA LLC	0	52	\$1,675,100.00
ENDLESS MOUNTAIN ENERGY PARTNERS LLC	0	1	\$15,100.00
ENERGY CORP OF AMER	0	109	\$2,134,000.00
EOG RESOURCES INC	0	92	\$1,389,200.00
EQT PRODUCTION CO	0	669	\$18,353,300.00
EXCO RESOURCES PA LLC	3	116	\$1,775,700.00
FLATIRONS DEVELOPMENT LLC	0	0	\$0.00
FRONTIER NATURAL RESOURCES	0	0	\$0.00
GEOPETRO LLC	0	22	\$332,200.00
GREAT OAK ENERGY INC	0	0	\$0.00
GREAT PLAINS OPER LLC DBA GREAT MTN OPER	0	0	\$0.00
HALCON OPR CO INC	0	1	\$15,100.00
HILCORP ENERGY CO	0	94	\$2,626,500.00
HUNT MARCELLUS OPERATING CO LLC	0	7	\$105,700.00
INFLECTION ENERGY (PA) LLC	0	45	\$1,031,700.00
JJ BUCHER PRODUCING CORP	0	0	\$0.00
JKLM ENERGY, LLC	0	19	\$830,400.00
JM BEST INC	0	0	\$0.00
K PETROLEUM INC	0	0	\$0.00
LAUREL MOUNTAIN PRODUCTION	0	2	\$70,400.00
LPR ENERGY LLC	0	26	\$392,600.00
M & M ROYALTY LTD	0	0	\$0.00
MDS ENERGY DEVELOPMENT LLC	2	4	\$193,200.00
MIEKA LLC	0	0	\$0.00
NOBLE ENERGY INC	0	92	\$1,645,900.00
NORTHEAST NATURAL ENERGY LLC	0	6	\$130,800.00
PA GEN ENERGY CO LLC	1	153	\$2,502,500.00
PDC MOUNTAINEER LLC	0	0	\$0.00



Impact Fees By Producer for Reporting Year 2016

PENN ENERGY RESOURCES	0	61	\$1,877,300.00
PENN VIRGINIA OIL & GAS CORP	0	3	\$45,300.00
PENNSYLVANIA LAND RESOURCES, LLC	0	0	\$0.00
RANGE RESOURCES APPALACHIA LLC	0	1057	\$22,762,300.00
RE GAS DEV LLC	2	178	\$4,419,400.00
REDMILL DRILLING	0	0	\$0.00
REPSOL OIL & GAS USA, LLC	1	517	\$9,535,300.00
RICE DRILLING B LLC	3	200	\$6,163,200.00
ROULETTE OIL & GAS CO LLC	0	0	\$0.00
SAMSON EXPLORATION LLC	0	3	\$75,500.00
SAMSON RES CO	0	0	\$0.00
SENECA RESOURCES CORP	0	377	\$9,469,800.00
SNYDER BROS INC	0	10	\$377,400.00
STONE ENERGY CORP	0	0	\$0.00
SWEPI LP	3	391	\$6,919,500.00
SWN PRODUCTION COMPANY, LLC	1	550	\$12,789,500.00
T & F EXPLORATION LP	0	0	\$0.00
TAFT OPERATING, LLC	0	0	\$0.00
TENASKA RES LLC	1	9	\$141,900.00
TEXAS KEYSTONE INC	0	0	\$0.00
THE PRODUCTION CO	0	0	\$0.00
TRAVIS PEAK RESOURCES LLC	0	1	\$35,200.00
TRIANA ENERGY LLC	0	2	\$30,200.00
TRUE OIL LLC	0	0	\$0.00
VANTAGE ENERGY APPALACHIA II LLC	0	97	\$3,034,200.00
VANTAGE ENERGY APPALACHIA LLC	0	27	\$573,800.00
WARREN E & P INC	0	38	\$639,200.00
WILLIAM MCINTIRE COAL OIL & GAS	0	0	\$0.00
WILMOTH INTERESTS INC	0	0	\$0.00
XPR RESOURCES LLC	0	59	\$1,005,900.00
XTO ENERGY INC	0	194	\$4,041,100.00
XTREME ENERGY CO	0	2	\$30,200.00
Total	86	8035	\$172,758,500.00

Exhibit B



Pennsylvania Public Utility Commission



2016 Counties with Spud Wells as of 12/31/2016

County Name	Vertical Well Count	Horizontal Well Count	Total Well Count	Total County Payment
Allegheny	0	98	98	382,599.84
Armstrong	3	75	78	304,518.24
Beaver	0	55	55	214,724.40
Blair	0	6	6	23,424.48
Bradford	3	1,092	1,095	4,274,967.69
Butler	1	393	394	1,538,207.55
Cambria	0	1	1	3,904.08
Cameron	0	50	50	195,204.00
Centre	1	26	27	105,410.16
Clarion	0	12	12	46,848.96
Clearfield	0	94	94	366,983.52
Clinton	0	77	77	300,614.16
Elk	0	111	111	433,352.88
Fayette	7	192	199	776,911.93
Forest	0	7	7	27,328.56
Greene	16	949	965	3,767,437.28
Huntingdon	0	1	1	3,904.08
Indiana	0	19	19	74,177.52
Jefferson	0	42	42	163,971.36
Lawrence	0	56	56	218,628.48
Lycoming	4	789	793	3,095,935.51
McKean	0	97	97	378,695.76
Mercer	0	51	51	199,108.08
Potter	0	58	58	226,436.64
Somerset	0	15	15	58,561.20
Sullivan	0	101	101	394,312.08
Susquehanna	34	1,204	1,238	4,833,251.14
Tioga	4	610	614	2,397,105.17
Venango	0	1	1	3,904.08
Washington	5	1,335	1,340	5,231,467.31
Westmoreland	8	179	187	730,062.97
Wyoming	0	239	239	933,075.14
Total	86	8,035	8,121	\$31,705,034.25



Municipalities by County with spud Wells as of 12/31/2016

County	Municipality	Vertical Well Count	Horizontal Well Count	Total Well Count ⁽¹⁾	Amount Paid ⁽²⁾
Allegheny	FAWN Township	0	17	17	\$68,212.95
Allegheny	FINDLAY Township	0	26	26	\$104,325.69
Allegheny	FORWARD Township	0	36	36	\$144,450.96
Allegheny	FRAZER Township	0	19	19	\$76,238.00
Armstrong	BURRELL Township	0	2	2	\$8,025.05
Armstrong	COWANSHANNOCK Township	0	2	2	\$8,025.05
Armstrong	EAST FRANKLIN Township	1	10	11	\$44,137.79
Armstrong	KITTANNING Township	0	16	16	\$64,200.42
Armstrong	MANOR Township	0	9	9	\$36,112.74
Armstrong	PLUMCREEK Township	0	9	9	\$36,112.74
Armstrong	RAYBURN Township	0	11	11	\$44,137.79
Armstrong	SOUTH BEND Township	0	2	2	\$8,025.05
Armstrong	SOUTH BUFFALO Township	2	8	10	\$40,125.26
Armstrong	SUGARCREEK Township	0	1	1	\$4,012.52
Armstrong	WEST FRANKLIN Township	0	5	5	\$20,062.63
Beaver	BRIGHTON Township	0	1	1	\$4,012.52
Beaver	CHIPPEWA Township	0	2	2	\$8,025.05
Beaver	DARLINGTON Township	0	1	1	\$4,012.52
Beaver	INDUSTRY Borough	0	2	2	\$8,025.05
Beaver	MARION Township	0	9	9	\$36,112.74
Beaver	NEW SEWICKLEY Township	0	24	24	\$96,300.64
Beaver	OHIOVILLE Borough	0	6	6	\$24,075.16
Beaver	SOUTH BEAVER Township	0	10	10	\$40,125.26
Blair	JUNIATA Township	0	6	6	\$24,075.16
Bradford	ALBANY Township	0	43	43	\$172,538.65
Bradford	ARMENIA Township	0	49	49	\$196,613.81
Bradford	ASYLUM Township	0	31	31	\$124,388.32
Bradford	ATHENS Township	0	3	3	\$12,037.58
Bradford	BURLINGTON Borough	0	1	1	\$4,012.52
Bradford	BURLINGTON Township	0	14	14	\$56,175.37
Bradford	CANTON Township	1	27	28	\$112,350.74
Bradford	COLUMBIA Township (Exceeded Cap)	0	113	113	\$448,546.04
Bradford	FRANKLIN Township	0	14	14	\$56,175.37
Bradford	GRANVILLE Township	0	7	7	\$28,087.68
Bradford	HERRICK Township	1	83	84	\$337,052.24
Bradford	LERAYSVILLE Borough	0	1	1	\$4,012.52
Bradford	LEROY Township	0	13	13	\$52,162.84
Bradford	LITCHFIELD Township	0	16	16	\$64,200.42
Bradford	MONROE Township	0	34	34	\$136,425.90
Bradford	NORTH TOWANDA Township	0	5	5	\$20,062.63
Bradford	ORWELL Township	0	36	36	\$144,450.96
Bradford	OVERTON Township	0	32	32	\$128,400.85
Bradford	PIKE Township	0	27	27	\$108,338.22
Bradford	ROME Township	0	16	16	\$64,200.42
Bradford	SHESHEQUIN Township	0	14	14	\$56,175.37
Bradford	SMITHFIELD Township	0	23	23	\$92,288.11
Bradford	SPRINGFIELD Township	0	16	16	\$64,200.42
Bradford	STANDING STONE Township	0	13	13	\$52,162.84
Bradford	STEVENS Township	0	73	73	\$292,914.45
Bradford	TERRY Township	0	43	43	\$172,538.65
Bradford	TOWANDA Township	0	14	14	\$56,175.37
Bradford	TROY Township	1	83	84	\$337,052.24
Bradford	TUSCARORA Township	0	44	44	\$176,551.17
Bradford	ULSTER Township	0	15	15	\$60,187.90



Municipalities by County with spud Wells as of 12/31/2016

County	Municipality	Vertical Well Count	Horizontal Well Count	Total Well Count ⁽¹⁾	Amount Paid ⁽²⁾
Bradford	WARREN Township	0	26	26	\$104,325.69
Bradford	WELLS Township	0	19	19	\$76,238.00
Bradford	WEST BURLINGTON Township	0	19	19	\$76,238.00
Bradford	WILMOT Township	0	66	66	\$264,826.76
Bradford	WINDHAM Township	0	11	11	\$44,137.79
Bradford	WYALUSING Township	0	29	29	\$116,363.27
Bradford	WYSOX Township	0	19	19	\$76,238.00
Butler	ADAMS Township	0	2	2	\$8,025.05
Butler	ALLEGHENY Township	0	2	2	\$8,025.05
Butler	BUFFALO Township	0	6	6	\$24,075.16
Butler	BUTLER Township	0	16	16	\$64,200.42
Butler	CENTER Township	0	12	12	\$48,150.32
Butler	CLAY Township	0	4	4	\$16,050.10
Butler	CLEARFIELD Township	0	19	19	\$76,238.00
Butler	CLINTON Township	0	34	34	\$136,425.90
Butler	CONCORD Township	0	31	31	\$124,388.32
Butler	CONNOQUENESSING Borough	0	3	3	\$12,037.58
Butler	CONNOQUENESSING Township	0	32	32	\$128,400.85
Butler	DONEGAL Township	0	16	16	\$64,200.42
Butler	FORWARD Township	1	37	38	\$152,476.01
Butler	JACKSON Township	0	30	30	\$120,375.80
Butler	JEFFERSON Township	0	17	17	\$68,212.95
Butler	LANCASTER Township	0	28	28	\$112,350.74
Butler	MIDDLESEX Township	0	11	11	\$44,137.79
Butler	MUDDY CREEK Township	0	10	10	\$40,125.26
Butler	OAKLAND Township	0	32	32	\$128,400.85
Butler	PENN Township	0	18	18	\$72,225.48
Butler	SUMMIT Township	0	19	19	\$76,238.00
Butler	WASHINGTON Township	0	10	10	\$40,125.26
Butler	WINFIELD Township	0	4	4	\$16,050.10
Cambria	READE Township	0	1	1	\$4,012.52
Cameron	SHIPPEN Township	0	50	50	\$200,626.33
Centre	BOGGS Township	0	3	3	\$12,037.58
Centre	BURNSIDE Township	0	11	11	\$44,137.79
Centre	CURTIN Township	0	1	1	\$4,012.52
Centre	RUSH Township	1	0	1	\$4,012.52
Centre	SNOW SHOE Township	0	11	11	\$44,137.79
Clarion	LIMESTONE Township	0	1	1	\$4,012.52
Clarion	MADISON Township	0	2	2	\$8,025.05
Clarion	PERRY Township	0	2	2	\$8,025.05
Clarion	PORTER Township	0	4	4	\$16,050.10
Clarion	REDBANK Township	0	1	1	\$4,012.52
Clarion	TOBY Township	0	2	2	\$8,025.05
Clearfield	BECCARIA Township	0	1	1	\$4,012.52
Clearfield	BIGLER Township	0	2	2	\$8,025.05
Clearfield	CHEST Township	0	1	1	\$4,012.52
Clearfield	COOPER Township	0	4	4	\$16,050.10
Clearfield	COVINGTON Township	0	1	1	\$4,012.52
Clearfield	FERGUSON Township	0	4	4	\$16,050.10
Clearfield	GOSHEN Township	0	4	4	\$16,050.10
Clearfield	GULICH Township	0	1	1	\$4,012.52
Clearfield	HUSTON Township	0	4	4	\$16,050.10
Clearfield	KARTHAUS Township	0	1	1	\$4,012.52
Clearfield	LAWRENCE Township	0	70	70	\$280,876.87



Municipalities by County with spud Wells as of 12/31/2016

County	Municipality	Vertical Well Count	Horizontal Well Count	Total Well Count ⁽¹⁾	Amount Paid ⁽²⁾
Clearfield	WOODWARD Township	0	1	1	\$4,012.52
Clinton	BEECH CREEK Township	0	5	5	\$20,062.63
Clinton	CHAPMAN Township	0	19	19	\$76,238.00
Clinton	GALLAGHER Township	0	17	17	\$68,212.95
Clinton	GRUGAN Township	0	27	27	\$108,338.22
Clinton	NOYES Township	0	9	9	\$36,112.74
Elk	FOX Township	0	8	8	\$32,100.21
Elk	HIGHLAND Township	0	5	5	\$20,062.63
Elk	HORTON Township	0	4	4	\$16,050.10
Elk	JONES Township	0	82	82	\$329,027.19
Elk	MILLSTONE Township	0	1	1	\$4,012.52
Elk	RIDGWAY Township	0	4	4	\$16,050.10
Elk	SAINT MARYS City	0	7	7	\$28,087.68
Fayette	BROWNSVILLE Township	1	1	2	\$8,025.05
Fayette	BULLSKIN Township	0	4	4	\$16,050.10
Fayette	DUNBAR Township	0	16	16	\$64,200.42
Fayette	FRANKLIN Township	0	6	6	\$24,075.16
Fayette	GERMAN Township	1	22	23	\$92,288.11
Fayette	JEFFERSON Township	0	9	9	\$36,112.74
Fayette	LOWER TYRONE Township	0	2	2	\$8,025.05
Fayette	LUZERNE Township	1	40	41	\$164,513.59
Fayette	MENALLEN Township	0	6	6	\$24,075.16
Fayette	NICHOLSON Township	3	3	6	\$24,075.16
Fayette	NORTH UNION Township	0	8	8	\$32,100.21
Fayette	PERRY Township	0	5	5	\$20,062.63
Fayette	REDSTONE Township	1	47	48	\$192,601.28
Fayette	SPRINGHILL Township	0	12	12	\$48,150.32
Fayette	WASHINGTON Township	0	11	11	\$44,137.79
Forest	GREEN Township	0	1	1	\$4,012.52
Forest	HOWE Township	0	3	3	\$12,037.58
Forest	TIONESTA Township	0	3	3	\$12,037.58
Greene	ALEPPO Township	0	23	23	\$92,288.11
Greene	CENTER Township (Exceeded Cap)	3	182	185	\$556,607.44
Greene	CLARKSVILLE Borough	0	1	1	\$4,012.52
Greene	CUMBERLAND Township	2	72	74	\$296,926.98
Greene	DUNKARD Township	2	39	41	\$164,513.59
Greene	FRANKLIN Township	0	56	56	\$224,701.49
Greene	GILMORE Township	0	14	14	\$56,175.37
Greene	GRAY Township	0	20	20	\$80,250.53
Greene	GREENE Township	2	27	29	\$116,363.27
Greene	JACKSON Township	2	31	33	\$132,413.38
Greene	JEFFERSON Borough	0	2	2	\$8,025.05
Greene	JEFFERSON Township	0	42	42	\$168,526.12
Greene	MONONGAHELA Township	5	6	11	\$44,137.79
Greene	MORGAN Township	0	97	97	\$389,215.09
Greene	MORRIS Township	0	163	163	\$654,041.86
Greene	PERRY Township	0	1	1	\$4,012.52
Greene	RICHHILL Township	0	29	29	\$116,363.27
Greene	SPRINGHILL Township	0	2	2	\$8,025.05
Greene	WASHINGTON Township (Exceeded Cap)	0	129	129	\$426,761.40
Greene	WHITELEY Township	0	13	13	\$52,162.84
Huntingdon	TODD Township	0	1	1	\$4,012.52
Indiana	CENTER Township	0	6	6	\$24,075.16
Indiana	CHERRYHILL Township	0	5	5	\$20,062.63



Municipalities by County with spud Wells as of 12/31/2016

County	Municipality	Vertical Well Count	Horizontal Well Count	Total Well Count ⁽¹⁾	Amount Paid ⁽²⁾
Indiana	GREEN Township	0	3	3	\$12,037.58
Indiana	NORTH MAHONING Township	0	2	2	\$8,025.05
Indiana	WEST WHEATFIELD Township	0	1	1	\$4,012.52
Indiana	YOUNG Township	0	2	2	\$8,025.05
Jefferson	BEAVER Township	0	1	1	\$4,012.52
Jefferson	GASKILL Township	0	4	4	\$16,050.10
Jefferson	HEATH Township	0	1	1	\$4,012.52
Jefferson	HENDERSON Township	0	3	3	\$12,037.58
Jefferson	MCCALMONT Township	0	3	3	\$12,037.58
Jefferson	POLK Township	0	5	5	\$20,062.63
Jefferson	SNYDER Township	0	3	3	\$12,037.58
Jefferson	WARSAW Township	0	1	1	\$4,012.52
Jefferson	WASHINGTON Township	0	21	21	\$84,263.06
Lawrence	LITTLE BEAVER Township	0	5	5	\$20,062.63
Lawrence	MAHONING Township	0	13	13	\$52,162.84
Lawrence	NESHANNOCK Township	0	3	3	\$12,037.58
Lawrence	NORTH BEAVER Township	0	4	4	\$16,050.10
Lawrence	PERRY Township	0	3	3	\$12,037.58
Lawrence	PULASKI Township	0	28	28	\$112,350.74
Lycoming	ANTHONY Township	0	7	7	\$28,087.68
Lycoming	CASCADE Township	0	27	27	\$108,338.22
Lycoming	COGAN HOUSE Township	0	161	161	\$646,016.80
Lycoming	CUMMINGS Township (Exceeded Cap)	1	235	236	\$909,093.20
Lycoming	ELDRED Township	0	14	14	\$56,175.37
Lycoming	FAIRFIELD Township	0	2	2	\$8,025.05
Lycoming	FRANKLIN Township	0	16	16	\$64,200.42
Lycoming	GAMBLE Township	0	31	31	\$124,388.32
Lycoming	HEPBURN Township	0	4	4	\$16,050.10
Lycoming	JACKSON Township	0	11	11	\$44,137.79
Lycoming	JORDAN Township	0	3	3	\$12,037.58
Lycoming	LEWIS Township	0	72	72	\$288,901.92
Lycoming	LYCOMING Township	0	2	2	\$8,025.05
Lycoming	MCHENRY Township	0	55	55	\$220,688.97
Lycoming	MCINTYRE Township	0	16	16	\$64,200.42
Lycoming	MCNETT Township	0	12	12	\$48,150.32
Lycoming	MIFFLIN Township	2	21	23	\$92,288.11
Lycoming	MORELAND Township	0	4	4	\$16,050.10
Lycoming	PENN Township	1	50	51	\$204,638.86
Lycoming	PINE Township	0	13	13	\$52,162.84
Lycoming	UPPER FAIRFIELD Township	0	23	23	\$92,288.11
Lycoming	WATSON Township	0	10	10	\$40,125.26
McKean	BRADFORD Township	0	2	2	\$8,025.05
McKean	HAMLIN Township	0	2	2	\$8,025.05
McKean	NORWICH Township	0	49	49	\$196,613.81
McKean	SERGEANT Township	0	40	40	\$160,501.07
McKean	WETMORE Township	0	4	4	\$16,050.10
Mercer	EAST LACKAWANNOCK Township	0	2	2	\$8,025.05
Mercer	JACKSON Township	0	2	2	\$8,025.05
Mercer	JEFFERSON Township	0	6	6	\$24,075.16
Mercer	LACKAWANNOCK Township	0	24	24	\$96,300.64
Mercer	SHENANGO Township	0	16	16	\$64,200.42
Mercer	WEST SALEM Township	0	1	1	\$4,012.52
Potter	ALLEGANY Township	0	4	4	\$16,050.10
Potter	CLARA Township	0	6	6	\$24,075.16



Municipalities by County with spud Wells as of 12/31/2016

County	Municipality	Vertical Well Count	Horizontal Well Count	Total Well Count ⁽¹⁾	Amount Paid ⁽²⁾
Potter	EULALIA Township	0	6	6	\$24,075.16
Potter	KEATING Township	0	3	3	\$12,037.58
Potter	PLEASANT VALLEY Township	0	6	6	\$24,075.16
Potter	SUMMIT Township	0	5	5	\$20,062.63
Potter	SWEDEN Township	0	8	8	\$32,100.21
Potter	SYLVANIA Township	0	2	2	\$8,025.05
Potter	ULYSSES Township	0	2	2	\$8,025.05
Potter	WEST BRANCH Township	0	12	12	\$48,150.32
Potter	WHARTON Township	0	4	4	\$16,050.10
Somerset	ADDISON Township	0	9	9	\$36,112.74
Somerset	Brothersvalley Township	0	1	1	\$4,012.52
Somerset	JEFFERSON Township	0	3	3	\$12,037.58
Somerset	MIDDLECREEK Township	0	1	1	\$4,012.52
Somerset	STONYCREEK Township	0	1	1	\$4,012.52
Sullivan	CHERRY Township	0	31	31	\$124,388.32
Sullivan	COLLEY Township	0	8	8	\$32,100.21
Sullivan	ELKLAND Township	0	27	27	\$108,338.22
Sullivan	FORKS Township	0	8	8	\$32,100.21
Sullivan	FOX Township	0	25	25	\$100,313.16
Sullivan	SHREWSBURY Township	0	2	2	\$8,025.05
Susquehanna	APOLACON Township	0	28	28	\$112,350.74
Susquehanna	ARARAT Township	0	2	2	\$8,025.05
Susquehanna	AUBURN Township	0	134	134	\$537,678.58
Susquehanna	BRIDGEWATER Township	0	59	59	\$236,739.07
Susquehanna	BROOKLYN Township	0	72	72	\$288,901.92
Susquehanna	CHOCONUT Township	0	9	9	\$36,112.74
Susquehanna	CLIFFORD Township	0	4	4	\$16,050.10
Susquehanna	DIMOCK Township	16	93	109	\$437,365.41
Susquehanna	FOREST LAKE Township	0	49	49	\$196,613.81
Susquehanna	FRANKLIN Township	0	29	29	\$116,363.27
Susquehanna	GIBSON Township	0	73	73	\$292,914.45
Susquehanna	GREAT BEND Township	0	16	16	\$64,200.42
Susquehanna	HARFORD Township	0	58	58	\$232,726.55
Susquehanna	JACKSON Township	0	58	58	\$232,726.55
Susquehanna	JESSUP Township	1	39	40	\$160,501.07
Susquehanna	LATHROP Township	1	35	36	\$144,450.96
Susquehanna	LENOX Township	1	37	38	\$152,476.01
Susquehanna	LIBERTY Township	0	24	24	\$96,300.64
Susquehanna	LITTLE MEADOWS Borough	0	2	2	\$8,025.05
Susquehanna	MIDDLETOWN Township	0	14	14	\$56,175.37
Susquehanna	NEW MILFORD Borough	0	3	3	\$12,037.58
Susquehanna	NEW MILFORD Township (Exceeded Cap)	0	156	156	\$470,226.89
Susquehanna	OAKLAND Township	0	12	12	\$48,150.32
Susquehanna	RUSH Township	1	59	60	\$240,751.60
Susquehanna	SILVER LAKE Township	0	20	20	\$80,250.53
Susquehanna	SPRINGVILLE Township (Exceeded Cap)	14	117	131	\$373,250.42
Susquehanna	THOMPSON Township	0	2	2	\$8,025.05
Tioga	BLOSS Township	0	36	36	\$144,450.96
Tioga	BLOSSBURG Borough	0	13	13	\$52,162.84
Tioga	BROOKFIELD Township	0	2	2	\$8,025.05
Tioga	CHARLESTON Township	0	54	54	\$216,676.44
Tioga	CHATHAM Township	0	24	24	\$96,300.64
Tioga	CLYMER Township	0	3	3	\$12,037.58
Tioga	COVINGTON Township	1	50	51	\$204,638.86



Municipalities by County with spud Wells as of 12/31/2016

County	Municipality	Vertical Well Count	Horizontal Well Count	Total Well Count ⁽¹⁾	Amount Paid ⁽²⁾
Tioga	DELMAR Township	0	49	49	\$196,613.81
Tioga	DUNCAN Township	0	24	24	\$96,300.64
Tioga	ELK Township	1	5	6	\$24,075.16
Tioga	GAINES Township	2	17	19	\$76,238.00
Tioga	HAMILTON Township	0	6	6	\$24,075.16
Tioga	JACKSON Township	0	33	33	\$132,413.38
Tioga	LIBERTY Township	0	26	26	\$104,325.69
Tioga	MIDDLEBURY Township	0	11	11	\$44,137.79
Tioga	MORRIS Township	0	1	1	\$4,012.52
Tioga	OSCEOLA Township	0	5	5	\$20,062.63
Tioga	RICHMOND Township	0	31	31	\$124,388.32
Tioga	RUTLAND Township	0	20	20	\$80,250.53
Tioga	SHIPPEN Township	0	3	3	\$12,037.58
Tioga	SULLIVAN Township	0	95	95	\$381,190.04
Tioga	TIOGA Township	0	1	1	\$4,012.52
Tioga	UNION Township	0	35	35	\$140,438.43
Tioga	WARD Township	0	65	65	\$260,814.23
Tioga	WESTFIELD Township	0	1	1	\$4,012.52
Venango	OAKLAND Township	0	1	1	\$4,012.52
Washington	AMWELL Township (Exceeded Cap)	3	121	124	\$409,075.56
Washington	BLAINE Township	0	14	14	\$56,175.37
Washington	BUFFALO Township	0	38	38	\$152,476.01
Washington	CANTON Township	0	34	34	\$136,425.90
Washington	CARROLL Township	0	43	43	\$172,538.65
Washington	CECIL Township	0	13	13	\$52,162.84
Washington	CENTERVILLE Borough	0	5	5	\$20,062.63
Washington	CHARTIERS Township	0	76	76	\$304,952.03
Washington	CROSS CREEK Township	0	88	88	\$353,102.35
Washington	DEEMSTON Borough	1	4	5	\$20,062.63
Washington	DONEGAL Township	0	70	70	\$280,876.87
Washington	EAST BETHLEHEM Township	0	4	4	\$16,050.10
Washington	EAST FINLEY Township	0	20	20	\$80,250.53
Washington	FALLOWFIELD Township	0	17	17	\$68,212.95
Washington	HANOVER Township	0	5	5	\$20,062.63
Washington	HOPEWELL Township	0	93	93	\$373,164.98
Washington	INDEPENDENCE Township	0	69	69	\$276,864.34
Washington	JEFFERSON Township	0	39	39	\$156,488.54
Washington	MORRIS Township	0	79	79	\$316,989.61
Washington	MOUNT PLEASANT Township	0	63	63	\$252,789.18
Washington	NORTH BETHLEHEM Township	0	51	51	\$204,638.86
Washington	NORTH FRANKLIN Township	0	13	13	\$52,162.84
Washington	NORTH STRABANE Township	0	25	25	\$100,313.16
Washington	NOTTINGHAM Township	0	20	20	\$80,250.53
Washington	ROBINSON Township	0	32	32	\$128,400.85
Washington	SMITH Township	0	49	49	\$196,613.81
Washington	SOMERSET Township	0	67	67	\$268,839.29
Washington	SOUTH FRANKLIN Township	0	40	40	\$160,501.07
Washington	SOUTH STRABANE Township	0	15	15	\$60,187.90
Washington	UNION Township	0	12	12	\$48,150.32
Washington	WEST BETHLEHEM Township	1	34	35	\$140,438.43
Washington	WEST FINLEY Township	0	58	58	\$232,726.55
Washington	WEST PIKE RUN Township	0	24	24	\$96,300.64
Westmoreland	BELL Township	0	6	6	\$24,075.16
Westmoreland	DERRY Township	1	52	53	\$212,663.91



Municipalities by County with spud Wells as of 12/31/2016

County	Municipality	Vertical Well Count	Horizontal Well Count	Total Well Count ⁽¹⁾	Amount Paid ⁽²⁾
Westmoreland	FAIRFIELD Township	0	8	8	\$32,100.21
Westmoreland	HEMPFIELD Township	6	2	8	\$32,100.21
Westmoreland	LOYALHANNA Township	0	2	2	\$8,025.05
Westmoreland	PENN Township	0	2	2	\$8,025.05
Westmoreland	ROSTRAVER Township	0	3	3	\$12,037.58
Westmoreland	SALEM Township	0	7	7	\$28,087.68
Westmoreland	SEWICKLEY Township	0	28	28	\$112,353.74
Westmoreland	SOUTH HUNTINGDON Township	0	24	24	\$96,300.64
Westmoreland	ST CLAIR Township	0	2	2	\$8,025.05
Westmoreland	WASHINGTON Township	1	43	44	\$176,551.17
Wyoming	BRAINTRIM Township	0	11	11	\$44,137.79
Wyoming	EATON Township	0	1	1	\$4,012.52
Wyoming	FORKSTON Township	0	8	8	\$32,100.21
Wyoming	LEMON Township	0	45	45	\$180,563.70
Wyoming	MEHOOPANY Township	0	15	15	\$60,187.90
Wyoming	MESHOPPEN Township	0	35	35	\$140,438.43
Wyoming	NICHOLSON Township	0	9	9	\$36,112.74
Wyoming	NORTH BRANCH Township	0	9	9	\$36,112.74
Wyoming	TUNKHANNOCK Township	0	3	3	\$12,037.58
Wyoming	WASHINGTON Township	0	68	68	\$272,851.81
Wyoming	WINDHAM Township	0	35	35	\$140,438.43
Totals:		86	8035	8121	\$31,869,835.42

⁽¹⁾ Amount paid per well does not depend on well type.

⁽²⁾ Amount disbursed reflects the adjustment detailed in Exhibit E as defined at §2314(e).

Exhibit D



Pennsylvania Public Utility Commission



All Municipalities Located within a County with Spud Wells as of 12/31/2016

County	Municipality	Mileage	Population	Well Host Amount	Host, Nearby, Contiguous Amount	Muni In County with Well Amount	Total Amount Paid ⁽¹⁾
Allegheny	ALEPPO Township	4.07	1,905	0.00	0.00	180.56	180.56
Allegheny	ASPINWALL Borough	7.09	2,763	0.00	0.00	282.15	282.15
Allegheny	AVALON Borough	11.45	4,642	0.00	0.00	466.15	466.15
Allegheny	BALDWIN Borough	57.15	19,819	0.00	5,132.06	2,131.40	7,263.46
Allegheny	BALDWIN Township	6.09	1,967	0.00	0.00	218.66	218.66
Allegheny	BELL ACRES Borough	11.86	1,395	0.00	0.00	283.86	283.86
Allegheny	BELLEVUE Borough	18.74	8,252	0.00	0.00	801.11	801.11
Allegheny	BEN AVON Borough	7.09	1,777	0.00	0.00	224.67	224.67
Allegheny	BEN AVON HEIGHTS Borough	2.25	376	0.00	0.00	60.34	60.34
Allegheny	BETHEL PARK Borough	108.15	32,118	0.00	8,917.09	3,719.37	12,636.46
Allegheny	BLAWNOX Borough	4.28	1,416	0.00	0.00	155.63	155.63
Allegheny	BRACKENRIDGE Borough	12.55	3,211	0.00	958.62	401.51	1,360.13
Allegheny	BRADDOCK Borough	11.47	2,128	0.00	0.00	319.93	319.93
Allegheny	BRADDOCK HILLS Borough	6.52	1,861	0.00	0.00	219.83	219.83
Allegheny	Bradford Woods Borough	8.69	1,171	0.00	0.00	216.66	216.66
Allegheny	BRENTWOOD Borough	24.53	9,512	0.00	0.00	973.45	973.45
Allegheny	BRIDGEVILLE Borough	15.41	5,092	0.00	0.00	560.02	560.02
Allegheny	CARNEGIE Borough	24.73	7,931	0.00	0.00	884.68	884.68
Allegheny	CASTLE SHANNON Borough	25.58	8,235	0.00	0.00	916.93	916.93
Allegheny	CHALFANT Borough	3.78	791	0.00	0.00	110.66	110.66
Allegheny	CHESWICK Borough	6.43	1,730	0.00	503.66	210.66	714.32
Allegheny	CHURCHILL Borough	13.63	2,979	0.00	0.00	406.42	406.42
Allegheny	CLAIRTON City	28.42	6,681	0.00	2,083.74	874.83	2,958.57
Allegheny	COLLIER Township	30.07	7,923	0.00	2,330.72	975.41	3,306.13
Allegheny	CORAOPOLIS Borough	16.70	5,590	0.00	1,469.94	611.08	2,081.02
Allegheny	CRAFTON Borough	18.81	5,876	0.00	0.00	663.78	663.78
Allegheny	CRESCENT Township	10.12	2,607	0.00	775.62	324.80	1,100.42
Allegheny	DORMONT Borough	17.83	8,465	0.00	0.00	797.99	797.99
Allegheny	DRAVOSBURG Borough	6.24	1,763	0.00	0.00	209.33	209.33
Allegheny	DUQUESNE City	20.74	5,535	0.00	0.00	676.86	676.86
Allegheny	EAST DEER Township	4.91	1,474	0.00	407.16	169.77	576.93

Exhibit D



Pennsylvania Public Utility Commission

All Municipalities Located within a County with Spud Wells as of 12/31/2016

County	Municipality	Mileage	Population	Well Host Amount	Host, Nearby, Contiguous Amount	Muni In County with Well Amount	Total Amount Paid ⁽¹⁾
Allegheny	EAST MCKEESPORT Borough	7.24	2,108	0.00	0.00	246.52	246.52
Allegheny	EAST PITTSBURGH Borough	4.96	1,794	0.00	0.00	189.29	189.29
Allegheny	EDGEWOOD Borough	10.08	3,069	0.00	0.00	351.05	351.05
Allegheny	EDGEWORTH Borough	9.74	1,670	0.00	622.71	263.68	886.39
Allegheny	ELIZABETH Borough	6.89	1,499	0.00	487.36	205.04	692.40
Allegheny	ELIZABETH Township	52.68	13,226	0.00	3,986.70	1,670.69	5,657.39
Allegheny	EMSWORTH Borough	8.44	2,419	0.00	0.00	285.15	285.15
Allegheny	ETNA Borough	11.33	3,401	0.00	0.00	391.75	391.75
Allegheny	FAWN Township	9.97	2,353	68,212.95	732.36	307.43	69,252.74
Allegheny	FINDLAY Township	37.85	5,540	104,325.69	2,279.79	969.33	107,574.81
Allegheny	FOREST HILLS Borough	22.70	6,443	0.00	0.00	763.27	763.27
Allegheny	FORWARD Township	25.48	3,343	144,450.96	1,477.70	630.01	146,558.67
Allegheny	FOX CHAPEL Borough	40.81	5,383	0.00	2,370.99	1,010.73	3,381.72
Allegheny	FRANKLIN PARK Borough	53.45	14,415	0.00	0.00	1,753.16	1,753.16
Allegheny	FRAZER Township	7.06	1,159	76,238.00	443.77	188.13	76,869.90
Allegheny	GLASSPORT Borough	15.82	4,420	0.00	1,263.34	527.84	1,791.18
Allegheny	GLEN OSBORNE Borough	3.23	537	0.00	204.02	86.45	290.47
Allegheny	GLENFIELD Borough	1.80	214	0.00	0.00	43.20	43.20
Allegheny	Green Tree Borough	17.72	4,968	0.00	0.00	592.24	592.24
Allegheny	HAMPTON Township	78.50	18,482	0.00	0.00	2,418.04	2,418.04
Allegheny	HARMAR Township	12.79	3,069	0.00	946.95	397.33	1,344.28
Allegheny	HARRISON Township	40.48	10,450	0.00	3,105.76	1,300.50	4,406.26
Allegheny	HAYSVILLE Borough	0.60	70	0.00	0.00	14.32	14.32
Allegheny	HEIDELBERG Borough	6.70	1,231	0.00	0.00	186.17	186.17
Allegheny	HOMESTEAD Borough	8.86	3,114	0.00	0.00	332.85	332.85
Allegheny	INDIANA Township	31.48	7,264	0.00	2,287.99	961.07	3,249.06
Allegheny	INGRAM Borough	9.85	3,281	0.00	0.00	359.48	359.48
Allegheny	JEFFERSON HILLS Borough	44.35	11,360	0.00	3,389.54	1,419.65	4,809.19
Allegheny	KENNEDY Township	27.43	8,120	0.00	0.00	941.81	941.81
Allegheny	KILBUCK Township	6.32	690	0.00	0.00	148.14	148.14
Allegheny	LEET Township	5.13	1,619	0.00	0.00	181.98	181.98

Exhibit D



Pennsylvania Public Utility Commission

All Municipalities Located within a County with Spud Wells as of 12/31/2016

County	Municipality	Mileage	Population	Well Host Amount	Host, Nearby, Contiguous Amount	Muni In County with Well Amount	Total Amount Paid ⁽¹⁾
Allegheny	LEETSDALE Borough	7.69	1,199	0.00	0.00	201.22	201.22
Allegheny	LIBERTY Borough	10.83	2,520	0.00	790.22	331.85	1,122.07
Allegheny	LINCOLN Borough	4.74	1,061	0.00	339.66	142.79	482.45
Allegheny	MARSHALL Township	45.77	8,608	0.00	3,038.42	1,283.45	4,321.87
Allegheny	MCCANDLESS Township	101.69	28,844	0.00	0.00	3,418.17	3,418.17
Allegheny	MCDONALD Borough	1.62	375	0.00	117.91	49.52	167.43
Allegheny	MCKEES ROCKS Borough	19.04	6,010	0.00	0.00	675.53	675.53
Allegheny	MCKEESPORT City	81.21	19,453	0.00	6,007.72	2,520.93	8,528.65
Allegheny	MILLVALE Borough	9.16	3,689	0.00	0.00	371.49	371.49
Allegheny	MONROEVILLE Borough	98.24	28,176	0.00	7,952.63	3,320.31	11,272.94
Allegheny	MOON Township	72.70	25,562	0.00	6,580.15	2,731.78	9,311.93
Allegheny	MT LEBANON Township	85.47	32,765	0.00	0.00	3,369.79	3,369.79
Allegheny	MT OLIVER Borough	8.42	3,354	0.00	0.00	339.32	339.32
Allegheny	MUNHALL Borough	32.03	11,247	0.00	0.00	1,202.67	1,202.67
Allegheny	NEVILLE Township	3.63	1,068	0.00	297.81	124.24	422.05
Allegheny	NORTH BRADDOCK Borough	24.71	4,787	0.00	0.00	701.04	701.04
Allegheny	NORTH FAYETTE Township	42.74	14,600	0.00	3,805.32	1,581.06	5,386.38
Allegheny	NORTH VERSAILLES Township	42.46	10,179	0.00	0.00	1,318.51	1,318.51
Allegheny	O'Hara Township	39.87	8,562	0.00	2,803.66	1,180.02	3,983.68
Allegheny	OAKDALE Borough	5.56	1,470	0.00	431.69	180.64	612.33
Allegheny	OAKMONT Borough	22.05	6,443	0.00	1,802.50	752.17	2,554.67
Allegheny	OHIO Township	21.52	6,098	0.00	0.00	723.01	723.01
Allegheny	PENN HILLS Township	126.30	41,924	0.00	11,065.05	4,601.01	15,666.06
Allegheny	PENNSBURY VILLAGE Borough	1.62	668	0.00	0.00	66.60	66.60
Allegheny	PINE Township	66.27	12,743	0.00	4,440.54	1,874.60	6,315.14
Allegheny	PITCAIRN Borough	9.22	3,246	0.00	0.00	346.68	346.68
Allegheny	PITTSBURGH City	892.83	304,391	0.00	0.00	32,993.06	32,993.06
Allegheny	PLEASANT HILLS Borough	24.46	8,252	0.00	2,162.50	898.79	3,061.29
Allegheny	PLUM Borough	99.48	27,505	0.00	7,901.55	3,302.36	11,203.91
Allegheny	PORT VUE Borough	15.50	3,744	0.00	0.00	482.96	482.96
Allegheny	RANKIN Borough	5.71	2,090	0.00	0.00	219.34	219.34

Exhibit D



Pennsylvania Public Utility Commission

All Municipalities Located within a County with Spud Wells as of 12/31/2016

County	Municipality	Mileage	Population	Well Host Amount	Host, Nearby, Contiguous Amount	Muni In County with Well Amount	Total Amount Paid ⁽¹⁾
Allegheny	RESERVE Township	9.15	3,293	0.00	0.00	348.23	348.23
Allegheny	RICHLAND Township	65.53	11,540	0.00	4,234.48	1,791.83	6,026.31
Allegheny	ROBINSON Township	46.83	13,739	0.00	3,836.34	1,600.70	5,437.04
Allegheny	ROSS Township	103.00	30,900	0.00	0.00	3,560.41	3,560.41
Allegheny	ROSSLYN FARMS Borough	4.78	427	0.00	0.00	106.51	106.51
Allegheny	SCOTT Township	38.97	16,877	0.00	0.00	1,649.43	1,649.43
Allegheny	SEWICKLEY Borough	15.15	3,829	0.00	1,150.26	481.94	1,632.20
Allegheny	SEWICKLEY HEIGHTS Borough	6.60	820	0.00	0.00	160.50	160.50
Allegheny	SEWICKLEY HILLS Borough	2.51	736	0.00	0.00	85.76	85.76
Allegheny	SHALER Township	100.70	28,516	0.00	0.00	3,382.15	3,382.15
Allegheny	SHARPSBURG Borough	7.60	3,398	0.00	0.00	327.88	327.88
Allegheny	SOUTH FAYETTE Township	51.91	15,504	0.00	4,293.01	1,790.35	6,083.36
Allegheny	SOUTH PARK Township	43.23	13,457	0.00	3,655.64	1,522.78	5,178.42
Allegheny	SOUTH VERSAILLES Township	4.84	351	0.00	238.79	103.11	341.90
Allegheny	SPRINGDALE Borough	14.32	3,375	0.00	1,051.21	441.29	1,492.50
Allegheny	SPRINGDALE Township	5.50	1,618	0.00	451.20	188.25	639.45
Allegheny	STOWE Township	19.35	6,266	0.00	0.00	695.74	695.74
Allegheny	SWISSVALE Borough	23.78	8,855	0.00	0.00	922.33	922.33
Allegheny	TARENTUM Borough	17.61	4,462	0.00	1,338.69	560.86	1,899.55
Allegheny	THORNBURG Borough	3.42	455	0.00	0.00	84.92	84.92
Allegheny	TRAFFORD Borough	0.36	111	0.00	0.00	12.61	12.61
Allegheny	TURTLE CREEK Borough	17.87	5,272	0.00	0.00	612.52	612.52
Allegheny	UPPER ST CLAIR Township	79.22	19,644	0.00	5,959.01	2,498.09	8,457.10
Allegheny	VERONA Borough	8.53	2,442	0.00	689.85	288.03	977.88
Allegheny	VERSAILLES Borough	5.81	1,496	0.00	445.19	186.42	631.61
Allegheny	WALL Borough	3.66	571	0.00	0.00	95.79	95.79
Allegheny	WEST DEER Township	63.46	11,944	0.00	4,214.10	1,780.04	5,994.14
Allegheny	WEST ELIZABETH Borough	3.92	508	0.00	226.40	96.55	322.95
Allegheny	WEST HOMESTEAD Borough	7.96	1,919	0.00	0.00	247.81	247.81
Allegheny	WEST MIFFLIN Borough	67.91	20,075	0.00	0.00	2,330.08	2,330.08
Allegheny	WEST VIEW Borough	18.73	6,685	0.00	0.00	709.58	709.58

Exhibit D



Pennsylvania Public Utility Commission

All Municipalities Located within a County with Spud Wells as of 12/31/2016

County	Municipality	Mileage	Population	Well Host Amount	Host, Nearby, Contiguous Amount	Muni In County with Well Amount	Total Amount Paid ⁽¹⁾
Allegheny	WHITAKER Borough	4.50	1,254	0.00	0.00	149.94	149.94
Allegheny	WHITE OAK Borough	34.43	7,775	0.00	2,477.36	1,041.24	3,518.60
Allegheny	WHITEHALL Borough	37.71	13,834	0.00	3,497.97	1,450.50	4,948.47
Allegheny	WILKINS Township	24.97	6,295	0.00	0.00	793.40	793.40
Allegheny	WILKINSBURG Borough	41.14	15,731	0.00	0.00	1,619.66	1,619.66
Allegheny	WILMERDING Borough	8.26	2,156	0.00	0.00	266.74	266.74
Armstrong	APOLLO Borough	6.64	1,588	0.00	1,786.81	1,727.25	3,514.06
Armstrong	APPLEWOLD Borough	1.26	295	0.00	333.44	322.36	655.80
Armstrong	ATWOOD Borough	4.40	105	0.00	344.85	337.92	682.77
Armstrong	BETHEL Township	19.45	1,167	0.00	2,147.06	2,092.27	4,239.33
Armstrong	BOGGS Township	26.52	952	0.00	2,361.27	2,308.50	4,669.77
Armstrong	BRADYS BEND Township	13.60	741	0.00	1,434.85	1,399.10	2,833.95
Armstrong	BURRELL Township	25.68	694	8,025.05	2,084.63	2,041.36	12,151.04
Armstrong	CADOGAN Township	1.91	326	0.00	398.11	385.47	783.58
Armstrong	COWANSHANNOCK Township	79.49	2,842	8,025.05	7,067.40	6,909.64	22,002.09
Armstrong	DAYTON Borough	3.33	530	0.00	0.00	639.38	639.38
Armstrong	EAST FRANKLIN Township	44.52	3,970	44,137.79	6,065.09	5,895.07	56,097.95
Armstrong	ELDERTON Borough	3.23	348	0.00	493.15	478.75	971.90
Armstrong	FORD CITY Borough	13.41	2,878	0.00	3,317.08	3,208.10	6,525.18
Armstrong	FORD CLIFF Borough	2.14	361	0.00	442.28	428.26	870.54
Armstrong	FREEPORT Borough	5.67	1,743	0.00	1,868.60	1,804.46	3,673.06
Armstrong	GILPIN Township	28.31	2,435	0.00	3,777.47	3,672.42	7,449.89
Armstrong	HOVEY Township	2.85	96	0.00	248.16	242.70	490.86
Armstrong	KISKIMINETAS Township	53.60	4,641	0.00	7,179.22	6,979.28	14,158.50
Armstrong	KITTANNING Borough	12.21	3,885	0.00	4,140.47	3,997.82	8,138.29
Armstrong	KITTANNING Township	48.41	2,226	64,200.42	4,742.78	4,629.69	73,572.89
Armstrong	LEECHBURG Borough	10.04	2,069	0.00	0.00	2,328.87	2,328.87
Armstrong	MADISON Township	34.79	790	0.00	2,691.09	2,637.64	5,328.73
Armstrong	MAHONING Township	31.08	1,372	0.00	2,994.33	2,923.69	5,918.02
Armstrong	MANOR Township	36.72	4,179	36,112.74	5,803.79	5,632.49	47,549.02
Armstrong	MANORVILLE Borough	1.73	394	0.00	448.04	433.21	881.25

Exhibit D



Pennsylvania Public Utility Commission

All Municipalities Located within a County with Spud Wells as of 12/31/2016

County	Municipality	Mileage	Population	Well Host Amount	Host, Nearby, Contiguous Amount	Muni In County with Well Amount	Total Amount Paid ⁽¹⁾
Armstrong	NORTH APOLLO Borough	6.81	1,257	0.00	1,503.32	1,455.00	2,958.32
Armstrong	NORTH BUFFALO Township	26.93	2,975	0.00	4,176.85	4,054.31	8,231.16
Armstrong	PARKER City	4.24	822	0.00	970.86	939.43	1,910.29
Armstrong	PARKS Township	22.38	2,644	0.00	3,623.20	3,515.47	7,138.67
Armstrong	PERRY Township	22.12	341	0.00	1,568.15	1,539.70	3,107.85
Armstrong	PINE Township	6.59	393	0.00	725.33	706.85	1,432.18
Armstrong	PLUMCREEK Township	65.84	2,292	36,112.74	5,798.89	5,670.34	47,581.97
Armstrong	RAYBURN Township	16.75	1,838	44,137.79	2,586.94	2,511.15	49,235.88
Armstrong	REDBANK Township	44.67	1,025	0.00	3,464.77	3,395.77	6,860.54
Armstrong	RURAL VALLEY Borough	5.99	850	0.00	1,095.83	1,062.11	2,157.94
Armstrong	SOUTH BEND Township	30.63	1,143	8,025.05	2,765.71	2,703.27	13,494.03
Armstrong	SOUTH BETHLEHEM Borough	2.11	462	0.00	530.03	512.57	1,042.60
Armstrong	SOUTH BUFFALO Township	42.73	2,600	40,125.26	4,748.98	4,627.37	49,501.61
Armstrong	SUGARCREEK Township	40.55	1,500	4,012.52	3,649.75	3,567.55	11,229.82
Armstrong	VALLEY Township	18.01	646	0.00	1,603.10	1,567.29	3,170.39
Armstrong	WASHINGTON Township	37.43	952	0.00	2,985.72	2,924.70	5,910.42
Armstrong	WAYNE Township	65.70	1,150	0.00	4,779.20	4,689.98	9,469.18
Armstrong	WEST FRANKLIN Township	32.01	1,787	20,062.63	3,415.20	3,329.60	26,807.43
Armstrong	WEST KITTANNING Borough	5.13	1,134	0.00	1,298.19	1,255.38	2,553.57
Armstrong	WORTHINGTON Borough	3.32	614	0.00	733.94	710.35	1,444.29
Beaver	ALQUIPPA City	42.59	9,197	0.00	4,064.47	3,920.03	7,984.50
Beaver	AMBRIDGE Borough	21.82	6,859	0.00	0.00	2,520.23	2,520.23
Beaver	BADEN Borough	16.68	4,037	0.00	1,700.24	1,638.96	3,339.20
Beaver	BEAVER Borough	17.50	4,420	0.00	1,829.81	1,763.53	3,593.34
Beaver	BEAVER FALLS City	28.77	8,661	0.00	3,355.75	3,231.73	6,587.48
Beaver	BIG BEAVER Borough	27.13	1,923	0.00	1,608.30	1,558.80	3,167.10
Beaver	BRIDGEWATER Borough	3.91	693	0.00	335.42	323.79	659.21
Beaver	BRIGHTON Township	39.16	8,400	4,012.52	3,723.10	3,590.90	11,326.52
Beaver	CENTER Township	48.66	11,758	0.00	4,955.32	4,776.79	9,732.11
Beaver	CHIPPEWA Township	37.09	7,797	8,025.05	3,486.68	3,363.19	14,874.92
Beaver	CONWAY Borough	9.24	2,150	0.00	920.34	887.33	1,807.67

Exhibit D



Pennsylvania Public Utility Commission

All Municipalities Located within a County with Spud Wells as of 12/31/2016

County	Municipality	Mileage	Population	Well Host Amount	Host, Nearby, Contiguous Amount	Muni In County with Well Amount	Total Amount Paid ⁽¹⁾
Beaver	DARLINGTON Borough	1.60	251	0.00	129.13	124.73	253.86
Beaver	DARLINGTON Township	32.23	1,928	4,012.52	1,821.79	1,766.83	7,601.14
Beaver	DAUGHERTY Township	17.43	3,136	0.00	1,506.91	1,454.57	2,961.48
Beaver	EAST ROCHESTER Borough	3.31	550	0.00	274.81	265.36	540.17
Beaver	EASTVALE Borough	1.70	222	0.00	126.06	121.86	247.92
Beaver	ECONOMY Borough	52.44	9,322	0.00	4,505.56	4,349.33	8,854.89
Beaver	ELLWOOD CITY Borough	2.73	615	0.00	266.87	257.34	524.21
Beaver	FALLSTON Borough	2.28	258	0.00	159.17	153.98	313.15
Beaver	FRANKFORT SPRINGS Borough	0.25	131	0.00	43.04	41.36	84.40
Beaver	FRANKLIN Township	36.25	3,984	0.00	2,501.48	2,420.06	4,921.54
Beaver	FREEDOM Borough	7.18	1,529	0.00	679.85	655.73	1,335.58
Beaver	GEORGETOWN Borough	1.93	172	0.00	123.18	119.27	242.45
Beaver	GLASGOW Borough	0.99	59	0.00	55.90	54.21	110.11
Beaver	GREENE Township	36.72	2,377	0.00	2,120.55	2,055.99	4,176.54
Beaver	HANOVER Township	51.44	3,646	0.00	3,049.40	2,955.54	6,004.94
Beaver	HARMONY Township	16.08	3,116	0.00	1,445.74	1,395.06	2,840.80
Beaver	HOMEWOOD Borough	1.75	108	0.00	99.73	96.71	196.44
Beaver	HOOKSTOWN Borough	1.18	145	0.00	85.23	82.41	167.64
Beaver	HOPEWELL Township	57.11	12,488	0.00	5,488.91	5,293.55	10,782.46
Beaver	INDEPENDENCE Township	32.99	2,452	0.00	1,984.00	1,922.59	3,906.59
Beaver	INDUSTRY Borough	11.79	1,791	8,025.05	937.00	905.17	9,867.22
Beaver	KOPPEL Borough	3.69	743	0.00	338.72	326.78	665.50
Beaver	MARION Township	6.06	902	36,112.74	476.97	460.82	37,050.53
Beaver	MIDLAND Borough	9.82	2,566	0.00	1,048.15	1,010.04	2,058.19
Beaver	MONACA Borough	22.88	5,649	0.00	2,359.99	2,274.74	4,634.73
Beaver	NEW BRIGHTON Borough	20.94	5,891	0.00	2,339.57	2,253.76	4,593.33
Beaver	NEW GALILEE Borough	2.52	364	0.00	195.58	188.98	384.56
Beaver	NEW SEWICKLEY Township	50.84	7,440	96,300.64	3,969.95	3,835.75	104,106.34
Beaver	NORTH SEWICKLEY Township	38.52	5,509	0.00	2,976.00	2,875.69	5,851.69
Beaver	OHIOVILLE Borough	25.82	3,473	24,075.16	1,940.06	1,875.21	27,890.43
Beaver	PATTERSON Township	12.74	2,973	0.00	1,271.10	1,225.50	2,496.60

Exhibit D



Pennsylvania Public Utility Commission

All Municipalities Located within a County with Spud Wells as of 12/31/2016

County	Municipality	Mileage	Population	Well Host Amount	Host, Nearby, Contiguous Amount	Muni In County with Well Amount	Total Amount Paid ⁽¹⁾
Beaver	PATTERSON HEIGHTS Borough	2.97	617	0.00	277.36	267.55	544.91
Beaver	POTTER Township	4.45	581	0.00	329.98	318.99	648.97
Beaver	PULASKI Township	6.82	1,463	0.00	648.41	625.39	1,273.80
Beaver	RACCOON Township	29.25	3,004	0.00	1,965.93	1,902.50	3,868.43
Beaver	ROCHESTER Borough	12.46	3,569	0.00	1,407.98	1,356.24	2,764.22
Beaver	ROCHESTER Township	17.35	2,738	0.00	1,404.39	1,356.45	2,760.84
Beaver	SHIPPINGPORT Borough	4.64	211	0.00	245.68	238.48	484.16
Beaver	SOUTH BEAVER Township	33.62	2,666	40,125.26	2,063.56	1,999.16	44,187.98
Beaver	SOUTH HEIGHTS Borough	3.44	460	0.00	0.00	249.17	249.17
Beaver	VANPORT Township	5.78	1,297	0.00	563.76	543.63	1,107.39
Beaver	WEST MAYFIELD Borough	9.08	1,213	0.00	680.17	657.45	1,337.62
Beaver	WHITE Township	7.05	1,367	0.00	634.07	611.83	1,245.90
Blair	ALLEGHENY Township	40.42	6,665	0.00	1,891.06	482.09	2,373.15
Blair	ALTOONA City	181.59	45,344	0.00	0.00	2,704.44	2,704.44
Blair	ANTIS Township	47.15	6,417	0.00	2,004.20	514.88	2,519.08
Blair	BELLWOOD Borough	8.38	1,786	0.00	0.00	114.07	114.07
Blair	BLAIR Township	22.01	4,553	0.00	1,166.97	294.81	1,461.78
Blair	CATHARINE Township	10.12	716	0.00	0.00	87.37	87.37
Blair	DUNCANSVILLE Borough	6.46	1,204	0.00	0.00	81.89	81.89
Blair	FRANKSTOWN Township	58.25	7,435	0.00	0.00	618.86	618.86
Blair	FREEDOM Township	24.41	3,424	0.00	1,052.73	270.12	1,322.85
Blair	GREENFIELD Township	23.03	4,089	0.00	1,120.77	284.87	1,405.64
Blair	HOLLIDAYSBURG Borough	22.23	5,784	0.00	0.00	339.22	339.22
Blair	HUSTON Township	17.00	1,343	0.00	0.00	151.69	151.69
Blair	JUNIATA Township	12.11	1,100	24,075.16	433.31	113.06	24,621.53
Blair	LOGAN Township	78.38	12,312	0.00	0.00	913.44	913.44
Blair	MARTINSBURG Borough	7.57	1,911	0.00	0.00	113.45	113.45
Blair	NEWRY Borough	1.04	268	0.00	0.00	15.77	15.77
Blair	NORTH WOODBURY Township	20.67	2,669	0.00	0.00	220.67	220.67
Blair	ROARING SPRING Borough	9.42	2,537	0.00	0.00	146.75	146.75
Blair	SNYDER Township	27.94	3,314	0.00	1,115.05	288.02	1,403.07

Exhibit D



Pennsylvania Public Utility Commission

All Municipalities Located within a County with Spud Wells as of 12/31/2016

County	Municipality	Mileage	Population	Well Host Amount	Host, Nearby, Contiguous Amount	Muni In County with Well Amount	Total Amount Paid ⁽¹⁾
Blair	TAYLOR Township	21.11	2,469	0.00	0.00	216.39	216.39
Blair	Tunnelhill Borough	0.38	117	0.00	0.00	6.43	6.43
Blair	TYRONE Borough	19.42	5,353	0.00	0.00	306.83	306.83
Blair	TYRONE Township	18.52	1,886	0.00	0.00	180.04	180.04
Blair	WILLIAMSBURG Borough	4.56	1,222	0.00	0.00	70.82	70.82
Blair	WOODBURY Township	30.74	1,675	0.00	0.00	247.95	247.95
Bradford	ALBA Borough	0.77	153	0.00	2,431.16	2,431.16	4,862.32
Bradford	ALBANY Township	44.14	893	172,538.65	36,325.68	36,325.68	245,190.01
Bradford	ARMENIA Township	27.26	179	196,613.81	17,561.73	17,561.73	231,737.27
Bradford	ASYLUM Township	24.01	1,054	124,388.32	27,192.13	27,192.13	178,772.58
Bradford	ATHENS Borough	13.18	3,255	0.00	49,934.40	49,934.40	99,868.80
Bradford	ATHENS Township	73.38	5,090	12,037.58	107,548.43	107,548.43	227,134.44
Bradford	BURLINGTON Borough	0.16	152	4,012.52	2,077.49	2,077.49	8,167.50
Bradford	BURLINGTON Township	32.56	787	56,175.37	28,473.60	28,473.60	113,122.57
Bradford	CANTON Borough	5.83	1,920	0.00	28,368.76	28,368.76	56,737.52
Bradford	CANTON Township	38.55	2,096	112,350.74	48,939.81	48,939.81	210,230.36
Bradford	COLUMBIA Township (Exceeded Cap)	42.73	1,175	453,415.52	39,226.98	39,226.98	527,000.00
Bradford	FRANKLIN Township	32.02	714	56,175.37	27,217.25	27,217.25	110,609.87
Bradford	GRANVILLE Township	41.09	932	28,087.68	35,132.86	35,132.86	98,353.40
Bradford	HERRICK Township	39.48	753	337,052.24	31,892.61	31,892.61	400,837.46
Bradford	LERAYSVILLE Borough	2.13	285	4,012.52	4,917.06	4,917.06	13,846.64
Bradford	LEROY Township	15.03	705	52,162.84	17,613.29	17,613.29	87,389.42
Bradford	LITCHFIELD Township	44.37	1,320	64,200.42	42,039.27	42,039.27	148,278.96
Bradford	MONROE Borough	2.60	528	0.00	8,357.93	8,357.93	16,715.86
Bradford	MONROE Township	25.17	1,227	136,425.90	30,102.64	30,102.64	196,631.18
Bradford	NEW ALBANY Borough	1.51	349	0.00	5,408.01	5,408.01	10,816.02
Bradford	NORTH TOWANDA Township	13.11	1,116	20,062.63	21,917.15	21,917.15	63,896.93
Bradford	ORWELL Township	45.03	1,137	144,450.96	40,014.13	40,014.13	224,479.22
Bradford	OVERTON Township	38.18	237	128,400.85	24,417.47	24,417.47	177,235.79
Bradford	PIKE Township	38.41	674	108,338.22	30,261.86	30,261.86	168,861.94
Bradford	RIDGEBURY Township	60.04	1,956	0.00	59,107.39	59,107.39	118,214.78

Exhibit D



Pennsylvania Public Utility Commission

All Municipalities Located within a County with Spud Wells as of 12/31/2016

County	Municipality	Mileage	Population	Well Host Amount	Host, Nearby, Contiguous Amount	Muni In County with Well Amount	Total Amount Paid ⁽¹⁾
Bradford	ROME Borough	0.60	418	0.00	5,802.44	5,802.44	11,604.88
Bradford	ROME Township	36.65	1,232	64,200.42	36,577.82	36,577.82	137,356.06
Bradford	SAYRE Borough	24.91	5,424	0.00	84,854.31	84,854.31	169,708.62
Bradford	SHESHEQUIN Township	49.38	1,291	56,175.37	44,457.25	44,457.25	145,089.87
Bradford	SMITHFIELD Township	58.45	1,471	92,288.11	51,875.81	51,875.81	196,039.73
Bradford	SOUTH CREEK Township	36.00	1,104	0.00	34,540.65	34,540.65	69,081.30
Bradford	SOUTH WAVERLY Borough	6.76	1,025	0.00	17,181.40	17,181.40	34,362.80
Bradford	SPRINGFIELD Township	58.64	1,079	64,200.42	46,854.53	46,854.53	157,909.48
Bradford	STANDING STONE Township	27.46	649	52,162.84	23,821.01	23,821.01	99,804.86
Bradford	STEVENS Township	11.15	436	292,914.45	11,928.39	11,928.39	316,771.23
Bradford	SYLVANIA Borough	0.81	216	0.00	3,277.53	3,277.53	6,555.06
Bradford	TERRY Township	41.50	961	172,538.65	35,741.10	35,741.10	244,020.85
Bradford	TOWANDA Borough	12.43	2,812	0.00	43,721.19	43,721.19	87,442.38
Bradford	TOWANDA Township	13.91	1,118	56,175.37	22,389.99	22,389.99	100,955.35
Bradford	TROY Borough	5.50	1,269	0.00	19,669.41	19,669.41	39,338.82
Bradford	TROY Township	35.29	1,652	337,052.24	41,312.08	41,312.08	419,676.40
Bradford	TUSCARORA Township	36.11	1,118	176,551.17	34,785.19	34,785.19	246,121.55
Bradford	ULSTER Township	20.11	1,310	60,187.90	28,363.08	28,363.08	116,914.06
Bradford	WARREN Township	42.76	932	104,325.69	36,065.29	36,065.29	176,456.27
Bradford	WELLS Township	43.38	814	76,238.00	34,868.02	34,868.02	145,974.04
Bradford	WEST BURLINGTON Township	19.24	674	76,238.00	19,558.43	19,558.43	115,354.86
Bradford	WILMOT Township	56.90	1,177	264,826.76	47,164.85	47,164.85	359,156.46
Bradford	WINDHAM Township	33.17	927	44,137.79	30,645.38	30,645.38	105,428.55
Bradford	WYALUSING Borough	3.80	572	0.00	9,603.46	9,603.46	19,206.92
Bradford	WYALUSING Township	36.84	1,236	116,363.27	36,736.22	36,736.22	189,835.71
Bradford	WYSOX Township	23.11	1,677	76,238.00	34,838.47	34,838.47	145,914.94
Butler	ADAMS Township	69.34	13,212	8,025.05	35,279.78	34,291.27	77,596.10
Butler	ALLEGHENY Township	19.88	637	8,025.05	5,091.50	4,966.95	18,083.50
Butler	BRADY Township	17.60	1,266	0.00	5,626.80	5,481.14	11,107.94
Butler	BRUIN Borough	3.28	505	0.00	1,477.58	1,436.87	2,914.45
Butler	BUFFALO Township	46.50	7,268	24,075.16	21,120.76	20,538.13	65,734.05

Exhibit D



Pennsylvania Public Utility Commission

All Municipalities Located within a County with Spud Wells as of 12/31/2016

County	Municipality	Mileage	Population	Well Host Amount	Host, Nearby, Contiguous Amount	Muni In County with Well Amount	Total Amount Paid ⁽¹⁾
Butler	BUTLER City	51.25	13,289	0.00	31,693.57	30,785.29	62,478.86
Butler	BUTLER Township	91.29	16,803	64,200.42	45,505.08	44,233.47	153,938.97
Butler	CALLERY Borough	2.46	390	0.00	1,126.12	1,095.02	2,221.14
Butler	CENTER Township	59.88	7,797	48,150.32	24,707.40	24,035.89	96,893.61
Butler	CHERRY Township	38.52	1,083	0.00	9,624.26	9,390.56	19,014.82
Butler	CHERRY VALLEY Borough	2.27	65	0.00	569.03	555.20	1,124.23
Butler	CHICORA Borough	4.43	1,006	0.00	2,512.07	2,440.76	4,952.83
Butler	CLAY Township	39.77	2,644	16,050.10	12,369.15	12,050.94	40,470.19
Butler	CLEARFIELD Township	38.85	2,587	76,238.00	12,089.65	11,778.59	100,106.24
Butler	CLINTON Township	34.56	2,842	136,425.90	11,616.61	11,312.64	159,355.15
Butler	CONCORD Township	43.60	1,464	124,388.32	11,273.21	10,996.68	146,658.21
Butler	CONNOQUENESSING Borough	1.84	618	12,037.58	1,362.49	1,322.77	14,722.84
Butler	CONNOQUENESSING Township	35.20	4,017	128,400.85	13,621.07	13,254.88	155,276.80
Butler	CRANBERRY Township	123.04	30,458	0.00	73,784.08	71,676.41	145,460.49
Butler	DONEGAL Township	28.41	1,841	64,200.42	8,759.85	8,534.94	81,495.21
Butler	EAST BUTLER Borough	6.11	706	0.00	2,378.25	2,314.24	4,692.49
Butler	EAU CLAIRE Borough	2.42	299	0.00	972.83	946.51	1,919.34
Butler	EVANS CITY Borough	6.22	1,773	0.00	4,101.85	3,983.54	8,085.39
Butler	FAIRVIEW Borough	0.98	197	0.00	514.98	500.50	1,015.48
Butler	FAIRVIEW Township	35.82	2,034	0.00	10,586.80	10,317.71	20,904.51
Butler	FORWARD Township	33.46	2,622	152,476.01	11,040.35	10,752.59	174,268.95
Butler	FRANKLIN Township	24.18	2,688	0.00	9,242.90	8,994.96	18,237.86
Butler	HARMONY Borough	5.89	865	0.00	2,586.62	2,515.63	5,102.25
Butler	HARRISVILLE Borough	4.30	880	0.00	0.00	2,220.19	2,220.19
Butler	JACKSON Township	35.49	3,699	120,375.80	13,173.55	12,822.06	146,371.41
Butler	JEFFERSON Township	32.49	5,385	68,212.95	15,246.36	14,823.80	98,283.11
Butler	KARNS CITY Borough	0.65	209	0.00	466.45	452.89	919.34
Butler	LANCASTER Township	27.24	2,523	112,350.74	9,607.24	9,353.39	131,311.37
Butler	MARION Township	38.45	1,208	0.00	9,809.19	9,569.51	19,378.70
Butler	MARS Borough	7.23	1,658	0.00	4,125.59	4,008.39	8,133.98
Butler	MERCER Township	11.55	1,075	0.00	0.00	3,973.98	3,973.98

Exhibit D



Pennsylvania Public Utility Commission

All Municipalities Located within a County with Spud Wells as of 12/31/2016

County	Municipality	Mileage	Population	Well Host Amount	Host, Nearby, Contiguous Amount	Muni In County with Well Amount	Total Amount Paid ⁽¹⁾
Butler	MIDDLESEX Township	49.79	5,598	44,137.79	19,132.93	18,619.20	81,889.92
Butler	MUDDY CREEK Township	26.42	2,185	40,125.26	8,900.26	8,667.27	57,692.79
Butler	OAKLAND Township	32.72	2,919	128,400.85	11,362.11	11,062.81	150,825.77
Butler	PARKER Township	20.41	622	0.00	5,176.24	5,049.99	10,226.23
Butler	PENN Township	47.18	4,963	72,225.48	17,585.46	17,115.88	106,926.82
Butler	PETROLIA Borough	1.96	208	0.00	733.45	713.85	1,447.30
Butler	PORTERSVILLE Borough	2.07	236	0.00	800.64	779.12	1,579.76
Butler	PROSPECT Borough	5.64	1,135	0.00	2,965.82	2,882.36	5,848.18
Butler	SAXONBURG Borough	4.45	1,491	0.00	3,289.38	3,193.51	6,482.89
Butler	SEVEN FIELDS Borough	10.12	2,846	0.00	6,612.09	6,421.55	13,033.64
Butler	SLIPPERY ROCK Borough	9.18	3,613	0.00	0.00	7,417.31	7,417.31
Butler	SLIPPERY ROCK Township	29.26	6,774	0.00	16,798.51	16,320.94	33,119.45
Butler	SUMMIT Township	37.99	4,747	76,238.00	15,356.89	14,940.92	106,535.81
Butler	VALENCIA Borough	1.76	579	0.00	1,283.91	1,246.53	2,530.44
Butler	VENANGO Township	25.43	852	0.00	6,572.17	6,410.97	12,983.14
Butler	WASHINGTON Township	30.50	1,258	40,125.26	8,258.92	8,053.68	56,437.86
Butler	WEST LIBERTY Borough	7.61	340	0.00	0.00	2,049.77	2,049.77
Butler	WEST SUNBURY Borough	0.61	188	0.00	424.77	412.46	837.23
Butler	WINFIELD Township	27.34	3,488	16,050.10	11,166.18	10,863.21	38,079.49
Butler	WORTH Township	28.62	1,454	0.00	8,185.94	7,979.56	16,165.50
Butler	ZELIENOPLE Borough	15.83	3,709	0.00	9,158.63	8,898.03	18,056.66
Cambria	ADAMS Township	56.81	5,751	0.00	0.00	71.78	71.78
Cambria	ALLEGHENY Township	34.84	2,716	0.00	0.00	39.67	39.67
Cambria	ASHVILLE Borough	2.29	219	0.00	0.00	2.81	2.81
Cambria	BARR Township	39.54	2,001	0.00	142.54	39.21	181.75
Cambria	BLACKLICK Township	18.17	1,938	0.00	0.00	23.48	23.48
Cambria	BROWNSTOWN Borough	3.72	708	0.00	0.00	6.47	6.47
Cambria	CAMBRIA Township	57.26	5,920	0.00	0.00	73.01	73.01
Cambria	CARROLLTOWN Borough	7.63	817	0.00	0.00	9.87	9.87
Cambria	CASSANDRA Borough	0.97	142	0.00	0.00	1.45	1.45
Cambria	CHEST Township	9.58	352	0.00	31.38	8.78	40.16

Exhibit D



Pennsylvania Public Utility Commission



All Municipalities Located within a County with Spud Wells as of 12/31/2016

County	Municipality	Mileage	Population	Well Host Amount	Host, Nearby, Contiguous Amount	Muni In County with Well Amount	Total Amount Paid ⁽¹⁾
Cambria	CHEST SPRINGS Borough	0.68	144	0.00	0.00	1.25	1.25
Cambria	CLEARFIELD Township	18.42	1,557	0.00	81.22	21.62	102.84
Cambria	CONEMAUGH Township	15.29	1,926	0.00	0.00	21.34	21.34
Cambria	CRESSON Borough	8.32	1,633	0.00	0.00	14.75	14.75
Cambria	CRESSON Township	18.50	2,768	0.00	110.12	28.17	138.29
Cambria	CROYLE Township	27.53	2,285	0.00	0.00	32.09	32.09
Cambria	DAISYTOWN Borough	3.24	315	0.00	0.00	4.02	4.02
Cambria	DALE Borough	3.81	1,174	0.00	0.00	9.03	9.03
Cambria	DEAN Township	8.67	376	0.00	29.76	8.25	38.01
Cambria	EAST CARROLL Township	23.58	1,602	0.00	0.00	25.57	25.57
Cambria	EAST CONEMAUGH Borough	5.02	1,159	0.00	0.00	9.82	9.82
Cambria	EAST TAYLOR Township	22.08	2,601	0.00	0.00	29.85	29.85
Cambria	EBENSBURG Borough	15.20	3,203	0.00	0.00	28.13	28.13
Cambria	EHRENFELD Borough	2.52	220	0.00	0.00	2.99	2.99
Cambria	ELDER Township	11.17	999	0.00	0.00	13.40	13.40
Cambria	FERNDALE Borough	5.79	1,558	0.00	0.00	12.53	12.53
Cambria	FRANKLIN Borough	1.52	304	0.00	0.00	2.72	2.72
Cambria	GALLITZIN Borough	10.90	1,605	0.00	0.00	16.46	16.46
Cambria	GALLITZIN Township	10.84	1,288	0.00	0.00	14.71	14.71
Cambria	GEISTOWN Borough	12.43	2,371	0.00	0.00	21.67	21.67
Cambria	HASTINGS Borough	7.92	1,224	0.00	0.00	12.26	12.26
Cambria	JACKSON Township	42.79	4,213	0.00	202.82	53.42	256.24
Cambria	JOHNSTOWN City	82.02	19,966	0.00	0.00	166.23	166.23
Cambria	LILLY Borough	6.15	929	0.00	0.00	9.41	9.41
Cambria	LORAIN Borough	3.69	723	0.00	0.00	6.52	6.52
Cambria	LORETTO Borough	2.30	1,376	0.00	0.00	9.03	9.03
Cambria	LOWER YODER Township	15.25	2,577	0.00	97.78	24.80	122.58
Cambria	MIDDLE TAYLOR Township	10.65	696	0.00	0.00	11.40	11.40
Cambria	MUNSTER Township	12.21	679	0.00	0.00	12.43	12.43
Cambria	NANTY GLO Borough	14.65	2,600	0.00	0.00	24.50	24.50
Cambria	NORTHERN CAMBRIA Borough	30.85	3,658	0.00	0.00	41.84	41.84

Exhibit D



Pennsylvania Public Utility Commission

All Municipalities Located within a County with Spud Wells as of 12/31/2016

County	Municipality	Mileage	Population	Well Host Amount	Host, Nearby, Contiguous Amount	Muni In County with Well Amount	Total Amount Paid ⁽¹⁾
Cambria	PATTON Borough	7.07	1,681	0.00	0.00	14.11	14.11
Cambria	PORTAGE Borough	11.79	2,508	0.00	0.00	21.94	21.94
Cambria	PORTAGE Township	26.12	3,506	0.00	145.95	37.62	183.57
Cambria	READE Township	12.64	1,548	4,012.52	67.10	17.40	4,097.02
Cambria	RICHLAND Township	71.38	12,248	0.00	0.00	117.14	117.14
Cambria	SANKERTOWN Borough	4.00	650	0.00	0.00	6.36	6.36
Cambria	SCALP LEVEL Borough	4.26	741	0.00	0.00	7.03	7.03
Cambria	SOUTH FORK Borough	4.02	876	0.00	0.00	7.59	7.59
Cambria	SOUTHMONT Borough	11.91	2,175	0.00	0.00	20.25	20.25
Cambria	STONYCREEK Township	17.84	2,718	0.00	0.00	27.43	27.43
Cambria	SUMMERHILL Borough	2.23	465	0.00	0.00	4.09	4.09
Cambria	SUMMERHILL Township	26.01	2,372	0.00	118.80	31.45	150.25
Cambria	SUSQUEHANNA Township	34.00	1,914	0.00	127.16	34.76	161.92
Cambria	Tunnelhill Borough	0.77	237	0.00	0.00	1.82	1.82
Cambria	UPPER YODER Township	24.89	5,248	0.00	184.31	46.09	230.40
Cambria	VINTONDALE Borough	2.61	391	0.00	0.00	3.97	3.97
Cambria	WASHINGTON Township	15.08	868	0.00	56.85	15.51	72.36
Cambria	WEST CARROLL Township	14.18	1,244	0.00	0.00	16.88	16.88
Cambria	WEST TAYLOR Township	8.16	765	0.00	37.76	9.97	47.73
Cambria	WESTMONT Borough	25.18	4,938	0.00	0.00	44.63	44.63
Cambria	WHITE Township	4.67	805	0.00	30.31	7.67	37.98
Cambria	WILMORE Borough	2.45	220	0.00	0.00	2.94	2.94
Cameron	DRIFTWOOD Borough	2.53	63	0.00	0.00	1,302.20	1,302.20
Cameron	EMPORIUM Borough	8.09	1,934	0.00	17,825.97	17,564.79	35,390.76
Cameron	GIBSON Township	36.58	152	0.00	13,242.44	12,958.25	26,200.69
Cameron	GROVE Township	9.40	170	0.00	4,429.37	4,342.68	8,772.05
Cameron	LUMBER Township	19.84	182	0.00	7,962.79	7,798.27	15,761.06
Cameron	PORTAGE Township	4.78	161	0.00	2,836.81	2,784.95	5,621.76
Cameron	SHIPPEN Township	32.41	2,070	200,626.33	26,904.07	26,450.30	253,980.70
Centre	BELLEFONTE Borough	19.77	6,248	0.00	0.00	1,228.50	1,228.50
Centre	BENNER Township	32.05	9,214	0.00	6,317.47	1,878.97	8,196.44

Exhibit D



Pennsylvania Public Utility Commission

All Municipalities Located within a County with Spud Wells as of 12/31/2016

County	Municipality	Mileage	Population	Well Host Amount	Host, Nearby, Contiguous Amount	Muni In County with Well Amount	Total Amount Paid ⁽¹⁾
Centre	BOGGS Township	36.07	2,947	12,037.58	3,433.32	1,201.05	16,671.95
Centre	BURNSIDE Township	7.44	431	44,137.79	620.56	225.95	44,984.30
Centre	CENTRE HALL Borough	5.45	1,243	0.00	0.00	279.65	279.65
Centre	COLLEGE Township	45.82	10,265	0.00	0.00	2,328.36	2,328.36
Centre	CURTIN Township	21.03	606	4,012.52	1,450.85	563.35	6,026.72
Centre	FERGUSON Township	83.09	18,963	0.00	0.00	4,265.15	4,265.15
Centre	GREGG Township	34.78	2,410	0.00	0.00	1,104.97	1,104.97
Centre	HAINES Township	23.90	1,566	0.00	0.00	748.22	748.22
Centre	Halfmoon Township	20.53	2,729	0.00	0.00	813.03	813.03
Centre	HARRIS Township	28.56	5,408	0.00	0.00	1,329.40	1,329.40
Centre	HOWARD Borough	3.36	722	0.00	0.00	166.95	166.95
Centre	HOWARD Township	17.42	958	0.00	1,427.67	522.78	1,950.45
Centre	HUSTON Township	13.13	1,370	0.00	1,397.00	473.78	1,870.78
Centre	LIBERTY Township	23.50	2,095	0.00	2,323.52	804.03	3,127.55
Centre	MARION Township	7.06	1,236	0.00	998.50	316.20	1,314.70
Centre	MILES Township	9.87	1,981	0.00	0.00	473.21	473.21
Centre	MILESBURG Borough	6.29	1,100	0.00	889.01	281.57	1,170.58
Centre	MILLHEIM Borough	5.56	889	0.00	0.00	238.63	238.63
Centre	PATTON Township	58.49	15,913	0.00	0.00	3,318.00	3,318.00
Centre	PENN Township	14.01	1,176	0.00	0.00	470.35	470.35
Centre	PHILIPSBURG Borough	11.97	2,715	0.00	1,999.72	612.36	2,612.08
Centre	PORT MATILDA Borough	3.39	598	0.00	0.00	152.38	152.38
Centre	POTTER Township	49.97	3,520	0.00	0.00	1,594.63	1,594.63
Centre	RUSH Township	41.21	3,963	4,012.52	4,217.80	1,445.56	9,675.88
Centre	SNOW SHOE Borough	6.26	776	0.00	726.88	241.00	967.88
Centre	SNOW SHOE Township	37.24	1,733	44,137.79	2,896.03	1,078.81	48,112.63
Centre	SPRING Township	41.56	7,659	0.00	6,067.62	1,908.60	7,976.22
Centre	STATE COLLEGE Borough	48.23	42,161	0.00	0.00	6,310.18	6,310.18
Centre	TAYLOR Township	21.83	854	0.00	1,617.46	612.47	2,229.93
Centre	UNION Township	20.28	1,421	0.00	1,813.49	646.23	2,459.72
Centre	UNIONVILLE Borough	2.52	282	0.00	0.00	93.26	93.26

Exhibit D



Pennsylvania Public Utility Commission

All Municipalities Located within a County with Spud Wells as of 12/31/2016

County	Municipality	Mileage	Population	Well Host Amount	Host, Nearby, Contiguous Amount	Muni In County with Well Amount	Total Amount Paid ⁽¹⁾
Centre	WALKER Township	31.87	4,603	0.00	0.00	1,307.25	1,307.25
Centre	WORTH Township	16.87	825	0.00	1,331.70	493.62	1,825.32
Clarion	ASHLAND Township	21.54	1,085	0.00	0.00	475.81	475.81
Clarion	BEAVER Township	51.10	1,713	0.00	0.00	937.34	937.34
Clarion	BRADY Township	0.45	58	0.00	28.52	17.78	46.30
Clarion	CALLENSBURG Borough	1.65	200	0.00	99.75	62.43	162.18
Clarion	CLARION Borough	17.85	6,089	0.00	0.00	1,548.51	1,548.51
Clarion	CLARION Township	40.19	3,932	0.00	2,071.54	1,312.04	3,383.58
Clarion	EAST BRADY Borough	7.79	911	0.00	0.00	287.41	287.41
Clarion	ELK Township	27.85	1,433	0.00	0.00	621.92	621.92
Clarion	EMLENTON Borough	0.07	8	0.00	4.04	2.53	6.57
Clarion	FARMINGTON Township	53.33	1,862	0.00	1,469.05	994.76	2,463.81
Clarion	FOXBURG Borough	2.25	179	0.00	100.27	64.29	164.56
Clarion	HAWTHORN Borough	4.05	469	0.00	236.50	148.39	384.89
Clarion	HIGHLAND Township	17.27	511	0.00	0.00	301.67	301.67
Clarion	KNOX Borough	5.84	1,100	0.00	0.00	308.21	308.21
Clarion	KNOX Township	15.20	1,011	0.00	0.00	390.33	390.33
Clarion	LICKING Township	20.73	540	0.00	500.94	345.79	846.73
Clarion	LIMESTONE Township	67.83	1,789	4,012.52	1,647.55	1,136.39	6,796.46
Clarion	MADISON Township	35.21	1,165	8,025.05	945.36	642.45	9,612.86
Clarion	MILLCREEK Township	36.26	378	0.00	660.15	478.86	1,139.01
Clarion	MONROE Township	47.00	1,489	0.00	1,236.72	842.87	2,079.59
Clarion	NEW BETHLEHEM Borough	6.08	941	0.00	445.40	275.46	720.86
Clarion	PAINT Township	19.17	1,634	0.00	0.00	572.11	572.11
Clarion	PERRY Township	41.58	913	8,025.05	939.90	655.76	9,620.71
Clarion	PINEY Township	18.46	432	0.00	427.45	297.06	724.51
Clarion	PORTER Township	63.07	1,287	16,050.10	1,388.35	972.93	18,411.38
Clarion	REDBANK Township	40.71	1,319	4,012.52	1,082.37	736.58	5,831.47
Clarion	RICHLAND Township	19.79	472	0.00	461.63	320.44	782.07
Clarion	RIMERSBURG Borough	3.90	911	0.00	402.93	245.06	647.99
Clarion	SAINT PETERSBURG Borough	2.18	376	0.00	174.42	107.35	281.77

Exhibit D



Pennsylvania Public Utility Commission

All Municipalities Located within a County with Spud Wells as of 12/31/2016

County	Municipality	Mileage	Population	Well Host Amount	Host, Nearby, Contiguous Amount	Muni In County with Well Amount	Total Amount Paid ⁽¹⁾
Clarion	SALEM Township	27.73	850	0.00	718.79	490.95	1,209.74
Clarion	SHIPPENVILLE Borough	2.49	454	0.00	0.00	128.07	128.07
Clarion	SLIGO Borough	4.82	692	0.00	332.51	206.37	538.88
Clarion	STRATTANVILLE Borough	3.39	525	0.00	0.00	153.66	153.66
Clarion	TOBY Township	50.39	953	8,025.05	1,080.53	760.59	9,866.17
Clarion	WASHINGTON Township	29.55	1,817	0.00	1,113.49	725.83	1,839.32
Clearfield	BECCARIA Township	25.51	1,746	4,012.52	3,201.57	3,136.43	10,350.52
Clearfield	BELL Township	42.56	747	0.00	3,469.66	3,390.90	6,860.56
Clearfield	BIGLER Township	15.86	1,256	8,025.05	2,137.79	2,094.93	12,257.77
Clearfield	BLOOM Township	15.49	408	0.00	0.00	1,349.89	1,349.89
Clearfield	BOGGS Township	26.88	1,756	0.00	3,301.13	3,233.64	6,534.77
Clearfield	BRADFORD Township	40.93	2,989	0.00	5,298.94	5,191.84	10,490.78
Clearfield	BRADY Township	52.73	1,977	0.00	5,207.42	5,095.32	10,302.74
Clearfield	BRISBIN Borough	4.78	396	0.00	659.38	646.22	1,305.60
Clearfield	BURNSIDE Borough	3.96	230	0.00	0.00	451.98	451.98
Clearfield	BURNSIDE Township	37.78	1,060	0.00	3,422.96	3,347.56	6,770.52
Clearfield	CHEST Township	17.56	506	4,012.52	1,602.48	1,567.25	7,182.25
Clearfield	CHESTER HILL Borough	4.56	859	0.00	1,044.89	1,025.69	2,070.58
Clearfield	CLEARFIELD Borough	37.27	6,030	0.00	7,683.99	7,540.77	15,224.76
Clearfield	COALPORT Borough	4.83	507	0.00	758.62	743.85	1,502.47
Clearfield	COOPER Township	38.93	2,664	16,050.10	4,885.38	4,785.98	25,721.46
Clearfield	COVINGTON Township	25.58	513	4,012.52	2,140.71	2,092.48	8,245.71
Clearfield	CURWENSVILLE Borough	16.82	2,474	0.00	3,254.04	3,192.82	6,446.86
Clearfield	DECATUR Township	27.89	4,797	0.00	5,996.05	5,884.95	11,881.00
Clearfield	DUBOIS City	40.30	7,597	0.00	9,239.18	9,069.46	18,308.64
Clearfield	FALLS CREEK Borough	0.22	47	0.00	55.20	54.20	109.40
Clearfield	FERGUSON Township	29.22	453	16,050.10	2,330.40	2,277.14	20,657.64
Clearfield	GIRARD Township	28.65	519	0.00	2,349.61	2,296.37	4,645.98
Clearfield	GLEN HOPE Borough	2.48	140	0.00	285.54	279.61	565.15
Clearfield	GOSHEN Township	20.65	432	16,050.10	1,743.57	1,704.40	19,498.07
Clearfield	GRAHAM Township	16.14	1,367	0.00	2,252.29	2,207.45	4,459.74

Exhibit D



Pennsylvania Public Utility Commission



All Municipalities Located within a County with Spud Wells as of 12/31/2016

County	Municipality	Mileage	Population	Well Host Amount	Host, Nearby, Contiguous Amount	Muni In County with Well Amount	Total Amount Paid ⁽¹⁾
Clearfield	GRAMPIAN Borough	3.24	342	0.00	0.00	500.59	500.59
Clearfield	GREENWOOD Township	27.43	368	0.00	2,138.16	2,088.96	4,227.12
Clearfield	GULICH Township	12.88	1,222	4,012.52	1,910.67	1,873.07	7,796.26
Clearfield	HOUTZDALE Borough	6.68	775	0.00	1,112.98	1,091.53	2,204.51
Clearfield	HUSTON Township	21.95	1,388	16,050.10	2,655.98	2,601.50	21,307.58
Clearfield	IRVONA Borough	4.59	625	0.00	844.66	828.65	1,673.31
Clearfield	JORDAN Township	30.00	459	0.00	2,387.34	2,332.76	4,720.10
Clearfield	KARTHAUS Township	19.85	896	4,012.52	2,091.46	2,047.16	8,151.14
Clearfield	KNOX Township	22.05	635	0.00	2,011.90	1,967.67	3,979.57
Clearfield	LAWRENCE Township	78.81	7,520	280,876.87	11,728.04	11,497.44	304,102.35
Clearfield	MAHAFFEY Borough	1.81	353	0.00	425.14	417.36	842.50
Clearfield	MORRIS Township	18.47	2,911	0.00	3,741.17	3,671.26	7,412.43
Clearfield	NEW WASHINGTON Borough	1.97	58	0.00	180.84	176.87	357.71
Clearfield	NEWBURG Borough	1.35	91	0.00	168.21	164.79	333.00
Clearfield	OSCEOLA MILLS Borough	5.20	1,105	0.00	1,299.94	1,276.32	2,576.26
Clearfield	PENN Township	38.21	1,234	0.00	3,601.86	3,523.36	7,125.22
Clearfield	PIKE Township	48.66	2,312	0.00	5,226.85	5,116.65	10,343.50
Clearfield	PINE Township	2.39	59	0.00	209.57	204.91	414.48
Clearfield	RAMEY Borough	5.53	444	0.00	750.63	735.60	1,486.23
Clearfield	SANDY Township	70.64	10,687	0.00	13,922.69	13,661.50	27,584.19
Clearfield	TROUTVILLE Borough	1.79	236	0.00	322.71	316.57	639.28
Clearfield	UNION Township	27.69	895	0.00	2,610.84	2,553.94	5,164.78
Clearfield	WALLACETON Borough	3.07	313	0.00	0.00	464.92	464.92
Clearfield	WESTOVER Borough	4.39	382	0.00	621.40	609.07	1,230.47
Clearfield	WOODWARD Township	26.49	4,139	4,012.52	5,334.53	5,234.77	14,581.82
Clinton	ALLISON Township	1.93	196	0.00	956.80	609.66	1,566.46
Clinton	AVIS Borough	9.47	1,508	0.00	6,112.17	3,772.14	9,884.31
Clinton	BALD EAGLE Township	19.25	2,097	0.00	9,911.90	6,283.89	16,195.79
Clinton	BEECH CREEK Borough	3.74	700	0.00	2,684.87	1,639.00	4,323.87
Clinton	BEECH CREEK Township	27.17	1,017	20,062.63	8,949.24	6,092.85	35,104.72
Clinton	CASTANEA Township	9.05	1,190	0.00	0.00	3,245.97	3,245.97

Exhibit D



Pennsylvania Public Utility Commission

All Municipalities Located within a County with Spud Wells as of 12/31/2016

County	Municipality	Mileage	Population	Well Host Amount	Host, Nearby, Contiguous Amount	Muni In County with Well Amount	Total Amount Paid ⁽¹⁾
Clinton	CHAPMAN Township	11.90	855	76,238.00	4,982.28	3,253.88	84,474.16
Clinton	COLEBROOK Township	0.00	202	0.00	524.10	288.67	812.77
Clinton	CRAWFORD Township	14.00	944	0.00	0.00	3,739.66	3,739.66
Clinton	DUNNSTABLE Township	8.79	1,018	0.00	4,682.87	2,955.77	7,638.64
Clinton	EAST KEATING Township	2.94	11	0.00	711.38	517.74	1,229.12
Clinton	FLEMINGTON Borough	5.90	1,339	0.00	0.00	2,921.02	2,921.02
Clinton	GALLAGHER Township	10.82	387	68,212.95	3,517.17	2,400.64	74,130.76
Clinton	GREENE Township	18.99	1,737	0.00	0.00	5,725.01	5,725.01
Clinton	GRUGAN Township	8.00	52	108,338.22	1,992.99	1,440.36	111,771.57
Clinton	LAMAR Township	27.09	2,565	0.00	12,947.10	8,291.44	21,238.54
Clinton	LEIDY Township	10.68	181	0.00	2,950.16	2,082.34	5,032.50
Clinton	LOCK HAVEN City	25.40	9,604	0.00	0.00	18,062.30	18,062.30
Clinton	LOGAN Township	5.23	818	0.00	0.00	2,062.05	2,062.05
Clinton	LOGANTON Borough	1.92	470	0.00	0.00	999.52	999.52
Clinton	MILL HALL Borough	6.92	1,615	0.00	0.00	3,489.62	3,489.62
Clinton	NOYES Township	5.13	357	36,112.74	2,117.76	1,386.16	39,616.66
Clinton	PINE CREEK Township	27.29	3,288	0.00	14,869.45	9,358.83	24,228.28
Clinton	PORTER Township	11.85	1,498	0.00	6,639.00	4,164.25	10,803.25
Clinton	RENOVO Borough	6.65	1,229	0.00	4,733.29	2,891.89	7,625.18
Clinton	SOUTH RENOVO Borough	2.72	435	0.00	1,760.40	1,086.10	2,846.50
Clinton	WAYNE Township	16.88	1,698	0.00	8,326.19	5,308.98	13,635.17
Clinton	WEST KEATING Township	9.24	29	0.00	2,221.33	1,619.23	3,840.56
Clinton	WOODWARD Township	21.14	2,401	0.00	11,139.64	7,041.07	18,180.71
Elk	BENEZETTE Township	11.92	197	0.00	3,201.06	3,201.06	6,402.12
Elk	FOX Township	47.68	3,525	32,100.21	20,007.92	20,007.92	72,116.05
Elk	HIGHLAND Township	26.45	477	20,062.63	7,207.96	7,207.96	34,478.55
Elk	HORTON Township	29.31	1,408	16,050.10	10,301.95	10,301.95	36,654.00
Elk	JAY Township	41.41	1,976	0.00	14,519.97	14,519.97	29,039.94
Elk	JOHNSONBURG Borough	11.62	2,371	0.00	8,855.42	8,855.42	17,710.84
Elk	JONES Township	41.94	1,584	329,027.19	13,607.53	13,607.53	356,242.25
Elk	MILLSTONE Township	19.09	78	4,012.52	4,501.46	4,501.46	13,015.44

Exhibit D



Pennsylvania Public Utility Commission



All Municipalities Located within a County with Spud Wells as of 12/31/2016

County	Municipality	Mileage	Population	Well Host Amount	Host, Nearby, Contiguous Amount	Muni In County with Well Amount	Total Amount Paid ⁽¹⁾
Elk	RIDGWAY Borough	17.57	3,896	0.00	14,208.17	14,208.17	28,416.34
Elk	RIDGWAY Township	18.74	2,484	16,050.10	10,755.17	10,755.17	37,560.44
Elk	SAINT MARYS City	74.42	12,652	28,087.68	50,047.55	50,047.55	128,182.78
Elk	SPRING CREEK Township	20.90	224	0.00	5,293.05	5,293.05	10,586.10
Fayette	BELLE VERNON Borough	3.73	1,073	0.00	1,607.17	1,606.20	3,213.37
Fayette	BROWNSVILLE Borough	16.90	2,292	0.00	4,479.48	4,476.27	8,955.75
Fayette	BROWNSVILLE Township	6.02	669	8,025.05	1,434.85	1,433.77	10,893.67
Fayette	BULLSKIN Township	75.54	6,814	16,050.10	16,280.89	16,268.12	48,599.11
Fayette	CONNELLSVILLE City	32.83	7,515	0.00	12,041.85	12,034.18	24,076.03
Fayette	CONNELLSVILLE Township	19.23	2,312	0.00	4,774.26	4,770.74	9,545.00
Fayette	DAWSON Borough	3.03	359	0.00	746.48	745.93	1,492.41
Fayette	DUNBAR Borough	7.96	1,018	0.00	2,042.73	2,041.25	4,083.98
Fayette	DUNBAR Township	66.80	6,969	64,200.42	15,426.03	15,414.29	95,040.74
Fayette	EVERSON Borough	3.13	779	0.00	1,216.24	1,215.48	2,431.72
Fayette	FAIRCHANCE Borough	9.99	1,932	0.00	3,277.35	3,275.18	6,552.53
Fayette	FAYETTE CITY Borough	3.17	585	0.00	1,009.36	1,008.68	2,018.04
Fayette	FRANKLIN Township	27.17	2,468	24,075.16	5,874.57	5,869.97	35,819.70
Fayette	GEORGES Township	63.35	6,450	0.00	14,455.84	14,444.79	28,900.63
Fayette	GERMAN Township	67.97	4,977	92,288.11	13,390.64	13,379.69	119,058.44
Fayette	HENRY CLAY Township	52.55	2,022	0.00	8,361.47	8,353.85	16,715.32
Fayette	JEFFERSON Township	29.85	1,973	36,112.74	5,648.70	5,643.99	47,405.43
Fayette	LOWER TYRONE Township	24.22	1,096	8,025.05	4,032.69	4,029.10	16,086.84
Fayette	LUZERNE Township	50.73	5,907	164,513.59	12,385.20	12,376.00	189,274.79
Fayette	MARKLEYSBURG Borough	1.06	278	0.00	427.36	427.09	854.45
Fayette	MASONTOWN Borough	18.82	3,399	0.00	5,911.69	5,907.72	11,819.41
Fayette	MENALLEN Township	29.38	4,089	24,075.16	7,901.32	7,895.69	39,872.17
Fayette	NEWELL Borough	4.23	531	0.00	1,074.65	1,073.86	2,148.51
Fayette	NICHOLSON Township	33.49	1,761	24,075.16	5,843.92	5,838.85	35,757.93
Fayette	NORTH UNION Township	75.64	12,441	32,100.21	22,429.34	22,413.95	76,943.50
Fayette	OHIOPLYE Borough	1.35	57	0.00	0.00	220.11	220.11
Fayette	PERRY Township	28.32	2,491	20,062.63	6,034.38	6,029.62	32,126.63

Exhibit D



Pennsylvania Public Utility Commission

All Municipalities Located within a County with Spud Wells as of 12/31/2016

County	Municipality	Mileage	Population	Well Host Amount	Host, Nearby, Contiguous Amount	Muni In County with Well Amount	Total Amount Paid ⁽¹⁾
Fayette	PERRYOPOLIS Borough	11.24	1,728	0.00	3,201.31	3,199.08	6,400.39
Fayette	POINT MARION Borough	6.65	1,140	0.00	2,022.32	2,020.95	4,043.27
Fayette	REDSTONE Township	50.77	5,448	192,601.28	11,889.30	11,880.32	216,370.90
Fayette	SALTICK Township	45.42	3,393	0.00	9,021.38	9,014.03	18,035.41
Fayette	SEVEN SPRINGS Borough	4.35	15	0.00	525.95	525.40	1,051.35
Fayette	SMITHFIELD Borough	3.53	859	0.00	1,350.35	1,349.50	2,699.85
Fayette	SOUTH CONNELLSVILLE Borough	11.55	1,935	0.00	3,463.38	3,461.01	6,924.39
Fayette	SOUTH UNION Township	57.86	10,612	0.00	18,351.71	18,339.42	36,691.13
Fayette	SPRINGFIELD Township	75.34	2,966	0.00	12,060.88	12,049.92	24,110.80
Fayette	SPRINGHILL Township	36.43	2,834	48,150.32	7,358.55	7,352.60	62,861.47
Fayette	STEWART Township	38.22	716	0.00	5,258.39	5,253.19	10,511.58
Fayette	UNIONTOWN City	36.66	9,990	0.00	15,189.74	15,180.44	30,370.18
Fayette	UPPER TYRONE Township	12.54	2,005	0.00	3,655.70	3,653.17	7,308.87
Fayette	VANDERBILT Borough	3.00	468	0.00	861.84	861.24	1,723.08
Fayette	WASHINGTON Township	20.54	3,765	44,137.79	6,512.35	6,507.99	57,158.13
Fayette	WHARTON Township	74.23	3,497	0.00	12,509.94	12,498.89	25,008.83
Forest	BARNETT Township	21.45	341	0.00	943.53	943.53	1,887.06
Forest	GREEN Township	8.51	489	4,012.52	618.92	618.92	5,250.36
Forest	HARMONY Township	24.74	623	0.00	1,247.10	1,247.10	2,494.20
Forest	HICKORY Township	12.14	523	0.00	762.21	762.21	1,524.42
Forest	HOWE Township	19.70	398	12,037.58	925.21	925.21	13,888.00
Forest	JENKS Township	27.54	3,562	0.00	3,371.83	3,371.83	6,743.66
Forest	KINGSLEY Township	18.04	339	0.00	829.64	829.64	1,659.28
Forest	TIONESTA Borough	4.10	451	0.00	447.14	447.14	894.28
Forest	TIONESTA Township	19.08	684	12,037.58	1,102.53	1,102.53	14,242.64
Greene	ALEPPO Township	44.83	498	92,288.11	45,966.71	45,966.71	184,221.53
Greene	CARMICHAELS Borough	1.85	466	0.00	10,283.66	10,283.66	20,567.32
Greene	CENTER Township (Exceeded Cap)	78.55	1,220	742,317.45	87,082.77	87,082.77	730,772.98
Greene	CLARKSVILLE Borough	1.78	231	4,012.52	5,802.02	5,802.02	15,616.56
Greene	CUMBERLAND Township	66.07	6,422	296,926.98	174,837.93	174,837.93	646,602.84
Greene	DUNKARD Township	38.83	2,325	164,513.59	75,467.58	75,467.58	315,448.75

Exhibit D



Pennsylvania Public Utility Commission

All Municipalities Located within a County with Spud Wells as of 12/31/2016

County	Municipality	Mileage	Population	Well Host Amount	Host, Nearby, Contiguous Amount	Muni In County with Well Amount	Total Amount Paid ⁽¹⁾
Greene	FRANKLIN Township	70.09	7,071	224,701.49	190,338.23	190,338.23	605,377.95
Greene	FREEPORT Township	8.77	301	0.00	12,825.25	12,825.25	25,650.50
Greene	GILMORE Township	28.87	243	56,175.37	28,139.00	28,139.00	112,453.37
Greene	GRAY Township	2.10	217	80,250.53	5,799.62	5,799.62	91,849.77
Greene	GREENE Township	21.50	421	116,363.27	25,474.87	25,474.87	167,313.01
Greene	GREENSBORO Borough	2.23	258	0.00	6,677.67	6,677.67	13,355.34
Greene	JACKSON Township	41.90	468	132,413.38	43,010.40	43,010.40	218,434.18
Greene	JEFFERSON Borough	1.51	257	8,025.05	6,071.17	6,071.17	20,167.39
Greene	JEFFERSON Township	40.49	2,285	168,526.12	76,069.39	76,069.39	320,664.90
Greene	MONONGAHELA Township	20.25	1,533	44,137.79	45,390.97	45,390.97	134,919.73
Greene	MORGAN Township	44.11	2,480	389,215.09	82,695.44	82,695.44	554,605.97
Greene	MORRIS Township	55.40	809	654,041.86	60,449.42	60,449.42	774,940.70
Greene	PERRY Township	48.40	1,464	4,012.52	67,068.08	67,068.08	138,148.68
Greene	RICES LANDING Borough	3.31	443	0.00	11,042.28	11,042.28	22,084.56
Greene	RICHHILL Township	51.37	850	116,363.27	57,932.04	57,932.04	232,227.35
Greene	SPRINGHILL Township	36.80	335	8,025.05	36,343.67	36,343.67	80,712.39
Greene	WASHINGTON Township (Exceeded Cap)	37.00	1,058	517,615.95	50,119.30	50,119.30	527,000.00
Greene	WAYNE Township	69.08	1,185	0.00	78,694.33	78,694.33	157,388.66
Greene	WAYNESBURG Borough	15.75	4,045	0.00	89,013.08	89,013.08	178,026.16
Greene	WHITELEY Township	34.62	634	52,162.84	40,193.80	40,193.80	132,550.44
Huntingdon	ALEXANDRIA Borough	1.70	330	0.00	0.00	7.45	7.45
Huntingdon	BARREE Township	10.63	470	0.00	0.00	21.15	21.15
Huntingdon	BIRMINGHAM Borough	0.27	89	0.00	0.00	1.76	1.76
Huntingdon	BRADY Township	5.69	1,146	0.00	0.00	25.65	25.65
Huntingdon	BROAD TOP CITY Borough	3.79	441	0.00	70.67	11.91	82.58
Huntingdon	CARBON Township	3.46	363	0.00	60.25	10.24	70.49
Huntingdon	CASS Township	18.88	1,103	0.00	234.29	41.87	276.16
Huntingdon	CASSVILLE Borough	0.95	141	0.00	20.99	3.47	24.46
Huntingdon	CLAY Township	23.18	905	0.00	239.28	44.22	283.50
Huntingdon	COALMONT Borough	0.50	105	0.00	0.00	2.32	2.32
Huntingdon	CROMWELL Township	39.24	1,592	0.00	0.00	75.82	75.82

Exhibit D



Pennsylvania Public Utility Commission

All Municipalities Located within a County with Spud Wells as of 12/31/2016

County	Municipality	Mileage	Population	Well Host Amount	Host, Nearby, Contiguous Amount	Muni In County with Well Amount	Total Amount Paid ⁽¹⁾
Huntingdon	DUBLIN Township	28.33	1,278	0.00	0.00	56.80	56.80
Huntingdon	DUDLEY Borough	1.56	186	0.00	29.57	4.98	34.55
Huntingdon	FRANKLIN Township	2.48	466	0.00	0.00	10.63	10.63
Huntingdon	HENDERSON Township	27.92	906	0.00	0.00	50.31	50.31
Huntingdon	HOPEWELL Township	10.50	589	0.00	127.67	22.90	150.57
Huntingdon	HUNTINGDON Borough	23.93	7,029	0.00	0.00	143.34	143.34
Huntingdon	JACKSON Township	26.26	859	0.00	0.00	47.43	47.43
Huntingdon	JUNIATA Township	15.35	547	0.00	0.00	28.44	28.44
Huntingdon	LINCOLN Township	5.91	334	0.00	72.12	12.92	85.04
Huntingdon	LOGAN Township	7.11	666	0.00	0.00	19.78	19.78
Huntingdon	MAPLETON Borough	2.92	427	0.00	0.00	10.58	10.58
Huntingdon	MARKLESBURG Borough	1.57	202	0.00	0.00	5.24	5.24
Huntingdon	MILL CREEK Borough	1.81	328	0.00	0.00	7.57	7.57
Huntingdon	MILLER Township	9.96	455	0.00	0.00	20.06	20.06
Huntingdon	MORRIS Township	4.21	418	0.00	0.00	12.09	12.09
Huntingdon	MOUNT UNION Borough	14.22	2,396	0.00	0.00	56.63	56.63
Huntingdon	ONEIDA Township	10.10	1,074	0.00	0.00	30.16	30.16
Huntingdon	ORBISONIA Borough	3.18	415	0.00	0.00	10.72	10.72
Huntingdon	PENN Township	21.43	1,080	0.00	247.42	44.78	292.20
Huntingdon	PETERSBURG Borough	1.93	470	0.00	0.00	10.00	10.00
Huntingdon	PORTER Township	21.00	1,946	0.00	0.00	58.11	58.11
Huntingdon	ROCKHILL Borough	2.60	361	0.00	0.00	9.11	9.11
Huntingdon	SALTILLO Borough	1.51	345	0.00	0.00	7.45	7.45
Huntingdon	SHADE GAP Borough	0.43	104	0.00	0.00	2.21	2.21
Huntingdon	SHIRLEY Township	37.01	2,488	0.00	0.00	87.33	87.33
Huntingdon	SHIRLEYSBURG Borough	1.60	148	0.00	0.00	4.42	4.42
Huntingdon	SMITHFIELD Township	7.78	4,496	0.00	0.00	82.03	82.03
Huntingdon	SPRINGFIELD Township	28.54	646	0.00	0.00	46.94	46.94
Huntingdon	SPRUCE CREEK Township	4.56	237	0.00	0.00	9.63	9.63
Huntingdon	TELL Township	34.06	644	0.00	0.00	53.99	53.99
Huntingdon	THREE SPRINGS Borough	1.49	434	0.00	0.00	8.86	8.86

Exhibit D



Pennsylvania Public Utility Commission

All Municipalities Located within a County with Spud Wells as of 12/31/2016

County	Municipality	Mileage	Population	Well Host Amount	Host, Nearby, Contiguous Amount	Muni In County with Well Amount	Total Amount Paid ⁽¹⁾
Huntingdon	TODD Township	25.51	943	4,012.52	257.63	47.81	4,317.96
Huntingdon	UNION Township	23.06	1,025	0.00	0.00	45.98	45.98
Huntingdon	WALKER Township	17.74	1,939	0.00	0.00	53.82	53.82
Huntingdon	WARRIORS MARK Township	12.75	1,825	0.00	0.00	45.59	45.59
Huntingdon	WEST Township	17.82	565	0.00	0.00	31.89	31.89
Huntingdon	WOOD Township	4.47	712	0.00	104.01	17.14	121.15
Indiana	ARMAGH Borough	0.50	118	0.00	29.44	24.99	54.43
Indiana	ARMSTRONG Township	62.91	2,895	0.00	1,368.76	1,233.38	2,602.14
Indiana	BANKS Township	19.57	971	0.00	439.55	394.93	834.48
Indiana	BLACK LICK Township	25.05	1,186	0.00	551.52	496.43	1,047.95
Indiana	BLAIRSVILLE Borough	14.77	3,321	0.00	837.67	711.99	1,549.66
Indiana	BRUSH VALLEY Township	46.55	1,786	0.00	943.19	855.68	1,798.87
Indiana	BUFFINGTON Township	25.83	1,295	0.00	582.78	523.41	1,106.19
Indiana	BURRELL Township	44.38	4,215	0.00	1,390.32	1,217.56	2,607.88
Indiana	CANOE Township	38.85	1,445	0.00	778.26	706.84	1,485.10
Indiana	CENTER Township	48.34	4,575	24,075.16	1,511.23	1,323.63	26,910.02
Indiana	CHERRY TREE Borough	2.21	352	0.00	97.00	83.35	180.35
Indiana	CHERRYHILL Township	64.85	2,681	20,062.63	1,351.69	1,222.91	22,637.23
Indiana	CLYMER Borough	10.12	1,315	0.00	386.20	334.22	720.42
Indiana	CONEMAUGH Township	48.68	2,203	0.00	1,051.88	948.45	2,000.33
Indiana	CREEKSIDE Borough	2.14	301	0.00	0.00	74.33	74.33
Indiana	EAST MAHONING Township	34.82	1,032	0.00	646.10	591.44	1,237.54
Indiana	EAST WHEATFIELD Township	28.12	2,272	0.00	802.99	707.70	1,510.69
Indiana	ERNEST Borough	2.09	448	0.00	0.00	97.23	97.23
Indiana	GLEN CAMPBELL Borough	3.69	239	0.00	0.00	83.40	83.40
Indiana	GRANT Township	32.38	708	0.00	551.62	509.74	1,061.36
Indiana	GREEN Township	66.21	3,663	12,037.58	1,561.00	1,396.61	14,995.19
Indiana	HOMER CITY Borough	8.20	1,652	0.00	427.57	364.61	792.18
Indiana	INDIANA Borough	34.26	14,100	0.00	0.00	2,674.52	2,674.52
Indiana	MARION CENTER Borough	2.02	429	0.00	0.00	93.33	93.33
Indiana	MONTGOMERY Township	33.93	1,503	0.00	726.81	655.87	1,382.68

Exhibit D



Pennsylvania Public Utility Commission

All Municipalities Located within a County with Spud Wells as of 12/31/2016

County	Municipality	Mileage	Population	Well Host Amount	Host, Nearby, Contiguous Amount	Muni In County with Well Amount	Total Amount Paid ⁽¹⁾
Indiana	NORTH MAHONING Township	29.29	1,368	8,025.05	641.21	577.46	9,243.72
Indiana	PINE Township	26.77	1,935	0.00	719.89	637.28	1,357.17
Indiana	PLUMVILLE Borough	1.73	299	0.00	0.00	68.99	68.99
Indiana	RAYNE Township	72.32	2,870	0.00	1,483.97	1,344.62	2,828.59
Indiana	SALTSBURG Borough	3.83	837	0.00	212.48	180.75	393.23
Indiana	SHELOCTA Borough	0.93	126	0.00	36.49	31.53	68.02
Indiana	SMICKSBURG Borough	0.75	44	0.00	18.17	16.21	34.38
Indiana	SOUTH MAHONING Township	41.83	1,762	0.00	878.26	794.04	1,672.30
Indiana	WASHINGTON Township	61.67	1,728	0.00	1,124.81	1,031.56	2,156.37
Indiana	WEST MAHONING Township	34.26	1,304	0.00	692.13	628.08	1,320.21
Indiana	WEST WHEATFIELD Township	35.93	2,213	4,012.52	891.13	793.91	5,697.56
Indiana	WHITE Township	83.65	16,079	0.00	4,210.64	3,595.84	7,806.48
Indiana	YOUNG Township	42.31	1,696	8,025.05	871.49	789.35	9,685.89
Jefferson	BARNETT Township	7.72	250	0.00	481.33	480.03	961.36
Jefferson	BEAVER Township	26.56	490	4,012.52	1,399.02	1,395.42	6,806.96
Jefferson	BELL Township	28.86	2,022	0.00	2,554.51	2,547.01	5,101.52
Jefferson	BIG RUN Borough	2.80	613	0.00	537.26	535.54	1,072.80
Jefferson	BROCKWAY Borough	9.73	2,040	0.00	1,804.41	1,798.61	3,603.02
Jefferson	BROOKVILLE Borough	24.82	3,868	0.00	3,675.30	3,663.72	7,339.02
Jefferson	CLOVER Township	17.86	440	0.00	1,017.48	1,014.80	2,032.28
Jefferson	CORSICA Borough	2.21	351	0.00	331.81	330.77	662.58
Jefferson	ELDRED Township	40.82	1,204	0.00	2,463.28	2,456.65	4,919.93
Jefferson	FALLS CREEK Borough	4.50	972	0.00	854.32	851.57	1,705.89
Jefferson	GASKILL Township	13.05	696	16,050.10	1,003.51	1,000.64	18,054.25
Jefferson	HEATH Township	14.53	121	4,012.52	663.24	661.61	5,337.37
Jefferson	HENDERSON Township	34.16	1,782	12,037.58	2,599.14	2,591.73	17,228.45
Jefferson	KNOX Township	35.55	1,022	0.00	2,126.82	2,121.11	4,247.93
Jefferson	MCCALMONT Township	27.47	1,061	12,037.58	1,831.80	1,826.73	15,696.11
Jefferson	OLIVER Township	37.69	1,063	0.00	2,240.60	2,234.59	4,475.19
Jefferson	PERRY Township	36.33	1,203	0.00	2,283.59	2,277.38	4,560.97
Jefferson	PINE CREEK Township	20.25	1,333	0.00	1,732.85	1,727.79	3,460.64

Exhibit D



Pennsylvania Public Utility Commission



All Municipalities Located within a County with Spud Wells as of 12/31/2016

County	Municipality	Mileage	Population	Well Host Amount	Host, Nearby, Contiguous Amount	Muni In County with Well Amount	Total Amount Paid ⁽¹⁾
Jefferson	POLK Township	17.51	261	20,062.63	879.24	877.01	21,818.88
Jefferson	PORTER Township	27.26	300	0.00	1,294.99	1,291.79	2,586.78
Jefferson	PUNXSUTAWNEY Borough	24.43	5,861	0.00	5,043.66	5,027.32	10,070.98
Jefferson	REYNOLDSVILLE Borough	12.57	2,710	0.00	2,382.86	2,375.20	4,758.06
Jefferson	RINGGOLD Township	26.78	728	0.00	1,573.06	1,568.87	3,141.93
Jefferson	ROSE Township	20.78	1,225	0.00	1,678.99	1,674.14	3,353.13
Jefferson	SNYDER Township	35.68	2,513	12,037.58	3,167.33	3,158.02	18,362.93
Jefferson	SUMMERVILLE Borough	4.63	519	0.00	544.94	543.27	1,088.21
Jefferson	SYKESVILLE Borough	6.61	1,135	0.00	1,051.62	1,048.28	2,099.90
Jefferson	TIMBLIN Borough	1.77	154	0.00	0.00	176.95	176.95
Jefferson	UNION Township	30.28	839	0.00	1,789.65	1,784.88	3,574.53
Jefferson	WARSAW Township	43.78	1,398	4,012.52	2,715.99	2,708.62	9,437.13
Jefferson	WASHINGTON Township	57.05	1,891	84,263.06	3,587.31	3,577.55	91,427.92
Jefferson	WINSLOW Township	51.15	2,580	0.00	3,830.54	3,819.66	7,650.20
Jefferson	WORTHVILLE Borough	0.20	66	0.00	53.79	53.62	107.41
Jefferson	YOUNG Township	27.62	1,719	0.00	2,294.68	2,288.02	4,582.70
Lawrence	BESSEMER Borough	5.33	1,072	0.00	811.63	797.30	1,608.93
Lawrence	ELLPORT Borough	7.61	1,141	0.00	975.86	957.06	1,932.92
Lawrence	ELLWOOD CITY Borough	31.13	7,002	0.00	5,088.32	5,001.54	10,089.86
Lawrence	ENON VALLEY Borough	1.90	298	0.00	249.80	245.05	494.85
Lawrence	HICKORY Township	23.00	2,425	0.00	2,468.74	2,416.27	4,885.01
Lawrence	LITTLE BEAVER Township	27.02	1,366	20,062.63	2,203.85	2,148.47	24,414.95
Lawrence	MAHONING Township	34.98	2,965	52,162.84	3,415.05	3,338.30	58,916.19
Lawrence	NESHANNOCK Township	65.95	9,368	12,037.58	8,212.81	8,052.12	28,302.51
Lawrence	NEW BEAVER Borough	21.15	1,450	0.00	1,903.88	1,858.93	3,762.81
Lawrence	NEW CASTLE City	95.85	22,375	0.00	16,050.13	15,779.50	31,829.63
Lawrence	NEW WILMINGTON Borough	6.30	2,233	0.00	1,412.94	1,391.93	2,804.87
Lawrence	NORTH BEAVER Township	66.24	4,013	16,050.10	5,714.73	5,576.17	27,341.00
Lawrence	PERRY Township	25.63	1,898	12,037.58	2,373.32	2,318.24	16,729.14
Lawrence	PLAIN GROVE Township	23.24	794	0.00	0.00	1,670.64	1,670.64
Lawrence	PULASKI Township	39.24	3,343	112,350.74	3,838.89	3,752.72	119,942.35

Exhibit D



Pennsylvania Public Utility Commission

All Municipalities Located within a County with Spud Wells as of 12/31/2016

County	Municipality	Mileage	Population	Well Host Amount	Host, Nearby, Contiguous Amount	Muni In County with Well Amount	Total Amount Paid ⁽¹⁾
Lawrence	S.N.P.J. Borough	1.00	19	0.00	66.74	64.82	131.56
Lawrence	SCOTT Township	23.20	2,282	0.00	2,413.14	2,360.90	4,774.04
Lawrence	SHENANGO Township	55.01	7,352	0.00	6,633.48	6,501.39	13,134.87
Lawrence	SLIPPERY ROCK Township	48.07	3,180	0.00	4,272.90	4,171.22	8,444.12
Lawrence	SOUTH NEW CASTLE Borough	4.86	679	0.00	599.88	588.09	1,187.97
Lawrence	TAYLOR Township	12.09	1,016	0.00	1,176.20	1,149.71	2,325.91
Lawrence	UNION Township	33.70	5,017	0.00	4,304.71	4,221.62	8,526.33
Lawrence	VOLANT Borough	0.64	164	0.00	114.01	112.15	226.16
Lawrence	WAMPUM Borough	4.15	688	0.00	563.06	552.53	1,115.59
Lawrence	WASHINGTON Township	17.77	783	0.00	1,395.20	1,359.28	2,754.48
Lawrence	WAYNE Township	27.14	2,524	0.00	2,754.61	2,694.12	5,448.73
Lawrence	WILMINGTON Township	29.99	2,635	0.00	2,971.53	2,905.34	5,876.87
Lycoming	ANTHONY Township	19.91	879	28,087.68	16,191.41	14,871.32	59,150.41
Lycoming	ARMSTRONG Township	7.66	696	0.00	8,206.17	7,511.33	15,717.50
Lycoming	BASTRESS Township	4.46	561	0.00	0.00	5,152.55	5,152.55
Lycoming	BRADY Township	4.37	539	0.00	0.00	4,995.16	4,995.16
Lycoming	BROWN Township	6.87	96	0.00	4,441.61	4,094.43	8,536.04
Lycoming	CASCADE Township	11.29	410	108,338.22	8,692.77	7,990.42	125,021.41
Lycoming	CLINTON Township	16.90	3,706	0.00	30,095.97	27,428.83	57,524.80
Lycoming	COGAN HOUSE Township	28.61	942	646,016.80	21,492.57	19,763.44	687,272.81
Lycoming	CUMMINGS Township (Exceeded Cap)	9.46	267	946,956.31	6,860.87	6,312.38	922,266.45
Lycoming	DUBOISTOWN Borough	3.22	1,208	0.00	0.00	7,736.59	7,736.59
Lycoming	ELDRED Township	22.55	2,138	56,175.37	24,649.97	22,557.89	103,383.23
Lycoming	FAIRFIELD Township	19.29	2,784	8,025.05	26,362.91	24,074.21	58,462.17
Lycoming	FRANKLIN Township	45.50	953	64,200.42	31,169.21	28,704.13	124,073.76
Lycoming	GAMBLE Township	28.48	760	124,388.32	20,413.07	18,784.66	163,586.05
Lycoming	HEPBURN Township	30.22	2,738	16,050.10	32,331.49	29,594.28	77,975.87
Lycoming	HUGHESVILLE Borough	8.37	2,099	0.00	16,361.50	14,902.85	31,264.35
Lycoming	JACKSON Township	17.75	390	44,137.79	12,260.11	11,288.93	67,686.83
Lycoming	JERSEY SHORE Borough	16.64	4,279	0.00	33,113.59	30,158.28	63,271.87
Lycoming	JORDAN Township	28.64	867	12,037.58	21,095.30	19,404.07	52,536.95

Exhibit D



Pennsylvania Public Utility Commission

All Municipalities Located within a County with Spud Wells as of 12/31/2016

County	Municipality	Mileage	Population	Well Host Amount	Host, Nearby, Contiguous Amount	Muni In County with Well Amount	Total Amount Paid ⁽¹⁾
Lycoming	LEWIS Township	21.23	970	288,901.92	17,445.65	16,020.96	322,368.53
Lycoming	LIMESTONE Township	24.16	2,023	0.00	0.00	22,829.65	22,829.65
Lycoming	LOYALSOCK Township	65.94	11,176	0.00	99,284.86	90,594.25	189,879.11
Lycoming	LYCOMING Township	28.55	1,487	8,025.05	24,469.36	22,458.04	54,952.45
Lycoming	MCHENRY Township	8.71	141	220,688.97	5,737.77	5,287.54	231,714.28
Lycoming	MCINTYRE Township	6.23	510	64,200.42	6,364.46	5,828.62	76,393.50
Lycoming	MCNETT Township	12.50	168	48,150.32	8,044.68	7,416.47	63,611.47
Lycoming	MIFFLIN Township	14.14	1,054	92,288.11	13,873.22	12,711.16	118,872.49
Lycoming	MILL CREEK Township	19.96	620	0.00	14,788.98	13,602.07	28,391.05
Lycoming	MONTGOMERY Borough	5.67	1,558	0.00	0.00	10,776.25	10,776.25
Lycoming	MONTOURSVILLE Borough	24.45	4,549	0.00	39,051.66	35,617.61	74,669.27
Lycoming	MORELAND Township	47.72	960	16,050.10	32,471.79	29,907.07	78,428.96
Lycoming	MUNCY Borough	8.75	2,433	0.00	0.00	16,773.47	16,773.47
Lycoming	MUNCY Township	17.64	1,091	0.00	16,070.27	14,737.56	30,807.83
Lycoming	MUNCY CREEK Township	28.68	3,535	0.00	35,857.89	32,770.81	68,628.70
Lycoming	NIPPENOSE Township	9.26	713	0.00	9,211.01	8,438.11	17,649.12
Lycoming	OLD LYCOMING Township	36.69	5,039	0.00	48,727.27	44,508.00	93,235.27
Lycoming	PENN Township	52.30	985	204,638.86	35,217.40	32,441.61	272,297.87
Lycoming	PIATT Township	16.52	1,163	0.00	15,830.40	14,508.48	30,338.88
Lycoming	PICTURE ROCKS Borough	4.91	663	0.00	6,458.22	5,899.51	12,357.73
Lycoming	PINE Township	18.64	297	52,162.84	12,253.00	11,291.95	75,707.79
Lycoming	PLUNKETTS CREEK Township	13.72	691	0.00	11,628.65	10,674.42	22,303.07
Lycoming	PORTER Township	14.98	1,582	0.00	17,268.48	15,794.20	33,062.68
Lycoming	SALLADASBURG Borough	0.72	239	0.00	1,730.30	1,574.29	3,304.59
Lycoming	SHREWSBURY Township	18.92	406	0.00	13,014.60	11,984.48	24,999.08
Lycoming	SOUTH WILLIAMSPORT Borough	23.56	6,281	0.00	48,113.69	43,813.09	91,926.78
Lycoming	SUSQUEHANNA Township	4.89	987	0.00	0.00	7,509.68	7,509.68
Lycoming	UPPER FAIRFIELD Township	23.26	1,814	92,288.11	23,264.20	21,310.72	136,863.03
Lycoming	WASHINGTON Township	28.27	1,667	0.00	0.00	23,211.12	23,211.12
Lycoming	WATSON Township	10.17	536	40,125.26	8,751.23	8,031.47	56,907.96
Lycoming	WILLIAMSPORT City	110.10	29,201	0.00	224,008.33	203,989.89	427,998.22

Exhibit D



Pennsylvania Public Utility Commission

All Municipalities Located within a County with Spud Wells as of 12/31/2016

County	Municipality	Mileage	Population	Well Host Amount	Host, Nearby, Contiguous Amount	Muni In County with Well Amount	Total Amount Paid ⁽¹⁾
Lycoming	WOLF Township	35.03	3,016	0.00	36,605.79	33,515.37	70,121.16
Lycoming	WOODWARD Township	16.94	2,181	0.00	21,693.63	19,821.61	41,515.24
McKean	ANNIN Township	26.04	687	0.00	6,352.78	5,540.89	11,893.67
McKean	BRADFORD City	30.68	8,507	0.00	22,515.31	19,415.37	41,930.68
McKean	BRADFORD Township	33.59	4,811	8,025.05	15,858.41	13,718.26	37,601.72
McKean	CERES Township	23.68	880	0.00	6,275.46	5,466.08	11,741.54
McKean	CORYDON Township	7.04	270	0.00	1,882.04	1,639.06	3,521.10
McKean	ELDRED Borough	3.67	808	0.00	0.00	1,971.54	1,971.54
McKean	ELDRED Township	25.92	1,554	0.00	0.00	6,972.18	6,972.18
McKean	FOSTER Township	32.18	4,210	0.00	14,413.53	12,474.33	26,887.86
McKean	HAMILTON Township	9.70	525	0.00	2,891.87	2,514.50	5,406.37
McKean	HAMLIN Township	9.60	711	8,025.05	3,235.81	2,809.04	14,069.90
McKean	KANE Borough	16.91	3,610	0.00	10,303.27	8,895.07	19,198.34
McKean	KEATING Township	44.41	2,949	0.00	14,304.89	12,425.35	26,730.24
McKean	LAFAYETTE Township	18.22	2,298	0.00	7,993.53	6,919.43	14,912.96
McKean	LEWIS RUN Borough	3.12	596	0.00	1,764.19	1,523.88	3,288.07
McKean	LIBERTY Township	45.02	1,567	0.00	11,723.75	10,214.48	21,938.23
McKean	MOUNT JEWETT Borough	6.19	899	0.00	2,946.66	2,548.81	5,495.47
McKean	NORWICH Township	13.40	565	196,613.81	3,682.02	3,205.35	203,501.18
McKean	OTTO Township	16.04	1,528	0.00	6,070.46	5,262.73	11,333.19
McKean	PORT ALLEGANY Borough	11.04	2,091	0.00	0.00	5,362.21	5,362.21
McKean	SERGEANT Township	7.00	137	160,501.07	1,614.64	1,409.66	163,525.37
McKean	SMETHPORT Borough	11.52	1,595	0.00	0.00	4,612.76	4,612.76
McKean	WETMORE Township	26.14	1,614	16,050.10	8,182.11	7,109.72	31,341.93
Mercer	CLARK Borough	5.28	630	0.00	557.61	372.06	929.67
Mercer	COOLSPRING Township	27.66	2,242	0.00	2,393.13	1,603.23	3,996.36
Mercer	DEER CREEK Township	18.24	488	0.00	0.00	733.54	733.54
Mercer	DELAWARE Township	45.72	2,243	0.00	3,225.84	2,171.96	5,397.80
Mercer	EAST LACKAWANNOCK Township	27.92	1,659	8,025.05	2,114.24	1,420.89	11,560.18
Mercer	FAIRVIEW Township	20.40	1,069	0.00	1,473.36	991.39	2,464.75
Mercer	FARRELL City	31.41	4,792	0.00	3,838.16	2,554.63	6,392.79

Exhibit D



Pennsylvania Public Utility Commission

All Municipalities Located within a County with Spud Wells as of 12/31/2016

County	Municipality	Mileage	Population	Well Host Amount	Host, Nearby, Contiguous Amount	Muni In County with Well Amount	Total Amount Paid ⁽¹⁾
Mercer	FINDLEY Township	36.30	2,883	0.00	3,111.06	2,084.65	5,195.71
Mercer	FREDONIA Borough	3.52	482	0.00	402.67	268.30	670.97
Mercer	FRENCH CREEK Township	34.28	754	0.00	0.00	1,325.29	1,325.29
Mercer	GREENE Township	37.25	1,069	0.00	2,249.81	1,521.71	3,771.52
Mercer	GREENVILLE Borough	29.40	5,819	0.00	4,257.93	2,827.00	7,084.93
Mercer	GROVE CITY Borough	26.33	8,193	0.00	0.00	3,506.22	3,506.22
Mercer	HEMPFIELD Township	27.23	3,712	0.00	3,106.72	2,070.11	5,176.83
Mercer	HERMITAGE City	90.55	16,028	0.00	12,169.14	8,087.96	20,257.10
Mercer	JACKSON Township	21.91	1,272	8,025.05	1,644.22	1,105.26	10,774.53
Mercer	JACKSON CENTER Borough	1.28	219	0.00	168.24	111.85	280.09
Mercer	JAMESTOWN Borough	3.89	595	0.00	0.00	316.87	316.87
Mercer	JEFFERSON Township	36.36	1,875	24,075.16	2,610.93	1,757.11	28,443.20
Mercer	LACKAWANNOCK Township	27.60	2,614	96,300.64	2,575.97	1,722.93	100,599.54
Mercer	LAKE Township	25.70	777	0.00	1,571.91	1,062.78	2,634.69
Mercer	LIBERTY Township	18.77	1,418	0.00	0.00	1,054.15	1,054.15
Mercer	MERCER Borough	11.08	1,936	0.00	1,476.45	981.41	2,457.86
Mercer	MILL CREEK Township	32.61	714	0.00	0.00	1,259.66	1,259.66
Mercer	NEW LEBANON Borough	2.25	180	0.00	0.00	129.63	129.63
Mercer	NEW VERNON Township	28.49	507	0.00	0.00	1,062.35	1,062.35
Mercer	OTTER CREEK Township	22.56	577	0.00	0.00	898.58	898.58
Mercer	PERRY Township	25.72	1,411	0.00	0.00	1,270.60	1,270.60
Mercer	PINE Township	43.97	5,081	0.00	0.00	3,044.37	3,044.37
Mercer	PYMATUNING Township	35.72	3,178	0.00	3,231.52	2,162.80	5,394.32
Mercer	SALEM Township	21.47	741	0.00	0.00	917.88	917.88
Mercer	SANDY CREEK Township	25.51	775	0.00	0.00	1,056.14	1,056.14
Mercer	SANDY LAKE Borough	5.05	652	0.00	557.99	372.00	929.99
Mercer	SANDY LAKE Township	28.33	1,199	0.00	1,903.64	1,283.46	3,187.10
Mercer	SHARON City	55.18	13,562	0.00	0.00	6,168.86	6,168.86
Mercer	SHARPSVILLE Borough	16.60	4,271	0.00	0.00	1,918.24	1,918.24
Mercer	SHEAKLEYVILLE Borough	0.15	139	0.00	0.00	50.14	50.14
Mercer	SHENANGO Township	39.00	3,829	64,200.42	3,707.46	2,478.79	70,386.67

Exhibit D



Pennsylvania Public Utility Commission

All Municipalities Located within a County with Spud Wells as of 12/31/2016

County	Municipality	Mileage	Population	Well Host Amount	Host, Nearby, Contiguous Amount	Muni In County with Well Amount	Total Amount Paid ⁽¹⁾
Mercer	SOUTH PYMATUNING Township	25.13	2,628	0.00	2,469.13	1,649.76	4,118.89
Mercer	SPRINGFIELD Township	38.24	1,963	0.00	2,741.46	1,845.04	4,586.50
Mercer	STONEBORO Borough	6.00	1,015	0.00	782.87	520.54	1,303.41
Mercer	SUGAR GROVE Township	14.33	947	0.00	1,132.79	760.48	1,893.27
Mercer	WEST MIDDLESEX Borough	4.27	841	0.00	616.34	409.22	1,025.56
Mercer	WEST SALEM Township	42.81	3,475	4,012.52	3,706.41	2,483.01	10,201.94
Mercer	WHEATLAND Borough	5.83	611	0.00	573.47	383.16	956.63
Mercer	WILMINGTON Township	17.06	1,418	0.00	1,493.58	1,000.33	2,493.91
Mercer	WOLF CREEK Township	25.72	844	0.00	1,606.26	1,085.30	2,691.56
Mercer	WORTH Township	16.11	907	0.00	1,194.86	803.43	1,998.29
Potter	ABBOTT Township	31.99	236	0.00	3,174.02	3,087.33	6,261.35
Potter	ALLEGANY Township	29.08	411	16,050.10	3,411.13	3,294.49	22,755.72
Potter	AUSTIN Borough	5.48	550	0.00	1,907.57	1,794.58	3,702.15
Potter	BINGHAM Township	30.27	682	0.00	4,231.04	4,060.66	8,291.70
Potter	CLARA Township	10.54	195	24,075.16	1,359.57	1,308.42	26,743.15
Potter	COUDERSPORT Borough	12.39	2,482	0.00	7,627.68	7,133.68	14,761.36
Potter	EULALIA Township	18.80	878	24,075.16	3,844.06	3,650.72	31,569.94
Potter	GALETON Borough	6.80	1,124	0.00	3,548.77	3,323.52	6,872.29
Potter	GENESEE Township	18.40	782	0.00	3,555.33	3,380.99	6,936.32
Potter	HARRISON Township	50.40	1,015	0.00	6,722.12	6,461.66	13,183.78
Potter	HEBRON Township	34.97	582	0.00	4,336.92	4,179.74	8,516.66
Potter	HECTOR Township	46.29	379	0.00	4,693.25	4,560.56	9,253.81
Potter	HOMER Township	16.97	420	0.00	2,472.79	2,370.02	4,842.81
Potter	KEATING Township	22.58	305	12,037.58	2,610.85	2,523.00	17,171.43
Potter	OSWAYO Borough	3.09	137	0.00	0.00	581.88	581.88
Potter	OSWAYO Township	23.84	272	0.00	2,622.67	2,539.54	5,162.21
Potter	PIKE Township	10.86	321	0.00	1,722.23	1,646.41	3,368.64
Potter	PLEASANT VALLEY Township	10.80	85	24,075.16	1,085.82	1,055.51	26,216.49
Potter	PORTAGE Township	1.37	222	0.00	703.05	658.53	1,361.58
Potter	ROULETTE Township	15.69	1,166	0.00	4,367.71	4,122.91	8,490.62
Potter	SHARON Township	32.69	849	0.00	4,870.34	4,664.67	9,535.01

Exhibit D



Pennsylvania Public Utility Commission

All Municipalities Located within a County with Spud Wells as of 12/31/2016

County	Municipality	Mileage	Population	Well Host Amount	Host, Nearby, Contiguous Amount	Muni In County with Well Amount	Total Amount Paid ⁽¹⁾
Potter	SHINGLEHOUSE Borough	5.72	1,093	0.00	0.00	3,162.08	3,162.08
Potter	STEWARDSON Township	8.48	72	0.00	866.64	841.83	1,708.47
Potter	SUMMIT Township	11.63	184	20,062.63	1,416.75	1,366.32	22,845.70
Potter	SWEDEN Township	17.83	856	32,100.21	3,708.08	3,520.23	39,328.52
Potter	SYLVANIA Township	4.81	75	8,025.05	583.00	562.36	9,170.41
Potter	ULYSSES Borough	4.91	603	0.00	2,004.12	1,881.65	3,885.77
Potter	ULYSSES Township	23.46	629	8,025.05	3,547.97	3,396.57	14,969.59
Potter	WEST BRANCH Township	22.32	391	48,150.32	2,820.37	2,716.28	53,686.97
Potter	WHARTON Township	10.57	97	16,050.10	1,099.65	1,067.34	18,217.09
Somerset	ADDISON Borough	0.69	201	0.00	45.32	35.69	81.01
Somerset	ADDISON Township	47.79	942	36,112.74	696.68	585.62	37,395.04
Somerset	ALLEGHENY Township	41.13	680	0.00	574.98	485.01	1,059.99
Somerset	BENSON Borough	1.25	185	0.00	0.00	38.62	38.62
Somerset	BERLIN Borough	11.85	2,019	0.00	508.83	404.79	913.62
Somerset	BLACK Township	23.16	892	0.00	419.59	347.11	766.70
Somerset	BOSWELL Borough	5.57	1,224	0.00	0.00	230.24	230.24
Somerset	Brothersvalley Township	59.46	2,338	4,012.52	1,086.28	898.16	5,996.96
Somerset	CALLIMONT Borough	5.89	40	0.00	0.00	61.10	61.10
Somerset	CASSELMAN Borough	2.02	93	0.00	39.45	32.48	71.93
Somerset	CENTRAL CITY Borough	8.62	1,073	0.00	0.00	236.92	236.92
Somerset	CONEMAUGH Township	69.10	7,017	0.00	2,071.82	1,668.95	3,740.77
Somerset	CONFLUENCE Borough	6.49	749	0.00	211.52	169.82	381.34
Somerset	ELK LICK Township	44.98	2,159	0.00	895.22	736.18	1,631.40
Somerset	FAIRHOPE Township	8.54	130	0.00	0.00	99.07	99.07
Somerset	GARRETT Borough	3.27	436	0.00	117.60	94.09	211.69
Somerset	GREENVILLE Township	21.65	650	0.00	0.00	297.76	297.76
Somerset	HOOVERVILLE Borough	4.32	618	0.00	0.00	130.40	130.40
Somerset	INDIAN LAKE Borough	20.44	389	0.00	295.35	248.45	543.80
Somerset	JEFFERSON Township	45.06	1,375	12,037.58	748.51	622.95	13,409.04
Somerset	JENNER Township	74.71	3,952	0.00	1,555.84	1,276.00	2,831.84
Somerset	JENNERSTOWN Borough	5.95	669	0.00	0.00	153.12	153.12

Exhibit D



Pennsylvania Public Utility Commission

All Municipalities Located within a County with Spud Wells as of 12/31/2016

County	Municipality	Mileage	Population	Well Host Amount	Host, Nearby, Contiguous Amount	Muni In County with Well Amount	Total Amount Paid ⁽¹⁾
Somerset	LARIMER Township	16.48	575	0.00	287.32	238.31	525.63
Somerset	LINCOLN Township	43.28	1,478	0.00	748.56	621.21	1,369.77
Somerset	LOWER TURKEYFOOT Township	20.52	582	0.00	332.55	277.26	609.81
Somerset	MEYERSDALE Borough	11.94	2,082	0.00	0.00	414.79	414.79
Somerset	MIDDLECREEK Township	29.79	847	4,012.52	483.17	402.82	4,898.51
Somerset	MILFORD Township	26.70	1,523	0.00	576.84	472.10	1,048.94
Somerset	NEW BALTIMORE Borough	0.91	175	0.00	0.00	33.98	33.98
Somerset	NEW CENTERVILLE Borough	1.51	131	0.00	41.06	33.21	74.27
Somerset	NORTHAMPTON Township	28.25	331	0.00	369.31	313.34	682.65
Somerset	OGLE Township	17.01	482	0.00	0.00	229.76	229.76
Somerset	PAINT Borough	4.77	968	0.00	0.00	185.51	185.51
Somerset	PAINT Township	23.70	3,097	0.00	0.00	672.77	672.77
Somerset	QUEMAHONING Township	52.22	1,964	0.00	937.20	775.81	1,713.01
Somerset	ROCKWOOD Borough	3.17	854	0.00	195.20	153.92	349.12
Somerset	SALISBURY Borough	4.77	697	0.00	0.00	146.11	146.11
Somerset	SEVEN SPRINGS Borough	3.19	11	0.00	36.73	31.53	68.26
Somerset	SHADE Township	59.45	2,658	0.00	1,146.42	944.59	2,091.01
Somerset	SHANKSVILLE Borough	0.83	230	0.00	52.31	41.22	93.53
Somerset	SOMERSET Borough	25.78	6,032	0.00	1,415.62	1,119.02	2,534.64
Somerset	SOMERSET Township	111.16	12,229	0.00	3,510.02	2,821.61	6,331.63
Somerset	SOUTHAMPTON Township	14.95	617	0.00	0.00	230.05	230.05
Somerset	STONYCREEK Township	49.90	2,156	4,012.52	948.13	781.94	5,742.59
Somerset	STOYSTOWN Borough	1.58	335	0.00	0.00	63.53	63.53
Somerset	SUMMIT Township	43.60	2,198	0.00	887.57	728.90	1,616.47
Somerset	UPPER TURKEYFOOT Township	42.10	1,081	0.00	661.00	552.41	1,213.41
Somerset	URSINA Borough	2.28	209	0.00	64.11	51.78	115.89
Somerset	WELLERSBURG Borough	2.19	175	0.00	0.00	46.00	46.00
Somerset	WINDBER Borough	15.56	3,974	0.00	0.00	723.86	723.86
Sullivan	CHERRY Township	63.17	1,674	124,388.32	39,671.33	38,266.71	202,326.36
Sullivan	COLLEY Township	18.55	696	32,100.21	14,159.77	13,625.52	59,885.50
Sullivan	DAVIDSON Township	26.97	557	0.00	15,000.92	14,495.17	29,496.09

Exhibit D



Pennsylvania Public Utility Commission

All Municipalities Located within a County with Spud Wells as of 12/31/2016

County	Municipality	Mileage	Population	Well Host Amount	Host, Nearby, Contiguous Amount	Muni In County with Well Amount	Total Amount Paid ⁽¹⁾
Sullivan	DUSHORE Borough	2.40	592	0.00	7,995.59	7,627.44	15,623.03
Sullivan	EAGLES MERE Borough	5.30	118	0.00	3,052.77	2,948.30	6,001.07
Sullivan	ELKLAND Township	32.15	562	108,338.22	16,629.83	16,087.71	141,055.76
Sullivan	FORKS Township	31.17	374	32,100.21	14,024.77	13,600.96	59,725.94
Sullivan	FORKSVILLE Borough	0.95	144	0.00	2,055.68	1,963.78	4,019.46
Sullivan	FOX Township	28.80	348	100,313.16	12,988.32	12,595.29	125,896.77
Sullivan	HILLSGROVE Township	6.21	286	0.00	5,391.07	5,180.64	10,571.71
Sullivan	LAPORTE Borough	5.32	307	0.00	0.00	5,162.42	5,162.42
Sullivan	LAPORTE Township	17.18	354	0.00	9,545.68	9,224.00	18,769.68
Sullivan	SHREWSBURY Township	11.47	316	8,025.05	7,351.17	7,088.96	22,465.18
Susquehanna	APOLACON Township	13.67	494	112,350.74	24,941.71	24,941.71	162,234.16
Susquehanna	ARARAT Township	16.35	542	8,025.05	28,769.08	28,769.08	65,563.21
Susquehanna	AUBURN Township	72.81	1,881	537,678.58	116,529.91	116,529.91	770,738.40
Susquehanna	BRIDGEWATER Township	46.37	2,802	236,739.07	109,101.87	109,101.87	454,942.81
Susquehanna	BROOKLYN Township	18.00	928	288,901.92	38,878.21	38,878.21	366,658.34
Susquehanna	CHOCONUT Township	16.84	682	36,112.74	32,322.98	32,322.98	100,758.70
Susquehanna	CLIFFORD Township	24.45	2,349	16,050.10	76,483.70	76,483.70	169,017.50
Susquehanna	DIMOCK Township	33.78	1,449	437,365.41	66,598.57	66,598.57	570,562.55
Susquehanna	FOREST CITY Borough	7.97	1,809	0.00	47,623.10	47,623.10	95,246.20
Susquehanna	FOREST LAKE Township	38.08	1,137	196,613.81	64,278.42	64,278.42	325,170.65
Susquehanna	FRANKLIN Township	25.36	901	116,363.27	45,934.84	45,934.84	208,232.95
Susquehanna	FRIENDSVILLE Borough	1.99	106	0.00	4,372.24	4,372.24	8,744.48
Susquehanna	GIBSON Township	26.87	1,199	292,914.45	53,984.57	53,984.57	400,883.59
Susquehanna	GREAT BEND Borough	3.37	694	0.00	18,594.45	18,594.45	37,188.90
Susquehanna	GREAT BEND Township	25.57	1,866	64,200.42	67,141.66	67,141.66	198,483.74
Susquehanna	HALLSTEAD Borough	4.20	1,246	0.00	31,462.46	31,462.46	62,924.92
Susquehanna	HARFORD Township	43.73	1,374	232,726.55	75,301.08	75,301.08	383,328.71
Susquehanna	HARMONY Township	20.08	503	0.00	31,794.69	31,794.69	63,589.38
Susquehanna	HERRICK Township	23.89	701	0.00	40,058.14	40,058.14	80,116.28
Susquehanna	HOP BOTTOM Borough	1.51	312	0.00	8,354.22	8,354.22	16,708.44
Susquehanna	JACKSON Township	32.98	808	232,726.55	51,825.98	51,825.98	336,378.51

Exhibit D



Pennsylvania Public Utility Commission

All Municipalities Located within a County with Spud Wells as of 12/31/2016

County	Municipality	Mileage	Population	Well Host Amount	Host, Nearby, Contiguous Amount	Muni In County with Well Amount	Total Amount Paid ⁽¹⁾
Susquehanna	JESSUP Township	31.51	518	160,501.07	43,991.79	43,991.79	248,484.65
Susquehanna	LANESBORO Borough	2.73	479	0.00	13,253.52	13,253.52	26,507.04
Susquehanna	LATHROP Township	19.97	808	144,450.96	38,314.20	38,314.20	221,079.36
Susquehanna	LENOX Township	36.85	1,859	152,476.01	78,704.46	78,704.46	309,884.93
Susquehanna	LIBERTY Township	29.99	1,233	96,300.64	57,964.40	57,964.40	212,229.44
Susquehanna	LITTLE MEADOWS Borough	3.26	262	8,025.05	9,084.22	9,084.22	26,193.49
Susquehanna	MIDDLETOWN Township	26.25	360	56,175.37	35,092.42	35,092.42	126,360.21
Susquehanna	MONTROSE Borough	7.77	1,527	0.00	41,281.89	41,281.89	82,563.78
Susquehanna	NEW MILFORD Borough	3.52	866	12,037.58	22,491.24	22,491.24	57,020.06
Susquehanna	NEW MILFORD Township (Exceeded Cap)	56.74	1,945	625,954.17	101,232.10	101,232.10	672,691.09
Susquehanna	OAKLAND Borough	3.95	581	0.00	16,739.07	16,739.07	33,478.14
Susquehanna	OAKLAND Township	6.53	531	48,150.32	18,331.08	18,331.08	84,812.48
Susquehanna	RUSH Township	45.36	1,226	240,751.60	73,774.96	73,774.96	388,301.52
Susquehanna	SILVER LAKE Township	29.56	1,651	80,250.53	66,609.31	66,609.31	213,469.15
Susquehanna	SPRINGVILLE Township (Exceeded Cap)	41.35	1,560	525,641.00	76,874.79	76,874.79	527,000.00
Susquehanna	SUSQUEHANNA DEPOT Borough	8.29	1,559	0.00	42,517.94	42,517.94	85,035.88
Susquehanna	THOMPSON Borough	1.31	276	0.00	7,363.51	7,363.51	14,727.02
Susquehanna	THOMPSON Township	16.77	397	8,025.05	26,051.54	26,051.54	60,128.13
Susquehanna	UNION DALE Borough	3.00	245	0.00	8,444.44	8,444.44	16,888.88
Tioga	BLOSS Township	7.29	343	144,450.96	7,109.61	7,109.61	158,670.18
Tioga	BLOSSBURG Borough	10.57	1,516	52,162.84	21,241.67	21,241.67	94,646.18
Tioga	BROOKFIELD Township	21.29	412	8,025.05	14,433.98	14,433.98	36,893.01
Tioga	CHARLESTON Township	56.71	3,465	216,676.44	63,858.22	63,858.22	344,392.88
Tioga	CHATHAM Township	42.06	588	96,300.64	26,090.49	26,090.49	148,481.62
Tioga	CLYMER Township	42.88	574	12,037.58	26,325.85	26,325.85	64,689.28
Tioga	COVINGTON Township	29.66	1,028	204,638.86	24,981.56	24,981.56	254,601.98
Tioga	DEERFIELD Township	19.03	661	0.00	16,043.63	16,043.63	32,087.26
Tioga	DELMAR Township	84.80	2,860	196,613.81	70,574.80	70,574.80	337,763.41
Tioga	DUNCAN Township	7.02	210	96,300.64	5,555.18	5,555.18	107,411.00
Tioga	ELK Township	8.95	49	24,075.16	4,734.82	4,734.82	33,544.80
Tioga	ELKLAND Borough	8.86	1,779	0.00	23,260.24	23,260.24	46,520.48

Exhibit D



Pennsylvania Public Utility Commission

All Municipalities Located within a County with Spud Wells as of 12/31/2016

County	Municipality	Mileage	Population	Well Host Amount	Host, Nearby, Contiguous Amount	Muni In County with Well Amount	Total Amount Paid ⁽¹⁾
Tioga	FARMINGTON Township	47.43	670	0.00	29,495.94	29,495.94	58,991.88
Tioga	GAINES Township	23.52	546	76,238.00	16,920.88	16,920.88	110,079.76
Tioga	HAMILTON Township	10.44	503	24,075.16	10,308.22	10,308.22	44,691.60
Tioga	JACKSON Township	51.58	1,875	132,413.38	44,380.58	44,380.58	221,174.54
Tioga	KNOXVILLE Borough	2.94	622	0.00	8,058.38	8,058.38	16,116.76
Tioga	LAWRENCE Township	35.38	1,702	0.00	34,905.41	34,905.41	69,810.82
Tioga	LAWRENCEVILLE Borough	2.27	615	0.00	7,668.17	7,668.17	15,336.34
Tioga	LIBERTY Borough	1.37	247	0.00	3,295.27	3,295.27	6,590.54
Tioga	LIBERTY Township	51.73	1,031	104,325.69	35,392.65	35,392.65	175,110.99
Tioga	MANSFIELD Borough	9.73	3,432	0.00	41,410.68	41,410.68	82,821.36
Tioga	MIDDLEBURY Township	29.97	1,312	44,137.79	28,175.45	28,175.45	100,488.69
Tioga	MORRIS Township	31.01	597	4,012.52	20,990.58	20,990.58	45,993.68
Tioga	NELSON Township	9.01	563	0.00	10,279.70	10,279.70	20,559.40
Tioga	OSCEOLA Township	9.02	649	20,062.63	11,207.42	11,207.42	42,477.47
Tioga	PUTNAM Township	1.08	417	0.00	4,983.46	4,983.46	9,966.92
Tioga	RICHMOND Township	53.30	2,413	124,388.32	50,963.69	50,963.69	226,315.70
Tioga	ROSEVILLE Borough	0.55	188	0.00	2,276.40	2,276.40	4,552.80
Tioga	RUTLAND Township	40.22	836	80,250.53	27,886.92	27,886.92	136,024.37
Tioga	SHIPPEN Township	14.06	525	12,037.58	12,246.72	12,246.72	36,531.02
Tioga	SULLIVAN Township	55.77	1,483	381,190.04	42,143.76	42,143.76	465,477.56
Tioga	TIOGA Borough	2.35	662	0.00	8,210.23	8,210.23	16,420.46
Tioga	TIOGA Township	26.37	962	4,012.52	22,725.99	22,725.99	49,464.50
Tioga	UNION Township	43.20	1,004	140,438.43	31,091.44	31,091.44	202,621.31
Tioga	WARD Township	19.71	178	260,814.23	11,179.47	11,179.47	283,173.17
Tioga	WELLSBORO Borough	17.01	3,290	0.00	43,310.20	43,310.20	86,620.40
Tioga	WESTFIELD Borough	4.88	1,052	0.00	13,585.81	13,585.81	27,171.62
Tioga	WESTFIELD Township	22.72	1,018	4,012.52	21,610.54	21,610.54	47,233.60
Venango	ALLEGHENY Township	24.55	266	0.00	0.00	26.12	26.12
Venango	BARKEYVILLE Borough	2.59	203	0.00	0.00	5.15	5.15
Venango	CANAL Township	30.95	973	0.00	0.00	41.71	41.71
Venango	CHERRYTREE Township	54.03	1,487	0.00	120.13	69.92	190.05

Exhibit D



Pennsylvania Public Utility Commission

All Municipalities Located within a County with Spud Wells as of 12/31/2016

County	Municipality	Mileage	Population	Well Host Amount	Host, Nearby, Contiguous Amount	Muni In County with Well Amount	Total Amount Paid ⁽¹⁾
Venango	CLINTON Township	21.21	822	0.00	53.10	30.72	83.82
Venango	CLINTONVILLE Borough	2.39	486	0.00	0.00	8.87	8.87
Venango	COOPERSTOWN Borough	2.88	436	0.00	0.00	8.63	8.63
Venango	CORNPLANTER Township	41.18	2,346	0.00	121.81	69.99	191.80
Venango	CRANBERRY Township	66.61	6,513	0.00	0.00	150.69	150.69
Venango	EMLENTON Borough	5.42	592	0.00	23.09	13.10	36.19
Venango	FRANKLIN City	29.39	6,302	0.00	0.00	113.73	113.73
Venango	Frenchcreek Township	32.38	1,485	0.00	0.00	50.08	50.08
Venango	IRWIN Township	40.30	1,329	0.00	0.00	55.18	55.18
Venango	JACKSON Township	34.48	1,145	0.00	81.55	47.31	128.86
Venango	MINERAL Township	19.17	525	0.00	0.00	24.76	24.76
Venango	OAKLAND Township	34.69	1,475	4,012.52	90.10	52.05	4,154.67
Venango	OIL CITY City	53.34	10,137	0.00	334.81	188.49	523.30
Venango	OIL CREEK Township	28.84	823	0.00	0.00	37.72	37.72
Venango	Pinegrove Township	33.41	1,299	0.00	83.74	48.46	132.20
Venango	PLEASANTVILLE Borough	3.78	857	0.00	0.00	15.25	15.25
Venango	PLUM Township	34.44	1,016	0.00	78.27	45.51	123.78
Venango	POLK Borough	3.24	794	0.00	0.00	13.90	13.90
Venango	PRESIDENT Township	21.53	521	0.00	46.08	26.86	72.94
Venango	RICHLAND Township	25.84	756	0.00	58.57	34.05	92.62
Venango	ROCKLAND Township	47.91	1,406	0.00	108.70	63.20	171.90
Venango	ROUSEVILLE Borough	4.07	498	0.00	18.67	10.58	29.25
Venango	Sandycreek Township	20.00	2,199	0.00	0.00	48.59	48.59
Venango	SCRUBGRASS Township	16.84	730	0.00	44.08	25.45	69.53
Venango	SUGARCREEK Borough	47.79	5,120	0.00	201.15	114.27	315.42
Venango	UTICA Borough	3.16	184	0.00	0.00	5.42	5.42
Venango	VICTORY Township	13.65	394	0.00	0.00	17.90	17.90
Washington	ALLENPORT Borough	4.42	527	0.00	5,033.96	5,033.96	10,067.92
Washington	AMWELL Township (Exceeded Cap)	71.78	3,720	497,553.31	58,962.22	58,962.22	527,000.00
Washington	BEALLSVILLE Borough	1.98	450	0.00	3,262.60	3,262.60	6,525.20
Washington	BENTLEYVILLE Borough	16.76	2,525	0.00	21,568.78	21,568.78	43,137.56

Exhibit D



Pennsylvania Public Utility Commission

All Municipalities Located within a County with Spud Wells as of 12/31/2016

County	Municipality	Mileage	Population	Well Host Amount	Host, Nearby, Contiguous Amount	Muni In County with Well Amount	Total Amount Paid ⁽¹⁾
Washington	BLAINE Township	3.15	677	56,175.37	5,007.24	5,007.24	66,189.85
Washington	BUFFALO Township	26.34	2,066	152,476.01	24,937.79	24,937.79	202,351.59
Washington	BURGETTSTOWN Borough	6.92	1,352	0.00	10,363.02	10,363.02	20,726.04
Washington	CALIFORNIA Borough	21.47	6,608	0.00	43,518.79	43,518.79	87,037.58
Washington	CANONSBURG Borough	31.61	8,922	0.00	60,271.81	60,271.81	120,543.62
Washington	CANTON Township	38.19	8,221	136,425.90	60,769.01	60,769.01	257,963.92
Washington	CARROLL Township	38.24	5,555	172,538.65	48,241.13	48,241.13	269,020.91
Washington	CECIL Township	72.60	11,931	52,162.84	98,109.09	98,109.09	248,381.02
Washington	CENTERVILLE Borough	30.21	3,191	20,062.63	32,470.78	32,470.78	85,004.19
Washington	CHARLEROI Borough	15.36	4,015	0.00	27,778.35	27,778.35	55,556.70
Washington	CHARTIERS Township	53.45	7,940	304,952.03	68,255.66	68,255.66	441,463.35
Washington	CLAYSVILLE Borough	2.73	810	0.00	5,391.18	5,391.18	10,782.36
Washington	COAL CENTER Borough	0.90	138	0.00	1,169.57	1,169.57	2,339.14
Washington	COKEBURG Borough	4.77	618	0.00	5,664.64	5,664.64	11,329.28
Washington	CROSS CREEK Township	21.24	1,530	353,102.35	19,468.85	19,468.85	392,040.05
Washington	DEEMSTON Borough	12.99	716	20,062.63	10,871.91	10,871.91	41,806.45
Washington	DONEGAL Township	52.18	2,437	280,876.87	41,603.56	41,603.56	364,083.99
Washington	DONORA Borough	27.71	4,663	0.00	37,960.50	37,960.50	75,921.00
Washington	DUNLEVY Borough	2.07	379	0.00	2,980.15	2,980.15	5,960.30
Washington	EAST BETHLEHEM Township	19.95	2,298	16,050.10	22,341.32	22,341.32	60,732.74
Washington	EAST FINLEY Township	58.18	1,365	80,250.53	40,018.50	40,018.50	160,287.53
Washington	EAST WASHINGTON Borough	5.91	1,966	0.00	12,671.82	12,671.82	25,343.64
Washington	ELCO Borough	2.30	320	0.00	2,835.05	2,835.05	5,670.10
Washington	ELLSWORTH Borough	5.01	998	0.00	7,592.98	7,592.98	15,185.96
Washington	FALLOWFIELD Township	46.40	4,255	68,212.95	46,829.26	46,829.26	161,871.47
Washington	FINLEYVILLE Borough	1.80	448	0.00	3,149.26	3,149.26	6,298.52
Washington	Green Hills Borough	0.00	29	0.00	136.58	136.58	273.16
Washington	HANOVER Township	66.06	2,640	20,062.63	50,573.11	50,573.11	121,208.85
Washington	HOPEWELL Township	26.42	935	373,164.98	19,657.02	19,657.02	412,479.02
Washington	HOUSTON Borough	3.52	1,266	0.00	7,995.02	7,995.02	15,990.04
Washington	INDEPENDENCE Township	31.35	1,520	276,864.34	25,258.62	25,258.62	327,381.58

Exhibit D



Pennsylvania Public Utility Commission

All Municipalities Located within a County with Spud Wells as of 12/31/2016

County	Municipality	Mileage	Population	Well Host Amount	Host, Nearby, Contiguous Amount	Muni In County with Well Amount	Total Amount Paid ⁽¹⁾
Washington	JEFFERSON Township	27.25	1,161	156,488.54	21,200.66	21,200.66	198,889.86
Washington	LONG BRANCH Borough	6.89	434	0.00	6,021.96	6,021.96	12,043.92
Washington	MARIANNA Borough	6.67	479	0.00	6,106.89	6,106.89	12,213.78
Washington	MCDONALD Borough	7.43	1,720	0.00	12,390.72	12,390.72	24,781.44
Washington	MIDWAY Borough	4.54	894	0.00	6,831.80	6,831.80	13,663.60
Washington	MONONGAHELA City	21.22	4,192	0.00	31,995.20	31,995.20	63,990.40
Washington	MORRIS Township	43.31	1,108	316,989.61	30,223.06	30,223.06	377,435.73
Washington	MOUNT PLEASANT Township	42.37	3,512	252,789.18	41,003.09	41,003.09	334,795.36
Washington	NEW EAGLE Borough	10.81	2,126	0.00	16,254.36	16,254.36	32,508.72
Washington	NORTH BETHLEHEM Township	34.95	1,600	204,638.86	27,713.82	27,713.82	260,066.50
Washington	NORTH CHARLEROI Borough	5.64	1,282	0.00	9,294.33	9,294.33	18,588.66
Washington	NORTH FRANKLIN Township	21.48	4,598	52,162.84	34,057.55	34,057.55	120,277.94
Washington	NORTH STRABANE Township	71.47	14,339	100,313.16	108,798.27	108,798.27	317,909.70
Washington	NOTTINGHAM Township	26.39	3,038	80,250.53	29,544.74	29,544.74	139,340.01
Washington	PETERS Township	104.98	22,098	0.00	164,689.36	164,689.36	329,378.72
Washington	ROBINSON Township	21.37	1,906	128,400.85	21,314.84	21,314.84	171,030.53
Washington	ROSCOE Borough	4.54	795	0.00	6,365.51	6,365.51	12,731.02
Washington	SMITH Township	49.09	4,414	196,613.81	49,131.17	49,131.17	294,876.15
Washington	SOMERSET Township	63.59	2,662	268,839.29	49,250.71	49,250.71	367,340.71
Washington	SOUTH FRANKLIN Township	35.88	3,268	160,501.07	36,106.95	36,106.95	232,714.97
Washington	SOUTH STRABANE Township	54.98	9,527	60,187.90	76,613.68	76,613.68	213,415.26
Washington	SPEERS Borough	6.76	1,132	0.00	9,234.46	9,234.46	18,468.92
Washington	STOCKDALE Borough	1.89	505	0.00	3,469.68	3,469.68	6,939.36
Washington	TWILIGHT Borough	3.01	231	0.00	2,825.77	2,825.77	5,651.54
Washington	UNION Township	31.48	5,717	48,150.32	45,101.35	45,101.35	138,353.02
Washington	WASHINGTON City	48.76	13,497	0.00	91,721.18	91,721.18	183,442.36
Washington	WEST BETHLEHEM Township	33.45	1,444	140,438.43	26,113.06	26,113.06	192,664.55
Washington	WEST BROWNSVILLE Borough	9.83	974	0.00	10,262.70	10,262.70	20,525.40
Washington	WEST FINLEY Township	55.07	878	232,726.55	35,929.24	35,929.24	304,585.03
Washington	WEST MIDDLETOWN Borough	1.27	138	0.00	1,383.18	1,383.18	2,766.36
Washington	WEST PIKE RUN Township	18.67	1,561	96,300.64	18,131.10	18,131.10	132,562.84

Exhibit D



Pennsylvania Public Utility Commission

All Municipalities Located within a County with Spud Wells as of 12/31/2016

County	Municipality	Mileage	Population	Well Host Amount	Host, Nearby, Contiguous Amount	Muni In County with Well Amount	Total Amount Paid ⁽¹⁾
Westmoreland	ADAMSBURG Borough	1.19	169	0.00	138.92	136.11	275.03
Westmoreland	ALLEGHENY Township	54.38	8,205	0.00	6,537.19	6,405.02	12,942.21
Westmoreland	ARNOLD City	21.94	4,988	0.00	3,293.55	3,225.69	6,519.24
Westmoreland	ARONA Borough	1.26	352	0.00	214.77	210.30	425.07
Westmoreland	AVONMORE Borough	4.92	982	0.00	685.16	671.13	1,356.29
Westmoreland	BELL Township	30.85	2,311	24,075.16	2,791.99	2,737.32	29,604.47
Westmoreland	BOLIVAR Borough	3.43	446	0.00	384.35	376.63	760.98
Westmoreland	COOK Township	36.82	2,208	0.00	3,117.11	3,056.63	6,173.74
Westmoreland	DELMONT Borough	12.08	2,640	0.00	1,771.81	1,735.36	3,507.17
Westmoreland	DERRY Borough	12.80	2,594	0.00	1,797.89	1,761.03	3,558.92
Westmoreland	DERRY Township	121.80	14,279	212,663.91	13,039.13	12,778.61	238,481.65
Westmoreland	DONEGAL Borough	0.72	119	0.00	0.00	88.76	88.76
Westmoreland	DONEGAL Township	54.49	2,368	0.00	4,261.20	4,179.49	8,440.69
Westmoreland	East Huntingdon Township	61.58	7,779	0.00	6,811.27	6,674.71	13,485.98
Westmoreland	EAST VANDERGRIFT Borough	2.15	652	0.00	386.57	378.50	765.07
Westmoreland	EXPORT Borough	5.08	883	0.00	656.24	642.89	1,299.13
Westmoreland	FAIRFIELD Township	48.96	2,388	32,100.21	3,930.55	3,854.88	39,885.64
Westmoreland	GREENSBURG City	48.36	14,495	0.00	8,628.61	8,448.69	17,077.30
Westmoreland	HEMPFIELD Township	221.86	41,638	32,100.21	29,862.95	29,252.98	91,216.14
Westmoreland	HUNKER Borough	1.98	290	0.00	234.59	229.85	464.44
Westmoreland	HYDE PARK Borough	3.98	480	0.00	0.00	422.68	422.68
Westmoreland	IRWIN Borough	16.86	3,859	0.00	2,541.10	2,488.72	5,029.82
Westmoreland	JEANNETTE City	41.01	9,335	0.00	6,160.78	6,033.83	12,194.61
Westmoreland	LATROBE Borough	40.23	8,081	0.00	5,622.63	5,507.42	11,130.05
Westmoreland	LAUREL MOUNTAIN Borough	1.79	164	0.00	0.00	170.25	170.25
Westmoreland	LIGONIER Borough	9.30	1,540	0.00	0.00	1,147.68	1,147.68
Westmoreland	LIGONIER Township	83.25	6,538	0.00	7,652.29	7,502.15	15,154.44
Westmoreland	LOWER BURRELL City	52.65	11,466	0.00	7,706.61	7,548.13	15,254.74
Westmoreland	LOYALHANNA Township	23.39	2,317	8,025.05	2,337.73	2,291.39	12,654.17
Westmoreland	MADISON Borough	0.75	379	0.00	194.11	189.99	384.10
Westmoreland	MANOR Borough	12.22	3,299	0.00	2,038.10	1,995.78	4,033.88

Exhibit D



Pennsylvania Public Utility Commission

All Municipalities Located within a County with Spud Wells as of 12/31/2016

County	Municipality	Mileage	Population	Well Host Amount	Host, Nearby, Contiguous Amount	Muni In County with Well Amount	Total Amount Paid ⁽¹⁾
Westmoreland	MONESSEN City	42.72	7,483	0.00	5,541.16	5,428.35	10,969.51
Westmoreland	MOUNT PLEASANT Borough	15.11	4,363	0.00	0.00	2,576.32	2,576.32
Westmoreland	MOUNT PLEASANT Township	86.98	10,644	0.00	9,486.35	9,296.44	18,782.79
Westmoreland	MURRYSVILLE Borough	123.53	20,134	0.00	15,434.79	15,121.59	30,556.38
Westmoreland	NEW ALEXANDRIA Borough	3.41	550	0.00	423.80	415.20	839.00
Westmoreland	NEW FLORENCE Borough	6.86	666	0.00	680.32	666.85	1,347.17
Westmoreland	NEW KENSINGTON City	58.28	12,713	0.00	8,538.87	8,363.26	16,902.13
Westmoreland	NEW STANTON Borough	13.01	2,129	0.00	1,628.89	1,595.83	3,224.72
Westmoreland	NORTH BELLE VERNON Borough	8.13	1,905	0.00	1,242.60	1,216.96	2,459.56
Westmoreland	NORTH HUNTINGDON Township	143.70	30,763	0.00	20,826.09	20,398.13	41,224.22
Westmoreland	NORTH IRWIN Borough	3.65	820	0.00	544.08	532.87	1,076.95
Westmoreland	OKLAHOMA Borough	2.01	786	0.00	430.40	421.33	851.73
Westmoreland	PENN Borough	2.60	478	0.00	346.06	339.00	685.06
Westmoreland	PENN Township	93.34	19,694	8,025.05	13,414.89	13,139.40	34,579.34
Westmoreland	ROSTRAVER Township	75.72	11,168	12,037.58	9,002.10	8,820.29	29,859.97
Westmoreland	SALEM Township	85.98	6,576	28,087.68	7,834.25	7,680.71	43,602.64
Westmoreland	SCOTTDALE Borough	20.72	4,251	0.00	2,930.66	2,870.55	5,801.21
Westmoreland	SEWARD Borough	3.80	477	0.00	419.12	410.72	829.84
Westmoreland	SEWICKLEY Township	61.77	5,853	112,350.74	6,069.69	5,949.60	124,370.03
Westmoreland	SMITHTON Borough	1.53	381	0.00	242.64	237.61	480.25
Westmoreland	SOUTH GREENSBURG Borough	8.68	2,054	0.00	1,334.54	1,306.99	2,641.53
Westmoreland	SOUTH HUNTINGDON Township	66.06	5,619	96,300.64	6,240.75	6,117.87	108,659.26
Westmoreland	SOUTHWEST GREENSBURG Borough	6.77	2,086	0.00	1,230.14	1,204.47	2,434.61
Westmoreland	ST CLAIR Township	17.44	1,473	8,025.05	1,643.48	1,611.14	11,279.67
Westmoreland	SUTERSVILLE Borough	3.52	583	0.00	443.43	434.43	877.86
Westmoreland	TRAFFORD Borough	9.75	3,033	0.00	1,782.90	1,745.66	3,528.56
Westmoreland	UNITY Township	141.07	22,396	0.00	17,392.97	17,040.46	34,433.43
Westmoreland	UPPER BURRELL Township	25.01	2,271	0.00	2,418.90	2,371.13	4,790.03
Westmoreland	VANDERGRIFT Borough	17.21	5,032	0.00	3,021.26	2,958.32	5,979.58
Westmoreland	WASHINGTON Township	57.13	7,249	176,551.17	6,331.63	6,204.66	189,087.46
Westmoreland	WEST LEECHBURG Borough	10.90	1,266	0.00	0.00	1,139.03	1,139.03

Exhibit D



Pennsylvania Public Utility Commission

All Municipalities Located within a County with Spud Wells as of 12/31/2016

County	Municipality	Mileage	Population	Well Host Amount	Host, Nearby, Contiguous Amount	Muni In County with Well Amount	Total Amount Paid ⁽¹⁾
Westmoreland	WEST NEWTON Borough	13.64	2,544	0.00	1,829.75	1,792.38	3,622.13
Westmoreland	YOUNGSTOWN Borough	1.38	316	0.00	208.04	203.75	411.79
Westmoreland	YOUNGWOOD Borough	14.79	2,956	0.00	2,061.26	2,019.04	4,080.30
Wyoming	BRAINTRIM Township	5.40	495	44,137.79	5,675.76	5,544.08	55,357.63
Wyoming	CLINTON Township	15.04	1,284	0.00	15,197.53	14,845.55	30,043.08
Wyoming	EATON Township	40.08	1,512	4,012.52	28,183.35	27,543.52	59,739.39
Wyoming	EXETER Township	8.52	673	0.00	0.00	8,067.66	8,067.66
Wyoming	FACTORYVILLE Borough	4.81	1,215	0.00	10,047.97	9,809.82	19,857.79
Wyoming	FALLS Township	25.93	1,950	0.00	24,500.87	23,935.21	48,436.08
Wyoming	FORKSTON Township	11.07	383	32,100.21	7,560.95	7,389.63	47,050.79
Wyoming	LACEYVILLE Borough	2.01	364	0.00	3,271.91	3,194.83	6,466.74
Wyoming	LEMON Township	20.07	1,218	180,563.70	17,085.07	16,692.72	214,341.49
Wyoming	MEHOOPANY Township	16.31	898	60,187.90	13,292.12	12,987.62	86,467.64
Wyoming	MESHOPPEN Borough	1.77	555	0.00	4,393.37	4,288.88	8,682.25
Wyoming	MESHOPPEN Township	27.07	1,033	140,438.43	19,111.09	18,677.10	178,226.62
Wyoming	MONROE Township	18.86	1,617	0.00	19,101.90	18,659.45	37,761.35
Wyoming	NICHOLSON Borough	3.34	739	0.00	6,302.06	6,153.03	12,455.09
Wyoming	NICHOLSON Township	26.30	1,345	36,112.74	20,769.17	20,294.24	77,176.15
Wyoming	NORTH BRANCH Township	8.90	210	36,112.74	5,447.27	5,324.83	46,884.84
Wyoming	NORTHMORELAND Township	22.14	1,527	0.00	20,029.87	19,568.42	39,598.29
Wyoming	NOXEN Township	11.63	866	0.00	10,933.51	10,681.15	21,614.66
Wyoming	OVERFIELD Township	13.99	1,635	0.00	16,978.39	16,582.17	33,560.56
Wyoming	TUNKHANNOCK Borough	7.12	1,780	0.00	14,754.17	14,404.54	29,158.71
Wyoming	TUNKHANNOCK Township	44.98	4,305	12,037.58	48,449.79	47,324.54	107,811.91
Wyoming	WASHINGTON Township	28.35	1,368	272,851.81	21,860.26	21,361.08	316,073.15
Wyoming	WINDHAM Township	25.26	828	140,438.43	16,956.59	16,572.84	173,967.86
Totals:				32,585,728.18	11,889,377.67	11,889,374.44	55,648,587.53

⁽¹⁾Amount disbursed reflects the adjustment detailed in Exhibit E as defined at §2314(e).

Exhibit E



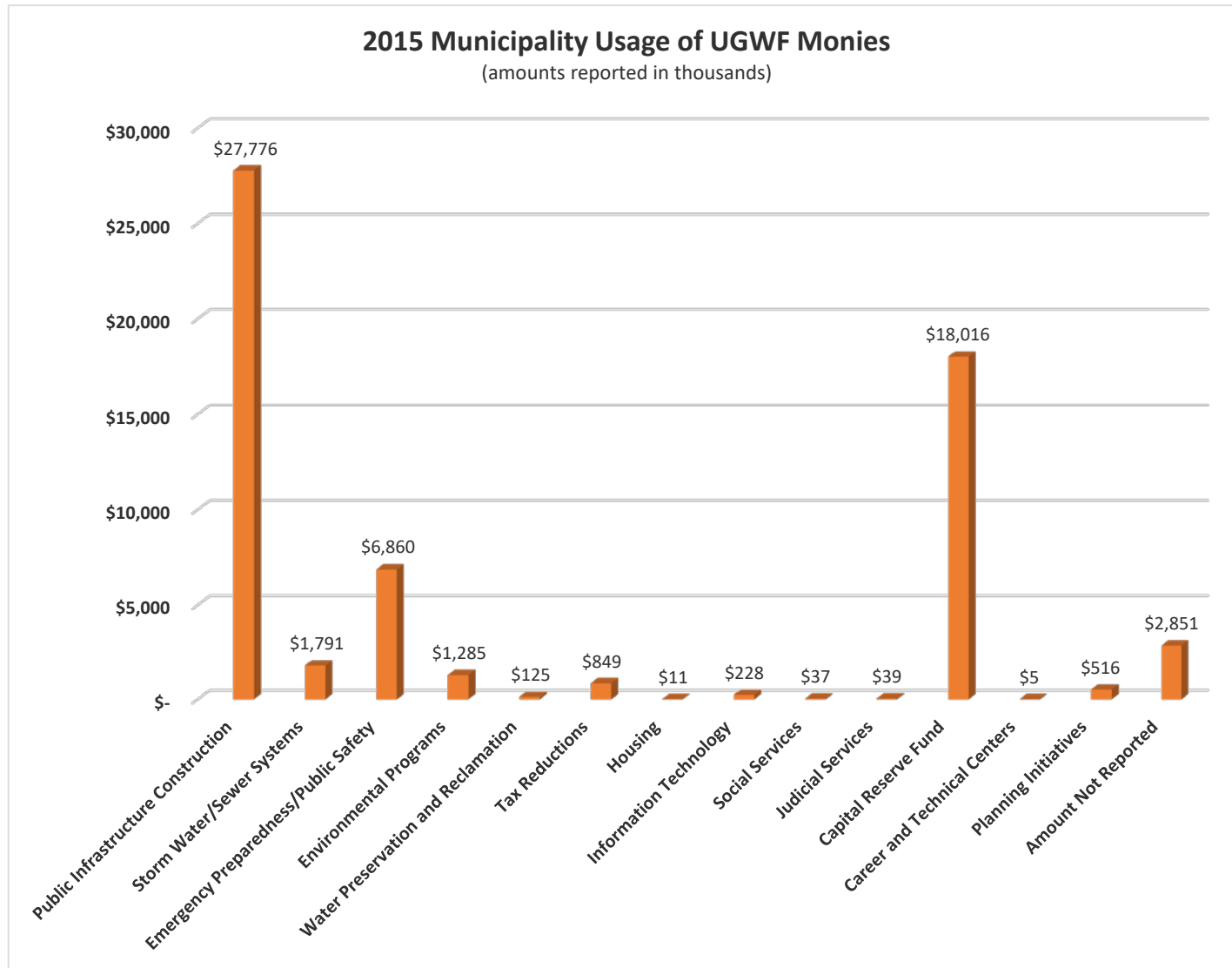
Pennsylvania Public Utility Commission



**2016 Municipality Restriction Excess (Section 2314(e))
Transfers to the Housing Affordability and Rehabilitation Enhancement Fund**

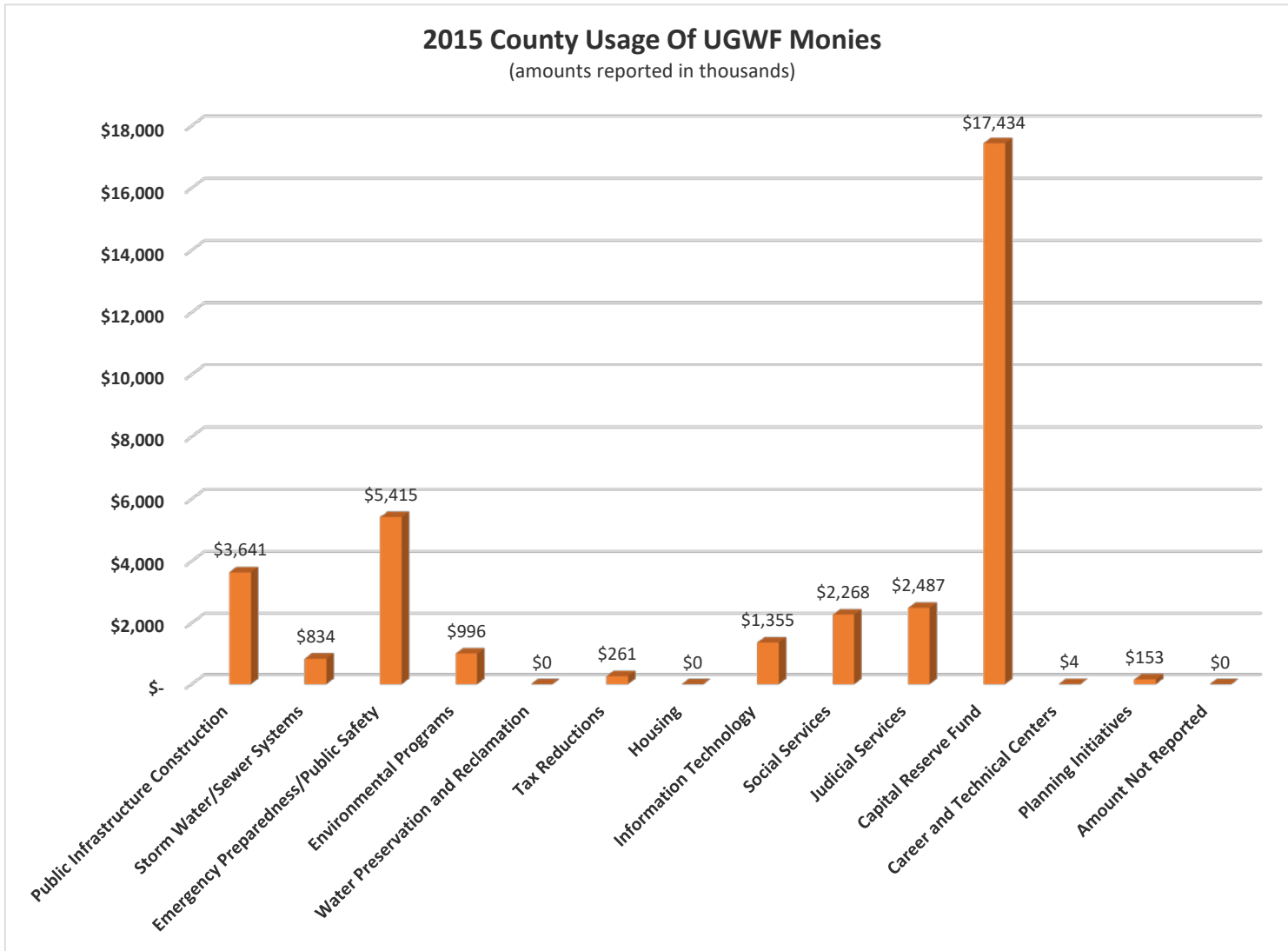
Total Municipality Restriction Excess	\$715,892.76
Municipality	Amount
AMWELL, a Township in Washington County	88,477.75
CENTER, a Township in Greene County	185,710.01
COLUMBIA, a Township in Bradford County	4,869.48
CUMMINGS, a Township in Lycoming County	37,863.11
NEW MILFORD, a Township in Susquehanna County	155,727.28
SPRINGVILLE, a Township in Susquehanna County	152,390.58
WASHINGTON, a Township in Greene County	90,854.55

Exhibit F
Usage of Funds Received for Reporting Year 2015



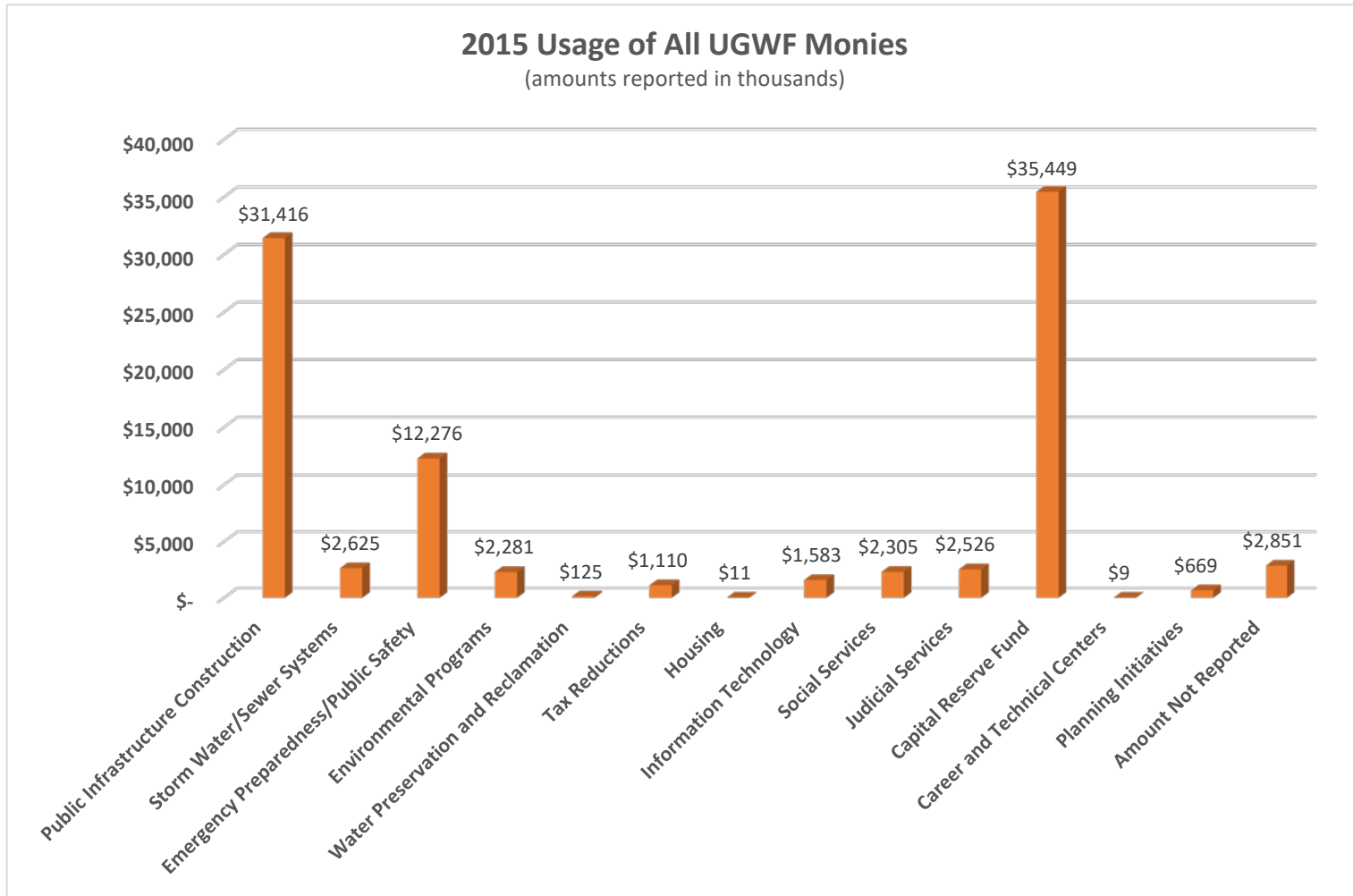
Note: The usage of funds received for Reporting Year 2015 is not reported until April 15, 2018

Exhibit G
Usage of Funds Received for Reporting Year 2015



Note: The usage of funds received for Reporting Year 2016 is not reported until April 15, 2018.

Exhibit H
Usage of Funds Received for Reporting Year 2015



Note: The usage of funds received for Reporting Year 2016 is not reported until April 15, 2018.