

ACT 13 OF 2012

UNCONVENTIONAL GAS WELL IMPACT FEE

**ANNUAL REPORT OF FUND REVENUE AND
DISBURSEMENTS**

September 30, 2016

Table of Contents

Statement of Cash Receipts and Disbursements 1

Overview of Revenue Distribution..... 3

Total Disbursement of Funds by Section of the Act..... 4

Exhibit A – Impact Fees Paid by Producer 5

Exhibit B – Counties with Spud Wells 7

Exhibit C – Municipalities by County with Spud Wells 8

Exhibit D – Disbursement to Municipalities in Counties with Spud Wells 15

Exhibit E – Municipality Restriction Excess-transfer to the Housing
Affordability and Rehabilitation Enhancement Fund 57

Exhibit F – Usage of Funds Distributed in 2014 by Municipality..... 58

Exhibit G – Usage of Funds Distributed in 2014 by County..... 59

Exhibit H – Usage of Funds Distributed in 2014 Total County & Municipality 60

Unconventional Gas Well Fund

This fund was created by Act 13 of 2012 to provide for the collection and distribution of unconventional gas well impact fees. The fee revenue will be used by Commonwealth agencies for monitoring and oversight of unconventional gas wells, emergency responder training, and for rail freight assistance projects. Distributions will also be made to county conservation districts and to host counties and municipalities. Receipts deposited into the Unconventional Gas Well Fund are derived from an impact fee assessed to drillers of natural gas wells in the Marcellus (or equal) Shale regions of the Commonwealth. The fee, assessed per gas well, may be adjusted based on the number of wells and changes in the Consumer Price Index for all urban consumers in the Pennsylvania, New Jersey, Delaware and Maryland area.

Statement of Cash Receipts and Disbursements:

(Dollar Amounts in Thousands)

	2014-15 Actual	2015-16 Available	2016-17 Budget
Cash Balance, Beginning:	\$ 215	\$ -	\$ -
Receipts:			
Impact Fee Revenues	223,500	187,712	\$ 190,847
Interest	100	100	100
Total Receipts	<u>\$ 223,600</u>	<u>\$ 187,812</u>	<u>\$ 190,947</u>
Total Funds Available	<u>\$ 223,815</u>	<u>\$ 187,812</u>	<u>\$ 190,947</u>
Disbursements:			
Public Utility Commission	\$ 119,971	\$ 100,139	\$ 100,554
Emergency Management Agency	1,500	1,500	1,500
Environmental Protection	6,000	6,000	6,000
Fish and Boat Commission	1,000	1,000	1,000
Transportation	1,000	1,000	1,000
Transfer to Conservation District Fund	3,750	3,773	3,769
Transfer to Marcellus Legacy Fund	82,200	67,867	69,124
Transfer to Housing Affordability and Rehabilitation Enhancement Fund	8,394	6,533	8,000
Total Disbursements	<u>\$ 223,815</u>	<u>\$ 187,812</u>	<u>\$ 190,947</u>
Cash Balance, Ending	<u><u>\$ -</u></u>	<u><u>\$ -</u></u>	<u><u>\$ -</u></u>

Marcellus Legacy Fund

This fund was created by Act 13 of 2012 to provide for the distribution of unconventional gas well impact fees to counties, municipalities, and Commonwealth agencies. The fee revenue will be used for statewide initiatives in the areas of acid mine drainage abatement, gas well management and plugging, development and rehabilitation of greenways and recreational trails, sewage treatment projects, replacement and repair of deteriorated bridges in municipalities with unconventional gas wells. Receipts deposited into the Marcellus Legacy Fund come from transfers from the Unconventional Gas Well Fund, also a newly created fund under Act 13.

STATEMENT OF CASH RECEIPTS AND DISBURSEMENTS:

(Dollar Amounts in Thousands)

	2014-15 Actual	2015-16 Available	2016-17 Budget
Cash Balance, Beginning:	\$ -	\$ 60	\$ 121
Receipts:			
Transfer from Unconventional Gas Well Fund	82,200	67,867	69,124
Transfer from Oil and Gas Lease Fund	35,000	40,000	50,000
Interest	60	60	60
Total Receipts	<u>\$ 117,260</u>	<u>\$ 107,927</u>	<u>\$ 119,184</u>
Total Funds Available	<u>\$ 117,260</u>	<u>\$ 107,987</u>	<u>\$ 119,305</u>
Disbursements:			
Public Utility Commission	\$ -	\$ -	\$ -
County Recreational Planning, Development and Rehabilitation	12,330	10,180	10,400
Transfer to Commonwealth Financing Authority	16,440	13,573	13,900
Transfer to Commonwealth Financing Authority-H2O	10,275	8,483	8,650
Transfer to Highway Bridge Improvement	20,550	16,967	17,290
Transfer to Environmental Stewardship Fund	8,220	6,787	6,900
Transfer to Environmental Stewardship Fund from Oil and Gas Lease Fund	35,000	35,000	35,000
Transfer to Hazardous Sites Cleanup Fund	4,110	3,393	3,500
Transfer to Hazardous Sites Cleanup Fund from Oil and Gas Lease Fund	-	5,000	15,000
Infrastructure Investment Authority - PENNVEST	10,275	8,483	8,600
Total Disbursements	<u>\$ 117,200</u>	<u>\$ 107,866</u>	<u>\$ 119,240</u>
Cash Balance, Ending	<u>\$ 60</u>	<u>\$ 121</u>	<u>\$ 65</u>

ACT 13 of 2012 - Revenue Distribution

Year Four Distribution by July 1, 2016

Formulas/Notes

2015 Paying Wells

\$ 187,711,700 (Deposited in the Unconventional Gas Well Fund)

Total Impact Fee Payments

County Conservation Districts & Conservation Commission (50 / 50 Split)	\$ 7,545,000	<p>These funds will be an interagency transfer</p>
Fish and Boat Commission	1,000,000	
PA Public Utility Commission	1,000,000	
Department of Environmental Protection	6,000,000	
PA Emergency Management Agency	750,000	
Office of State Fire Commissioner	750,000	
Department of Transportation (Rail Freight Assistance)	1,000,000	
Sub-Total	\$ 18,045,000	
Balance	\$ 169,666,700	
60% - Local Governments	\$ 101,800,020	

(Amount for distribution to counties / muni's)

County amount = # of county wells/# of total wells subject to the fee
 Municipalities Amt = # of Mun. wells/# of total wells subject to the fee
 Amt = # county wells/# of wells subject to the fee

	6,534,002	Based on Population of eligible Municipality/Total
	6,534,002	Based on Highway Miles of eligible Municipality/total
	\$ 13,068,003	
	6,534,002	Based on Population of eligible Municipality
	6,534,002	Based on Highway Miles of eligible Municipality

(Restriction: On Municipalities - cannot exceed the greater of \$500,000 or 50% of its FY 2010 budget, out) \$ 1,532,681

Excess from restriction - Housing Affordability & Rehabilitation Enhancement Fund

40% - Marcellus Legacy Fund

- 20% to Commonwealth Financing Authority (DEP/DCED review of applications)
- 10% Environmental Stewardship Fund (DCNR)
- 25% to Highway Bridge Improvement Restricted Account (PennDOT)
 - Minimum amount per county is \$40,000
- 25% for Water and Sewer Projects
 - 50% to PA infrastructure Investment Authority
 - 50% to H2O PA Program (within Commonwealth Financing Authority)
- 15% for Rehabilitation of Greenways, Recreation Trails, open Space, Nature Areas
 - Each county to receive minimum of \$25,000
- 5% TO Hazardous Sites Cleanup Fund

\$ 67,866,680
13,573,336
6,786,668
16,966,670

County Population/Commonwealth Population

16,966,670	8,483,335
8,483,335	8,483,335

County Population/Commonwealth Population

10,180,002	3,393,334
------------	-----------



Act 13 of 2012 Impact Fee Distribution Unconventional Gas Well Fund 2314

Total distribution for year 2015: \$187,711,700

Distribution Details

Section	Description	Amount
2314(c)	50% County Conservation Districts 50% State Conservation Commission	\$3,772,500 \$3,772,500
2314(c.1)(1)	Fish and Boat Commission	\$1,000,000
2314(c.1)(2)	PA Public Utility Commission	\$1,000,000
2314(c.1)(3)	Department of Environmental Protection	\$6,000,000
2314(c.1)(4)	PA Emergency Management Agency	\$750,000
2314(c.1)(5)	Office of State Fire Commissioner	\$750,000
2314(c.1)(6)	Department of Transportation	\$1,000,000
2314(d)(1)	36% to Counties with unconventional gas wells (exhibit B)	\$34,848,007
2314(d)(2)	37% to Municipalities with wells (Less Capped Excess) (exhibit C) ⁽¹⁾	\$34,283,326
2314(d)(3)	27% to all Municipalities in counties that have wells (exhibit D)	\$26,136,006
2314(e)	Restriction on Municipalities transfer to Housing Affordability & Rehabilitation Enhancement Fund (exhibit E)	\$1,532,681
2314(f)	Housing Affordability and Rehabilitation Enhancement Fund	\$5,000,000
2315(a.1)	Marcellus Legacy Fund	\$67,866,680

⁽¹⁾ This amount is reduced by \$1,532,681 to reflect the transfer to HAREF as shown in exhibit E.



Impact Fees By Producer for Reporting Year 2015

Producer Name	Vertical Count	Horizontal Count	Impact Fee Amount
ALLIANCE PETROLEUM CORP	0	2	\$30,200
ALPHA SHALE RES LP	4	28	\$691,500
AMER OIL & GAS LLC	0	0	\$0
AMS ENERGY	0	0	\$0
ANADARKO E&P CO LP	0	339	\$6,200,500
ANTERO RESOURCES CORPORATION	0	2	\$30,200
APEX ENERGY (PA), LLC	5	5	\$231,400
ATLAS RESOURCES LLC	36	34	\$639,600
BAKER GAS INC	0	0	\$0
BLX INC	2	0	\$6,000
BURNETT OIL CO INC	0	4	\$60,400
CABOT OIL & GAS CORP	35	512	\$13,473,000
CAMPBELL OIL & GAS INC	1	3	\$102,600
CARRIZO (MARCELLUS) LLC	0	100	\$1,781,800
CARRIZO OIL & GAS INC	1	0	\$3,000
CHESAPEAKE APPALACHIA LLC	2	821	\$16,873,000
CHEVRON APPALACHIA LLC	3	382	\$8,639,500
CHIEF OIL & GAS LLC	6	256	\$7,316,100
CNX GAS CO LLC	1	315	\$7,960,900
DL RESOURCES INC	0	0	\$0
DOMINION TRANS INC	0	0	\$0
EM ENERGY PA LLC	0	52	\$2,118,400
ENERGY CORP OF AMER	0	111	\$2,505,700
ENERPLUS RES (USA) CORP	0	0	\$0
EOG RESOURCES INC	0	93	\$1,449,600
EQT PRODUCTION CO	0	579	\$16,413,100
EXCO RESOURCES PA LLC	4	115	\$1,917,500
FLATIRONS DEVELOPMENT LLC	0	0	\$0
FRONTIER NATURAL RESOURCES	0	0	\$0
GREAT OAK ENERGY INC	0	0	\$0
GREAT PLAINS OPER LLC DBA GREAT MTN OPER	0	1	\$15,100
HALCON OPR CO INC	0	2	\$45,300
HAYDEN HARPER ENERGY KA LLC	0	0	\$0
HILCORP ENERGY CO	0	101	\$3,602,400
HUNT MARCELLUS OPERATING CO LLC	0	7	\$105,700
INFLECTION ENERGY (PA) LLC	0	54	\$1,705,700
INFLECTION ENERGY LLC	0	0	\$0
JJ BUCHER PRODUCING CORP	0	0	\$0
JKLM ENERGY, LLC	0	4	\$181,200
JM BEST INC	0	0	\$0
LAUREL MOUNTAIN PRODUCTION	0	2	\$90,600
LPR ENERGY LLC	0	12	\$181,200
M & M ROYALTY LTD	0	0	\$0
MDS ENERGY DEVELOPMENT LLC	4	0	\$28,000



Impact Fees By Producer for Reporting Year 2015

Producer Name	Vertical Count	Horizontal Count	Impact Fee Amount
MIEKA LLC	0	0	\$0
NOBLE ENERGY INC	0	60	\$1,992,100
NORTHEAST NATURAL ENERGY LLC	0	6	\$181,200
PA GEN ENERGY CO LLC	0	162	\$3,256,200
PDC MOUNTAINEER LLC	0	0	\$0
PENN ENERGY RESOURCES	0	46	\$1,574,500
PENN VIRGINIA OIL & GAS CORP	0	3	\$45,300
PENNSYLVANIA LAND RESOURCES, LLC	0	2	\$90,600
RANGE RESOURCES APPALACHIA LLC	3	1009	\$23,902,800
RE GAS DEV LLC	4	157	\$4,238,700
REDMILL DRILLING	1	0	\$7,000
RICE DRILLING B LLC	3	153	\$5,121,200
SAMSON EXPLORATION LLC	0	7	\$145,900
SAMSON RES CO	0	0	\$0
SENECA RESOURCES CORP	0	350	\$10,094,500
SM ENERGY CO	0	0	\$0
SNYDER BROS INC	2	6	\$253,500
STONE ENERGY CORP	0	0	\$0
SWEPI LP	3	377	\$6,882,800
SWN PRODUCTION COMPANY, LLC	0	534	\$14,809,600
T & F EXPLORATION LP	0	0	\$0
TALISMAN ENERGY USA INC	1	489	\$9,137,600
TENASKA RES LLC	1	9	\$142,900
TEXAS KEYSTONE INC	0	0	\$0
THE PRODUCTION CO	0	0	\$0
TRAVIS PEAK RESOURCES LLC	0	1	\$45,300
TRIANA ENERGY LLC	0	3	\$45,300
TRUE OIL LLC	0	0	\$0
ULTRA RESOURCES INC	0	0	\$0
VANTAGE ENERGY APPALACHIA II LLC	0	75	\$2,601,300
VANTAGE ENERGY APPALACHIA LLC	0	23	\$498,200
WARREN E & P INC	0	38	\$785,100
WILLIAM MCINTIRE COAL OIL & GAS	0	0	\$0
WILMOTH INTERESTS INC	0	0	\$0
WPX ENERGY APPALACHIA LLC	0	62	\$1,362,000
XTO ENERGY INC	6	240	\$6,018,400
XTREME ENERGY CO	0	2	\$30,200
Total	128	7,750	\$187,661,400

Exhibit B



Counties with Spud Wells as of 12/31/2015

County Name	Vertical Well Count	Horizontal Well Count	Total Well Count	Total County Payment
Allegheny	1	87	88	\$389,264
Armstrong	7	67	74	\$327,336
Beaver	0	42	42	\$185,785
Blair	0	6	6	\$26,541
Bradford	1	1,101	1,102	\$4,874,651
Butler	9	394	403	\$1,782,654
Cambria	0	1	1	\$4,423
Cameron	0	54	54	\$238,867
Centre	1	23	24	\$106,163
Clarion	0	13	13	\$57,505
Clearfield	0	98	98	\$433,499
Clinton	0	69	69	\$305,219
Crawford	0	1	1	\$4,423
Elk	0	99	99	\$437,922
Fayette	21	194	215	\$951,044
Forest	0	10	10	\$44,235
Greene	19	865	884	\$3,910,337
Huntingdon	0	1	1	\$4,423
Indiana	0	24	24	\$106,163
Jefferson	0	43	43	\$190,209
Lawrence	0	59	59	\$260,984
Lycoming	5	817	822	\$3,636,083
McKean	0	83	83	\$367,147
Mercer	0	58	58	\$256,561
Potter	0	43	43	\$190,209
Somerset	0	15	15	\$66,352
Sullivan	0	103	103	\$455,616
Susquehanna	43	1,137	1,180	\$5,219,681
Tioga	4	581	585	\$2,587,723
Venango	0	1	1	\$4,423
Warren	1	1	2	\$8,847
Washington	6	1,243	1,249	\$5,524,900
Westmoreland	10	182	192	\$849,304
Wyoming	0	235	235	\$1,039,513
Total	128	7,750	7,878	\$34,848,007

Exhibit C

Municipalities by County with Spud Wells as of 12/31/2015

County	Municipality	Vertical Well Count	Horizontal Well Count	Total Well Count ⁽¹⁾	Amount Paid ⁽²⁾
Allegheny	FAWN Township	1	18	19	\$86,380.31
Allegheny	FINDLAY Township	0	27	27	\$122,750.97
Allegheny	FORWARD Township	0	22	22	\$100,019.31
Allegheny	FRAZER Township	0	20	20	\$90,926.64
Armstrong	BURRELL Township	0	2	2	\$9,092.66
Armstrong	COWANSHANNOCK Township	0	2	2	\$9,092.66
Armstrong	EAST FRANKLIN Township	1	6	7	\$31,824.32
Armstrong	KITTANNING Township	0	16	16	\$72,741.31
Armstrong	MANOR Township	0	9	9	\$40,916.99
Armstrong	PLUMCREEK Township	0	10	10	\$45,463.32
Armstrong	RAYBURN Township	0	11	11	\$50,009.65
Armstrong	SOUTH BEND Township	0	2	2	\$9,092.66
Armstrong	SOUTH BUFFALO Township	5	3	8	\$36,370.65
Armstrong	SUGARCREEK Township	0	1	1	\$4,546.33
Armstrong	WEST FRANKLIN Township	1	5	6	\$27,277.99
Beaver	BRIGHTON Township	0	1	1	\$4,546.33
Beaver	CHIPPEWA Township	0	2	2	\$9,092.66
Beaver	DARLINGTON Township	0	1	1	\$4,546.33
Beaver	INDUSTRY Borough	0	2	2	\$9,092.66
Beaver	MARION Township	0	5	5	\$22,731.66
Beaver	NEW SEWICKLEY Township	0	15	15	\$68,194.98
Beaver	OHIOVILLE Borough	0	6	6	\$27,277.99
Beaver	SOUTH BEAVER Township	0	10	10	\$45,463.32
Blair	JUNIATA Township	0	6	6	\$27,277.99
Bradford	ALBANY Township	0	42	42	\$190,945.96
Bradford	ARMENIA Township	0	49	49	\$222,770.29
Bradford	ASYLUM Township	0	32	32	\$145,482.63
Bradford	ATHENS Township	0	3	3	\$13,638.99
Bradford	BURLINGTON Borough	0	1	1	\$4,546.33
Bradford	BURLINGTON Township	0	15	15	\$68,194.98
Bradford	CANTON Township	0	27	27	\$122,750.97
Bradford	COLUMBIA Township (Exceeded Cap)	0	105	105	\$428,896.66
Bradford	FRANKLIN Township	0	12	12	\$54,555.98
Bradford	GRANVILLE Township	0	11	11	\$50,009.65
Bradford	HERRICK Township	0	87	87	\$395,530.92
Bradford	LEROY Township	0	13	13	\$59,102.32
Bradford	LITCHFIELD Township	0	16	16	\$72,741.31
Bradford	MONROE Township	0	34	34	\$154,575.30
Bradford	NORTH TOWANDA Township	0	5	5	\$22,731.66
Bradford	ORWELL Township	0	39	39	\$177,306.96
Bradford	OVERTON Township	0	31	31	\$140,936.30
Bradford	PIKE Township	0	27	27	\$122,750.97
Bradford	ROME Township	0	16	16	\$72,741.31
Bradford	SHESHEQUIN Township	0	15	15	\$68,194.98
Bradford	SMITHFIELD Township	0	23	23	\$104,565.64
Bradford	SPRINGFIELD Township	0	18	18	\$81,833.98
Bradford	STANDING STONE Township	0	13	13	\$59,102.32
Bradford	STEVENS Township	0	74	74	\$336,428.60
Bradford	TERRY Township	0	48	48	\$218,223.95
Bradford	TOWANDA Township	0	14	14	\$63,648.65
Bradford	TROY Township	1	83	84	\$381,891.92
Bradford	TUSCARORA Township	0	45	45	\$204,584.96
Bradford	ULSTER Township	0	15	15	\$68,194.98
Bradford	WARREN Township	0	26	26	\$118,204.64

Exhibit C

Municipalities by County with Spud Wells as of 12/31/2015

County	Municipality	Vertical Well Count	Horizontal Well Count	Total Well Count ⁽¹⁾	Amount Paid ⁽²⁾
Bradford	WELLS Township	0	18	18	\$81,833.98
Bradford	WEST BURLINGTON Township	0	19	19	\$86,380.31
Bradford	WILMOT Township	0	66	66	\$300,057.94
Bradford	WINDHAM Township	0	11	11	\$50,009.65
Bradford	WYALUSING Township	0	29	29	\$131,843.64
Bradford	WYSOX Township	0	19	19	\$86,380.31
Butler	ADAMS Township	0	2	2	\$9,092.66
Butler	ALLEGHENY Township	0	2	2	\$9,092.66
Butler	BUFFALO Township	2	6	8	\$36,370.65
Butler	BUTLER Township	0	24	24	\$109,111.97
Butler	CENTER Township	0	12	12	\$54,555.98
Butler	CLAY Township	0	4	4	\$18,185.32
Butler	CLEARFIELD Township	0	20	20	\$90,926.64
Butler	CLINTON Township	0	29	29	\$131,843.64
Butler	CONCORD Township	0	22	22	\$100,019.31
Butler	CONNOQUENESSING Borough	0	3	3	\$13,638.99
Butler	CONNOQUENESSING Township	0	33	33	\$150,028.97
Butler	DONEGAL Township	0	12	12	\$54,555.98
Butler	FORWARD Township	4	36	40	\$181,853.29
Butler	JACKSON Township	0	30	30	\$136,389.97
Butler	JEFFERSON Township	0	19	19	\$86,380.31
Butler	LANCASTER Township	0	28	28	\$127,297.30
Butler	MIDDLESEX Township	0	11	11	\$50,009.65
Butler	MUDDY CREEK Township	0	10	10	\$45,463.32
Butler	OAKLAND Township	0	24	24	\$109,111.97
Butler	PENN Township	0	19	19	\$86,380.31
Butler	SUMMIT Township	0	33	33	\$150,028.97
Butler	WASHINGTON Township	0	11	11	\$50,009.65
Butler	WINFIELD Township	3	4	7	\$31,824.32
Cambria	READE Township	0	1	1	\$4,546.33
Cameron	LUMBER Township	0	1	1	\$4,546.33
Cameron	SHIPPEN Township	0	53	53	\$240,955.62
Centre	BOGGS Township	0	4	4	\$18,185.32
Centre	BURNSIDE Township	0	11	11	\$50,009.65
Centre	CURTIN Township	0	1	1	\$4,546.33
Centre	RUSH Township	1	0	1	\$4,546.33
Centre	SNOW SHOE Township	0	7	7	\$31,824.32
Clarion	ELK Township	0	1	1	\$4,546.33
Clarion	LIMESTONE Township	0	1	1	\$4,546.33
Clarion	MADISON Township	0	2	2	\$9,092.66
Clarion	PERRY Township	0	2	2	\$9,092.66
Clarion	PORTER Township	0	4	4	\$18,185.32
Clarion	REDBANK Township	0	1	1	\$4,546.33
Clarion	TOBY Township	0	2	2	\$9,092.66
Clearfield	BECCARIA Township	0	1	1	\$4,546.33
Clearfield	BIGLER Township	0	2	2	\$9,092.66
Clearfield	CHEST Township	0	1	1	\$4,546.33
Clearfield	COOPER Township	0	4	4	\$18,185.32
Clearfield	COVINGTON Township	0	1	1	\$4,546.33
Clearfield	FERGUSON Township	0	4	4	\$18,185.32
Clearfield	GIRARD Township	0	2	2	\$9,092.66
Clearfield	GOSHEN Township	0	4	4	\$18,185.32
Clearfield	GULICH Township	0	1	1	\$4,546.33
Clearfield	HUSTON Township	0	5	5	\$22,731.66

Exhibit C

Municipalities by County with Spud Wells as of 12/31/2015

County	Municipality	Vertical Well Count	Horizontal Well Count	Total Well Count ⁽¹⁾	Amount Paid ⁽²⁾
Clearfield	KARTHAUS Township	0	1	1	\$4,546.33
Clearfield	LAWRENCE Township	0	71	71	\$322,789.60
Clearfield	WOODWARD Township	0	1	1	\$4,546.33
Clinton	BEECH CREEK Township	0	5	5	\$22,731.66
Clinton	CHAPMAN Township	0	20	20	\$90,926.64
Clinton	GALLAGHER Township	0	8	8	\$36,370.65
Clinton	GRUGAN Township	0	27	27	\$122,750.97
Clinton	NOYES Township	0	9	9	\$40,916.99
Crawford	EAST FAIRFIELD Township	0	1	1	\$4,546.33
Elk	FOX Township	0	8	8	\$36,370.65
Elk	HIGHLAND Township	0	5	5	\$22,731.66
Elk	HORTON Township	0	4	4	\$18,185.32
Elk	JONES Township	0	69	69	\$313,696.94
Elk	MILLSTONE Township	0	1	1	\$4,546.33
Elk	RIDGWAY Township	0	5	5	\$22,731.66
Elk	SAINT MARYS City	0	7	7	\$31,824.32
Fayette	BROWNSVILLE Township	1	1	2	\$9,092.66
Fayette	BULLSKIN Township	0	4	4	\$18,185.32
Fayette	DUNBAR Township	1	16	17	\$77,287.65
Fayette	FRANKLIN Township	0	6	6	\$27,277.99
Fayette	GERMAN Township	3	22	25	\$113,658.31
Fayette	JEFFERSON Township	0	9	9	\$40,916.99
Fayette	LOWER TYRONE Township	0	2	2	\$9,092.66
Fayette	LUZERNE Township	1	41	42	\$190,945.96
Fayette	MENALLEN Township	0	6	6	\$27,277.99
Fayette	NICHOLSON Township	5	3	8	\$36,370.65
Fayette	NORTH UNION Township	0	8	8	\$36,370.65
Fayette	PERRY Township	0	5	5	\$22,731.66
Fayette	REDSTONE Township	3	47	50	\$227,316.62
Fayette	SPRINGFIELD Township	0	1	1	\$4,546.33
Fayette	SPRINGHILL Township	3	12	15	\$68,194.98
Fayette	WASHINGTON Township	4	11	15	\$68,194.98
Forest	GREEN Township	0	1	1	\$4,546.33
Forest	HOWE Township	0	3	3	\$13,638.99
Forest	JENKS Township	0	3	3	\$13,638.99
Forest	TIONESTA Township	0	3	3	\$13,638.99
Greene	ALEPPO Township	0	17	17	\$77,287.65
Greene	CENTER Township (Exceeded Cap)	2	151	153	\$496,943.68
Greene	CUMBERLAND Township	5	72	77	\$350,067.60
Greene	DUNKARD Township	3	39	42	\$190,945.96
Greene	FRANKLIN Township (Exceeded Cap)	0	43	43	\$123,736.30
Greene	GILMORE Township	0	10	10	\$45,463.32
Greene	GRAY Township	0	20	20	\$90,926.64
Greene	GREENE Township	2	27	29	\$131,843.64
Greene	JACKSON Township	2	27	29	\$131,843.64
Greene	JEFFERSON Township	0	29	29	\$131,843.64
Greene	MONONGAHELA Township	5	6	11	\$50,009.65
Greene	MORGAN Township	0	102	102	\$463,725.91
Greene	MORRIS Township	0	159	159	\$722,866.86
Greene	PERRY Township	0	1	1	\$4,546.33
Greene	RICHHILL Township	0	28	28	\$127,297.30
Greene	SPRINGHILL Township	0	2	2	\$9,092.66
Greene	WASHINGTON Township (Exceeded Cap)	0	119	119	\$414,307.26
Greene	WHITELEY Township	0	13	13	\$59,102.32

Exhibit C

Municipalities by County with Spud Wells as of 12/31/2015

County	Municipality	Vertical Well Count	Horizontal Well Count	Total Well Count ⁽¹⁾	Amount Paid ⁽²⁾
Huntingdon	TODD Township	0	1	1	\$4,546.33
Indiana	BRUSH VALLEY Township	0	2	2	\$9,092.66
Indiana	CENTER Township	0	8	8	\$36,370.65
Indiana	CHERRYHILL Township	0	5	5	\$22,731.66
Indiana	GREEN Township	0	3	3	\$13,638.99
Indiana	NORTH MAHONING Township	0	2	2	\$9,092.66
Indiana	WEST WHEATFIELD Township	0	1	1	\$4,546.33
Indiana	WHITE Township	0	1	1	\$4,546.33
Indiana	YOUNG Township	0	2	2	\$9,092.66
Jefferson	BEAVER Township	0	1	1	\$4,546.33
Jefferson	GASKILL Township	0	4	4	\$18,185.32
Jefferson	HEATH Township	0	1	1	\$4,546.33
Jefferson	HENDERSON Township	0	3	3	\$13,638.99
Jefferson	MCCALMONT Township	0	3	3	\$13,638.99
Jefferson	POLK Township	0	6	6	\$27,277.99
Jefferson	SNYDER Township	0	3	3	\$13,638.99
Jefferson	WARSAW Township	0	1	1	\$4,546.33
Jefferson	WASHINGTON Township	0	21	21	\$95,472.98
Lawrence	LITTLE BEAVER Township	0	5	5	\$22,731.66
Lawrence	MAHONING Township	0	13	13	\$59,102.32
Lawrence	NESHANNOCK Township	0	3	3	\$13,638.99
Lawrence	NORTH BEAVER Township	0	8	8	\$36,370.65
Lawrence	PERRY Township	0	2	2	\$9,092.66
Lawrence	PULASKI Township	0	28	28	\$127,297.30
Lycoming	ANTHONY Township	0	7	7	\$31,824.32
Lycoming	CASCADE Township	0	27	27	\$122,750.97
Lycoming	COGAN HOUSE Township	1	164	165	\$750,144.86
Lycoming	CUMMINGS Township (Exceeded Cap)	0	242	242	\$502,704.40
Lycoming	ELDRED Township	0	14	14	\$63,648.65
Lycoming	FAIRFIELD Township	0	2	2	\$9,092.66
Lycoming	FRANKLIN Township	0	17	17	\$77,287.65
Lycoming	GAMBLE Township	0	37	37	\$168,214.30
Lycoming	HEPBURN Township	0	4	4	\$18,185.32
Lycoming	JACKSON Township	0	9	9	\$40,916.99
Lycoming	JORDAN Township	0	3	3	\$13,638.99
Lycoming	LEWIS Township	0	73	73	\$331,882.27
Lycoming	LYCOMING Township	0	2	2	\$9,092.66
Lycoming	MCHENRY Township	0	59	59	\$268,233.61
Lycoming	MCINTYRE Township	0	16	16	\$72,741.31
Lycoming	MCNETT Township	0	12	12	\$54,555.98
Lycoming	MIFFLIN Township	2	21	23	\$104,565.64
Lycoming	MORELAND Township	0	6	6	\$27,277.99
Lycoming	PENN Township	2	52	54	\$245,501.95
Lycoming	PINE Township	0	13	13	\$59,102.32
Lycoming	UPPER FAIRFIELD Township	0	27	27	\$122,750.97
Lycoming	WATSON Township	0	10	10	\$45,463.32
McKean	BRADFORD Township	0	3	3	\$13,638.99
McKean	CORYDON Township	0	1	1	\$4,546.33
McKean	HAMLIN Township	0	3	3	\$13,638.99
McKean	NORWICH Township	0	47	47	\$213,677.62
McKean	SERGEANT Township	0	25	25	\$113,658.31
McKean	WETMORE Township	0	4	4	\$18,185.32
Mercer	EAST LACKAWANNOCK Township	0	2	2	\$9,092.66
Mercer	JACKSON Township	0	2	2	\$9,092.66

Exhibit C

Municipalities by County with Spud Wells as of 12/31/2015

County	Municipality	Vertical Well Count	Horizontal Well Count	Total Well Count ⁽¹⁾	Amount Paid ⁽²⁾
Mercer	JEFFERSON Township	0	11	11	\$50,009.65
Mercer	LACKAWANNOCK Township	0	24	24	\$109,111.97
Mercer	LAKE Township	0	1	1	\$4,546.33
Mercer	OTTER CREEK Township	0	1	1	\$4,546.33
Mercer	SHENANGO Township	0	16	16	\$72,741.31
Mercer	WEST SALEM Township	0	1	1	\$4,546.33
Potter	ALLEGANY Township	0	4	4	\$18,185.32
Potter	CLARA Township	0	6	6	\$27,277.99
Potter	KEATING Township	0	3	3	\$13,638.99
Potter	PLEASANT VALLEY Township	0	6	6	\$27,277.99
Potter	SUMMIT Township	0	1	1	\$4,546.33
Potter	SWEDEN Township	0	5	5	\$22,731.66
Potter	SYLVANIA Township	0	2	2	\$9,092.66
Potter	WEST BRANCH Township	0	12	12	\$54,555.98
Potter	WHARTON Township	0	4	4	\$18,185.32
Somerset	ADDISON Township	0	9	9	\$40,916.99
Somerset	Brothersvalley Township	0	1	1	\$4,546.33
Somerset	JEFFERSON Township	0	3	3	\$13,638.99
Somerset	MIDDLECREEK Township	0	1	1	\$4,546.33
Somerset	STONYCREEK Township	0	1	1	\$4,546.33
Sullivan	CHERRY Township	0	36	36	\$163,667.96
Sullivan	COLLEY Township	0	8	8	\$36,370.65
Sullivan	DAVIDSON Township	0	1	1	\$4,546.33
Sullivan	ELKLAND Township	0	25	25	\$113,658.31
Sullivan	FORKS Township	0	8	8	\$36,370.65
Sullivan	FOX Township	0	23	23	\$104,565.64
Sullivan	SHREWSBURY Township	0	2	2	\$9,092.66
Susquehanna	APOLACON Township	0	14	14	\$63,648.65
Susquehanna	ARARAT Township	0	3	3	\$13,638.99
Susquehanna	AUBURN Township (Exceeded Cap)	0	129	129	\$553,445.20
Susquehanna	BRIDGEWATER Township	0	58	58	\$263,687.28
Susquehanna	BROOKLYN Township	0	65	65	\$295,511.61
Susquehanna	CHOCONUT Township	0	9	9	\$40,916.99
Susquehanna	CLIFFORD Township	0	4	4	\$18,185.32
Susquehanna	DIMOCK Township	20	95	115	\$522,828.23
Susquehanna	FOREST LAKE Township	0	49	49	\$222,770.29
Susquehanna	FRANKLIN Township	0	26	26	\$118,204.64
Susquehanna	GIBSON Township	0	59	59	\$268,233.61
Susquehanna	GREAT BEND Township	0	13	13	\$59,102.32
Susquehanna	HARFORD Township	0	58	58	\$263,687.28
Susquehanna	JACKSON Township	0	54	54	\$245,501.95
Susquehanna	JESSUP Township	1	39	40	\$181,853.29
Susquehanna	LATHROP Township	1	29	30	\$136,389.97
Susquehanna	LENOX Township	1	42	43	\$195,492.29
Susquehanna	LIBERTY Township	0	25	25	\$113,658.31
Susquehanna	LITTLE MEADOWS Borough	0	2	2	\$9,092.66
Susquehanna	MIDDLETOWN Township	0	14	14	\$63,648.65
Susquehanna	NEW MILFORD Borough	0	3	3	\$13,638.99
Susquehanna	NEW MILFORD Township (Exceeded Cap)	0	141	141	\$386,608.10
Susquehanna	OAKLAND Township	0	12	12	\$54,555.98
Susquehanna	RUSH Township	2	56	58	\$263,687.28
Susquehanna	SILVER LAKE Township	0	22	22	\$100,019.31
Susquehanna	SPRINGVILLE Township (Exceeded Cap)	18	114	132	\$397,975.50
Susquehanna	THOMPSON Township	0	2	2	\$9,092.66

Exhibit C

Municipalities by County with Spud Wells as of 12/31/2015

County	Municipality	Vertical Well Count	Horizontal Well Count	Total Well Count ⁽¹⁾	Amount Paid ⁽²⁾
Tioga	BLOSS Township	0	32	32	\$145,482.63
Tioga	BLOSSBURG Borough	0	13	13	\$59,102.32
Tioga	BROOKFIELD Township	0	2	2	\$9,092.66
Tioga	CHARLESTON Township	0	53	53	\$240,955.62
Tioga	CHATHAM Township	0	24	24	\$109,111.97
Tioga	CLYMER Township	0	3	3	\$13,638.99
Tioga	COVINGTON Township	1	50	51	\$231,862.95
Tioga	DELMAR Township	0	42	42	\$190,945.96
Tioga	DUNCAN Township	0	21	21	\$95,472.98
Tioga	ELK Township	1	5	6	\$27,277.99
Tioga	GAINES Township	2	17	19	\$86,380.31
Tioga	HAMILTON Township	0	6	6	\$27,277.99
Tioga	JACKSON Township	0	33	33	\$150,028.97
Tioga	LIBERTY Township	0	22	22	\$100,019.31
Tioga	MIDDLEBURY Township	0	7	7	\$31,824.32
Tioga	MORRIS Township	0	1	1	\$4,546.33
Tioga	OSCEOLA Township	0	3	3	\$13,638.99
Tioga	RICHMOND Township	0	32	32	\$145,482.63
Tioga	RUTLAND Township	0	17	17	\$77,287.65
Tioga	SHIPPEN Township	0	3	3	\$13,638.99
Tioga	SULLIVAN Township	0	92	92	\$418,262.58
Tioga	TIOGA Township	0	1	1	\$4,546.33
Tioga	UNION Township	0	36	36	\$163,667.96
Tioga	WARD Township	0	65	65	\$295,511.61
Tioga	WESTFIELD Township	0	1	1	\$4,546.33
Venango	OAKLAND Township	0	1	1	\$4,546.33
Warren	MEAD Township	0	1	1	\$4,546.33
Warren	PITTSFIELD Township	1	0	1	\$4,546.33
Washington	AMWELL Township	3	109	112	\$509,189.23
Washington	BLAINE Township	1	10	11	\$50,009.65
Washington	BUFFALO Township	0	38	38	\$172,760.63
Washington	CANTON Township	0	30	30	\$136,389.97
Washington	CARROLL Township	0	26	26	\$118,204.64
Washington	CECIL Township	0	13	13	\$59,102.32
Washington	CENTERVILLE Borough	0	5	5	\$22,731.66
Washington	CHARTIERS Township	0	79	79	\$359,160.26
Washington	CROSS CREEK Township	0	95	95	\$431,901.58
Washington	DEEMSTON Borough	1	7	8	\$36,370.65
Washington	DONEGAL Township	0	66	66	\$300,057.94
Washington	EAST BETHLEHEM Township	0	4	4	\$18,185.32
Washington	EAST FINLEY Township	0	15	15	\$68,194.98
Washington	FALLOWFIELD Township	0	17	17	\$77,287.65
Washington	HANOVER Township	0	4	4	\$18,185.32
Washington	HOPEWELL Township	0	99	99	\$450,086.91
Washington	INDEPENDENCE Township	0	70	70	\$318,243.27
Washington	JEFFERSON Township	0	29	29	\$131,843.64
Washington	MORRIS Township	0	78	78	\$354,613.93
Washington	MOUNT PLEASANT Township	0	57	57	\$259,140.95
Washington	NORTH BETHLEHEM Township	0	41	41	\$186,399.63
Washington	NORTH FRANKLIN Township	0	13	13	\$59,102.32
Washington	NORTH STRABANE Township	0	20	20	\$90,926.64
Washington	NOTTINGHAM Township	0	15	15	\$68,194.98
Washington	ROBINSON Township	0	37	37	\$168,214.30
Washington	SMITH Township	0	49	49	\$222,770.29

Exhibit C

Municipalities by County with Spud Wells as of 12/31/2015

County	Municipality	Vertical Well Count	Horizontal Well Count	Total Well Count ⁽¹⁾	Amount Paid ⁽²⁾
Washington	SOMERSET Township	0	42	42	\$190,945.96
Washington	SOUTH FRANKLIN Township	0	40	40	\$181,853.29
Washington	SOUTH STRABANE Township	0	9	9	\$40,916.99
Washington	UNION Township	0	12	12	\$54,555.98
Washington	WEST BETHLEHEM Township	1	35	36	\$163,667.96
Washington	WEST FINLEY Township	0	53	53	\$240,955.62
Washington	WEST PIKE RUN Township	0	26	26	\$118,204.64
Westmoreland	BELL Township	0	6	6	\$27,277.99
Westmoreland	DERRY Township	2	51	53	\$240,955.62
Westmoreland	DONEGAL Township	0	2	2	\$9,092.66
Westmoreland	FAIRFIELD Township	0	10	10	\$45,463.32
Westmoreland	HEMPFIELD Township	5	2	7	\$31,824.32
Westmoreland	LIGONIER Township	0	3	3	\$13,638.99
Westmoreland	LOYALHANNA Township	0	2	2	\$9,092.66
Westmoreland	PENN Township	0	2	2	\$9,092.66
Westmoreland	ROSTRAVER Township	0	3	3	\$13,638.99
Westmoreland	SALEM Township	0	4	4	\$18,185.32
Westmoreland	SEWICKLEY Township	1	28	29	\$131,843.64
Westmoreland	SOUTH HUNTINGDON Township	1	24	25	\$113,658.31
Westmoreland	ST CLAIR Township	0	2	2	\$9,092.66
Westmoreland	WASHINGTON Township	1	43	44	\$200,038.62
Wyoming	BRAINTRIM Township	0	11	11	\$50,009.65
Wyoming	EATON Township	0	1	1	\$4,546.33
Wyoming	FORKSTON Township	0	3	3	\$13,638.99
Wyoming	LEMON Township	0	46	46	\$209,131.29
Wyoming	MEHOOPANY Township	0	16	16	\$72,741.31
Wyoming	MESHOPPEN Township	0	34	34	\$154,575.30
Wyoming	NICHOLSON Township	0	9	9	\$40,916.99
Wyoming	NORTH BRANCH Township	0	9	9	\$40,916.99
Wyoming	TUNKHANNOCK Township	0	3	3	\$13,638.99
Wyoming	WASHINGTON Township	0	68	68	\$309,150.60
Wyoming	WINDHAM Township	0	35	35	\$159,121.63
Totals:		128	7750	7878	\$34,283,324.76

⁽¹⁾Amount paid per well does not depend on well type.

⁽²⁾Amount disbursed reflects the adjustment detailed in Exhibit E as defined at §2314 (e).

Exhibit D

All Municipalities Located within a County with Spud Wells as of 12/31/2015

County	Municipality	Mileage	Population	Well Host Amount ⁽¹⁾	Host, Nearby, Contiguous Amount	Muni In County with Well Amount	Total Amount Paid
Allegheny	ALEPPO Township	4.07	1,912	0.00	0.00	184.12	184.12
Allegheny	ASPINWALL Borough	7.09	2,779	0.00	0.00	288.04	288.04
Allegheny	AVALON Borough	11.45	4,667	0.00	0.00	475.79	475.79
Allegheny	BALDWIN Borough	57.15	19,740	0.00	5,221.93	2,164.13	7,386.06
Allegheny	BALDWIN Township	6.09	1,977	0.00	0.00	223.11	223.11
Allegheny	BELL ACRES Borough	11.86	1,401	0.00	0.00	289.31	289.31
Allegheny	BELLEVUE Borough	18.74	8,300	0.00	0.00	817.94	817.94
Allegheny	BEN AVON Borough	7.09	1,786	0.00	0.00	229.18	229.18
Allegheny	BEN AVON HEIGHTS Borough	2.25	372	0.00	0.00	61.18	61.18
Allegheny	BETHEL PARK Borough	108.15	32,257	0.00	9,114.34	3,793.13	12,907.47
Allegheny	BLAWNOX Borough	4.28	1,423	0.00	0.00	158.78	158.78
Allegheny	BRACKENRIDGE Borough	12.55	3,229	0.00	980.23	409.68	1,389.91
Allegheny	BRADDOCK Borough	11.47	2,140	0.00	0.00	326.34	326.34
Allegheny	BRADDOCK HILLS Borough	6.52	1,870	0.00	0.00	224.24	224.24
Allegheny	Bradford Woods Borough	8.69	1,174	0.00	0.00	220.73	220.73
Allegheny	BRENTWOOD Borough	24.47	9,563	0.00	0.00	992.47	992.47
Allegheny	BRIDGEVILLE Borough	15.41	5,116	0.00	0.00	571.27	571.27
Allegheny	CARNEGIE Borough	24.73	7,912	0.00	0.00	899.12	899.12
Allegheny	CASTLE SHANNON Borough	25.58	8,273	0.00	0.00	935.30	935.30
Allegheny	CHALFANT Borough	3.78	795	0.00	0.00	112.86	112.86
Allegheny	CHESWICK Borough	6.43	1,735	0.00	514.35	214.67	729.02
Allegheny	CHURCHILL Borough	13.63	2,992	0.00	0.00	414.41	414.41
Allegheny	CLAIRTON City	28.42	6,720	0.00	2,130.64	892.64	3,023.28
Allegheny	COLLIER Township	30.07	7,817	0.00	2,360.76	986.37	3,347.13
Allegheny	CORAOPOLIS Borough	16.70	5,624	0.00	1,504.19	623.83	2,128.02
Allegheny	CRAFTON Borough	18.64	5,908	0.00	0.00	674.40	674.40
Allegheny	CRESCENT Township	10.16	2,622	0.00	794.75	332.12	1,126.87
Allegheny	DORMONT Borough	17.83	8,515	0.00	0.00	814.85	814.85
Allegheny	DRAVOSBURG Borough	6.24	1,774	0.00	0.00	213.68	213.68
Allegheny	DUQUESNE City	20.58	5,521	0.00	0.00	685.20	685.20
Allegheny	EAST DEER Township	4.91	1,488	0.00	417.32	173.59	590.91
Allegheny	EAST MCKEESPORT Borough	7.24	2,120	0.00	0.00	251.59	251.59
Allegheny	EAST PITTSBURGH Borough	4.96	1,804	0.00	0.00	193.19	193.19

Exhibit D

All Municipalities Located within a County with Spud Wells as of 12/31/2015

County	Municipality	Mileage	Population	Well Host Amount ⁽¹⁾	Host, Nearby, Contiguous Amount	Muni In County with Well Amount	Total Amount Paid
Allegheny	EDGEWOOD Borough	10.08	3,087	0.00	0.00	358.30	358.30
Allegheny	EDGEWORTH Borough	9.74	1,674	0.00	635.50	268.63	904.13
Allegheny	ELIZABETH Borough	6.89	1,497	0.00	496.64	208.57	705.21
Allegheny	ELIZABETH Township	52.68	13,277	0.00	4,072.98	1,703.27	5,776.25
Allegheny	EMSWORTH Borough	8.44	2,432	0.00	0.00	290.95	290.95
Allegheny	ETNA Borough	11.33	3,421	0.00	0.00	399.84	399.84
Allegheny	FAWN Township	9.97	2,362	86,380.31	748.13	313.41	87,441.85
Allegheny	FINDLAY Township	36.71	5,424	122,750.97	2,261.96	959.99	125,972.92
Allegheny	FOREST HILLS Borough	22.70	6,477	0.00	0.00	778.74	778.74
Allegheny	FORWARD Township	25.48	3,361	100,019.31	1,509.22	642.39	102,170.92
Allegheny	FOX CHAPEL Borough	40.81	5,401	0.00	2,419.93	1,029.94	3,449.87
Allegheny	FRANKLIN PARK Borough	53.06	14,269	0.00	0.00	1,768.68	1,768.68
Allegheny	FRAZER Township	7.06	1,156	90,926.64	452.00	191.31	91,569.95
Allegheny	GLASSPORT Borough	15.82	4,444	0.00	1,291.90	538.57	1,830.47
Allegheny	GLEN OSBORNE Borough	3.18	541	0.00	206.65	87.36	294.01
Allegheny	GLENFIELD Borough	1.80	214	0.00	0.00	43.98	43.98
Allegheny	Green Tree Borough	17.72	4,991	0.00	0.00	604.04	604.04
Allegheny	HAMPTON Township	78.50	18,478	0.00	0.00	2,460.65	2,460.65
Allegheny	HARMAR Township	12.79	3,082	0.00	967.55	405.13	1,372.68
Allegheny	HARRISON Township	40.48	10,472	0.00	3,170.34	1,324.80	4,495.14
Allegheny	HAYSVILLE Borough	0.60	70	0.00	0.00	14.57	14.57
Allegheny	HEIDELBERG Borough	6.70	1,238	0.00	0.00	189.90	189.90
Allegheny	HOMESTEAD Borough	8.86	3,133	0.00	0.00	339.80	339.80
Allegheny	INDIANA Township	32.25	7,309	0.00	2,370.12	994.16	3,364.28
Allegheny	INGRAM Borough	10.05	3,300	0.00	0.00	370.40	370.40
Allegheny	JEFFERSON HILLS Borough	44.35	11,232	0.00	3,437.13	1,437.16	4,874.29
Allegheny	KENNEDY Township	26.68	8,032	0.00	0.00	940.15	940.15
Allegheny	KILBUCK Township	6.32	694	0.00	0.00	151.05	151.05
Allegheny	LEET Township	5.13	1,626	0.00	0.00	185.60	185.60
Allegheny	LEETSDALE Borough	7.69	1,206	0.00	0.00	205.22	205.22
Allegheny	LIBERTY Borough	10.83	2,532	0.00	807.59	338.45	1,146.04
Allegheny	LINCOLN Borough	4.74	1,066	0.00	347.10	145.63	492.73
Allegheny	MARSHALL Township	45.77	7,504	0.00	2,931.82	1,240.87	4,172.69

Exhibit D

All Municipalities Located within a County with Spud Wells as of 12/31/2015

County	Municipality	Mileage	Population	Well Host Amount ⁽¹⁾	Host, Nearby, Contiguous Amount	Muni In County with Well Amount	Total Amount Paid
Allegheny	MCCANDLESS Township	101.69	28,921	0.00	0.00	3,483.03	3,483.03
Allegheny	MCDONALD Borough	1.62	378	0.00	120.68	50.57	171.25
Allegheny	MCKEES ROCKS Borough	19.04	6,046	0.00	0.00	689.54	689.54
Allegheny	MCKEESPORT City	81.21	19,561	0.00	6,142.33	2,571.98	8,714.31
Allegheny	MILLVALE Borough	9.16	3,710	0.00	0.00	379.23	379.23
Allegheny	MONROEVILLE Borough	98.24	28,285	0.00	8,126.19	3,385.32	11,511.51
Allegheny	MOON Township	72.70	25,524	0.00	6,704.93	2,777.45	9,482.38
Allegheny	MT LEBANON Township	85.47	32,922	0.00	0.00	3,438.09	3,438.09
Allegheny	MT OLIVER Borough	8.46	3,373	0.00	0.00	347.08	347.08
Allegheny	MUNHALL Borough	32.03	11,305	0.00	0.00	1,227.22	1,227.22
Allegheny	NEVILLE Township	3.63	1,073	0.00	304.45	126.73	431.18
Allegheny	NORTH BRADDOCK Borough	24.71	4,815	0.00	0.00	715.18	715.18
Allegheny	NORTH FAYETTE Township	42.74	14,377	0.00	3,847.18	1,595.59	5,442.77
Allegheny	NORTH VERSAILLES Township	42.26	10,154	0.00	0.00	1,336.91	1,336.91
Allegheny	O'Hara Township	39.87	8,557	0.00	2,858.03	1,200.67	4,058.70
Allegheny	OAKDALE Borough	5.56	1,477	0.00	441.26	184.25	625.51
Allegheny	OAKMONT Borough	22.05	6,426	0.00	1,835.58	764.42	2,600.00
Allegheny	OHIO Township	21.52	5,858	0.00	0.00	721.53	721.53
Allegheny	PENN HILLS Township	126.30	42,109	0.00	11,312.13	4,692.83	16,004.96
Allegheny	PENNSBURY VILLAGE Borough	1.62	671	0.00	0.00	67.94	67.94
Allegheny	PINE Township	65.60	12,531	0.00	4,469.38	1,883.76	6,353.14
Allegheny	PITCAIRN Borough	9.22	3,264	0.00	0.00	353.83	353.83
Allegheny	PITTSBURGH City	893.28	305,412	0.00	0.00	33,640.75	33,640.75
Allegheny	PLEASANT HILLS Borough	24.46	8,284	0.00	2,210.17	916.48	3,126.65
Allegheny	PLUM Borough	99.48	27,532	0.00	8,061.66	3,362.25	11,423.91
Allegheny	PORT VUE Borough	15.50	3,765	0.00	0.00	492.76	492.76
Allegheny	RANKIN Borough	5.71	2,102	0.00	0.00	223.91	223.91
Allegheny	RESERVE Township	9.15	3,310	0.00	0.00	355.35	355.35
Allegheny	RICHLAND Township	64.97	11,522	0.00	4,292.68	1,812.99	6,105.67
Allegheny	ROBINSON Township	46.83	13,692	0.00	3,905.11	1,626.13	5,531.24
Allegheny	ROSS Township	103.00	31,012	0.00	0.00	3,629.76	3,629.76
Allegheny	ROSSLYN FARMS Borough	4.78	428	0.00	0.00	108.50	108.50
Allegheny	SCOTT Township	38.97	16,939	0.00	0.00	1,681.90	1,681.90

Exhibit D

All Municipalities Located within a County with Spud Wells as of 12/31/2015

County	Municipality	Mileage	Population	Well Host Amount ⁽¹⁾	Host, Nearby, Contiguous Amount	Muni In County with Well Amount	Total Amount Paid
Allegheny	SEWICKLEY Borough	15.15	3,851	0.00	1,176.25	491.77	1,668.02
Allegheny	SEWICKLEY HEIGHTS Borough	6.60	821	0.00	0.00	163.45	163.45
Allegheny	SEWICKLEY HILLS Borough	1.97	738	0.00	0.00	78.00	78.00
Allegheny	SHALER Township	100.70	28,641	0.00	0.00	3,449.21	3,449.21
Allegheny	SHARPSBURG Borough	7.60	3,417	0.00	0.00	334.73	334.73
Allegheny	SOUTH FAYETTE Township	50.62	15,311	0.00	4,298.06	1,788.01	6,086.07
Allegheny	SOUTH PARK Township	43.20	13,498	0.00	3,732.97	1,551.49	5,284.46
Allegheny	SOUTH VERSAILLES Township	4.84	352	0.00	243.56	105.03	348.59
Allegheny	SPRINGDALE Borough	14.32	3,393	0.00	1,074.62	450.19	1,524.81
Allegheny	SPRINGDALE Township	5.50	1,625	0.00	461.18	191.97	653.15
Allegheny	STOWE Township	19.35	6,303	0.00	0.00	710.17	710.17
Allegheny	SWISSVALE Borough	23.84	8,906	0.00	0.00	942.56	942.56
Allegheny	TARENTUM Borough	17.61	4,489	0.00	1,369.16	572.38	1,941.54
Allegheny	THORNBURG Borough	3.46	456	0.00	0.00	87.20	87.20
Allegheny	TRAFFORD Borough	0.36	111	0.00	0.00	12.83	12.83
Allegheny	TURTLE CREEK Borough	17.87	5,301	0.00	0.00	625.03	625.03
Allegheny	UPPER ST CLAIR Township	79.22	19,335	0.00	6,029.95	2,523.98	8,553.93
Allegheny	VERONA Borough	8.53	2,455	0.00	705.43	293.87	999.30
Allegheny	VERSAILLES Borough	5.81	1,504	0.00	455.17	190.20	645.37
Allegheny	WALL Borough	3.66	575	0.00	0.00	97.73	97.73
Allegheny	WEST DEER Township	63.46	11,902	0.00	4,290.43	1,809.25	6,099.68
Allegheny	WEST ELIZABETH Borough	3.92	511	0.00	231.26	98.46	329.72
Allegheny	WEST HOMESTEAD Borough	7.96	1,929	0.00	0.00	252.78	252.78
Allegheny	WEST MIFFLIN Borough	67.91	20,175	0.00	0.00	2,377.06	2,377.06
Allegheny	WEST VIEW Borough	18.73	6,717	0.00	0.00	723.93	723.93
Allegheny	WHITAKER Borough	4.50	1,262	0.00	0.00	153.06	153.06
Allegheny	WHITE OAK Borough	34.43	7,814	0.00	2,531.98	1,062.02	3,594.00
Allegheny	WHITEHALL Borough	37.71	13,896	0.00	3,576.72	1,479.60	5,056.32
Allegheny	WILKINS Township	24.97	6,324	0.00	0.00	809.16	809.16
Allegheny	WILKINSBURG Borough	41.14	15,813	0.00	0.00	1,652.89	1,652.89
Allegheny	WILMERDING Borough	8.26	2,167	0.00	0.00	272.11	272.11
Armstrong	APOLLO Borough	6.63	1,607	0.00	1,921.73	1,857.56	3,779.29
Armstrong	APPLEWOLD Borough	1.26	300	0.00	360.12	348.12	708.24

Exhibit D

All Municipalities Located within a County with Spud Wells as of 12/31/2015

County	Municipality	Mileage	Population	Well Host Amount ⁽¹⁾	Host, Nearby, Contiguous Amount	Muni In County with Well Amount	Total Amount Paid
Armstrong	ATWOOD Borough	4.40	106	0.00	370.56	363.10	733.66
Armstrong	BETHEL Township	19.45	1,178	0.00	2,306.38	2,247.46	4,553.84
Armstrong	BOGGS Township	26.52	949	0.00	2,525.64	2,469.35	4,994.99
Armstrong	BRADYS BEND Township	13.60	751	0.00	1,544.20	1,505.66	3,049.86
Armstrong	BURRELL Township	25.68	699	9,092.66	2,238.46	2,191.99	13,523.11
Armstrong	CADOGAN Township	1.91	331	0.00	429.31	415.66	844.97
Armstrong	COWANSHANNOCK Township	79.49	2,864	9,092.66	7,588.65	7,419.21	24,100.52
Armstrong	DAYTON Borough	3.33	537	0.00	0.00	688.39	688.39
Armstrong	EAST FRANKLIN Township	44.52	4,013	31,824.32	6,519.46	6,336.46	44,680.24
Armstrong	ELBERTON Borough	3.23	351	0.00	529.36	513.91	1,043.27
Armstrong	FORD CITY Borough	13.41	2,914	0.00	3,570.10	3,452.61	7,022.71
Armstrong	FORD CLIFF Borough	2.14	366	0.00	476.43	461.31	937.74
Armstrong	FREEPORT Borough	5.67	1,766	0.00	2,012.45	1,943.24	3,955.69
Armstrong	GILPIN Township	28.31	2,463	0.00	4,061.99	3,948.87	8,010.86
Armstrong	HOVEY Township	2.85	97	0.00	266.71	260.85	527.56
Armstrong	KISKIMINETAS Township	53.60	4,702	0.00	7,727.18	7,511.57	15,238.75
Armstrong	KITTANNING Borough	12.21	3,933	0.00	4,456.19	4,302.39	8,758.58
Armstrong	KITTANNING Township	48.41	2,250	72,741.31	5,098.02	4,976.33	82,815.66
Armstrong	LEECHBURG Borough	10.04	2,095	0.00	0.00	2,506.45	2,506.45
Armstrong	MADISON Township	34.79	800	0.00	2,894.10	2,836.53	5,730.63
Armstrong	MAHONING Township	31.08	1,390	0.00	3,221.63	3,145.50	6,367.13
Armstrong	MANOR Township	36.72	4,221	40,916.99	6,235.50	6,051.23	53,203.72
Armstrong	MANORVILLE Borough	1.73	400	0.00	483.24	467.20	950.44
Armstrong	NORTH APOLLO Borough	6.81	1,272	0.00	1,617.24	1,565.17	3,182.41
Armstrong	NORTH BUFFALO Township	26.93	2,992	0.00	4,475.42	4,344.06	8,819.48
Armstrong	PARKER City	4.24	832	0.00	1,044.63	1,010.74	2,055.37
Armstrong	PARKS Township	22.38	2,678	0.00	3,899.68	3,783.51	7,683.19
Armstrong	PERRY Township	22.12	345	0.00	1,685.94	1,655.33	3,341.27
Armstrong	PINE Township	6.59	399	0.00	781.31	761.36	1,542.67
Armstrong	PLUMCREEK Township	65.84	2,321	45,463.32	6,237.31	6,098.84	57,799.47
Armstrong	RAYBURN Township	16.75	1,859	50,009.65	2,781.77	2,700.14	55,491.56
Armstrong	REDBANK Township	44.67	1,039	0.00	3,727.12	3,652.77	7,379.89
Armstrong	RURAL VALLEY Borough	5.99	861	0.00	1,179.61	1,143.24	2,322.85

Exhibit D

All Municipalities Located within a County with Spud Wells as of 12/31/2015

County	Municipality	Mileage	Population	Well Host Amount ⁽¹⁾	Host, Nearby, Contiguous Amount	Muni In County with Well Amount	Total Amount Paid
Armstrong	SOUTH BEND Township	30.63	1,156	9,092.66	2,973.51	2,906.31	14,972.48
Armstrong	SOUTH BETHLEHEM Borough	2.11	468	0.00	570.68	551.84	1,122.52
Armstrong	SOUTH BUFFALO Township	42.73	2,623	36,370.65	5,099.93	4,969.21	46,439.79
Armstrong	SUGARCREEK Township	40.55	1,513	4,546.33	3,920.15	3,831.82	12,298.30
Armstrong	VALLEY Township	18.01	652	0.00	1,722.27	1,683.77	3,406.04
Armstrong	WASHINGTON Township	37.43	948	0.00	3,195.95	3,130.82	6,326.77
Armstrong	WAYNE Township	65.70	1,166	0.00	5,140.66	5,044.55	10,185.21
Armstrong	WEST FRANKLIN Township	32.01	1,809	27,277.99	3,673.56	3,581.34	34,532.89
Armstrong	WEST KIT TANNING Borough	5.13	1,147	0.00	1,396.11	1,349.99	2,746.10
Armstrong	WORTHINGTON Borough	3.32	622	0.00	790.19	764.74	1,554.93
Beaver	ALQUIPPA City	42.59	9,244	0.00	0.00	3,397.06	3,397.06
Beaver	AMBRIDGE Borough	20.58	6,895	0.00	0.00	2,140.84	2,140.84
Beaver	BADEN Borough	16.68	4,056	0.00	0.00	1,420.01	1,420.01
Beaver	BEAVER Borough	17.50	4,440	0.00	1,815.41	1,527.79	3,343.20
Beaver	BEAVER FALLS City	28.77	8,740	0.00	3,345.11	2,807.96	6,153.07
Beaver	BIG BEAVER Borough	27.13	1,934	0.00	1,575.69	1,350.72	2,926.41
Beaver	BRIDGEWATER Borough	3.91	697	0.00	331.77	280.67	612.44
Beaver	BRIGHTON Township	39.16	8,338	4,546.33	3,662.57	3,090.27	11,299.17
Beaver	CENTER Township	48.90	11,783	0.00	4,916.72	4,140.86	9,057.58
Beaver	CHIPPEWA Township	37.09	7,800	9,092.66	3,444.63	2,906.91	15,444.20
Beaver	CONWAY Borough	9.24	2,155	0.00	911.15	767.73	1,678.88
Beaver	DARLINGTON Borough	1.60	252	0.00	127.45	108.02	235.47
Beaver	DARLINGTON Township	32.23	1,939	4,546.33	1,782.16	1,530.90	7,859.39
Beaver	DAUGHERTY Township	17.43	3,146	0.00	1,488.73	1,259.23	2,747.96
Beaver	EAST ROCHESTER Borough	3.31	553	0.00	271.58	229.99	501.57
Beaver	EASTVALE Borough	1.70	223	0.00	124.21	105.56	229.77
Beaver	ECONOMY Borough	52.44	9,294	0.00	4,436.20	3,753.36	8,189.56
Beaver	ELLWOOD CITY Borough	2.72	618	0.00	264.11	222.62	486.73
Beaver	FALLSTON Borough	2.28	259	0.00	156.56	133.35	289.91
Beaver	FRANKFORT SPRINGS Borough	0.25	129	0.00	42.33	35.30	77.63
Beaver	FRANKLIN Township	36.25	4,000	0.00	2,459.75	2,095.95	4,555.70
Beaver	FREEDOM Borough	7.18	1,537	0.00	673.58	568.28	1,241.86
Beaver	GEORGETOWN Borough	1.93	172	0.00	120.69	103.16	223.85

Exhibit D

All Municipalities Located within a County with Spud Wells as of 12/31/2015

County	Municipality	Mileage	Population	Well Host Amount ⁽¹⁾	Host, Nearby, Contiguous Amount	Muni In County with Well Amount	Total Amount Paid
Beaver	GLASGOW Borough	0.99	59	0.00	54.59	46.90	101.49
Beaver	GREENE Township	36.72	2,380	0.00	2,073.20	1,779.31	3,852.51
Beaver	HANOVER Township	51.44	3,650	0.00	2,983.36	2,557.56	5,540.92
Beaver	HARMONY Township	16.08	3,130	0.00	0.00	1,208.52	1,208.52
Beaver	HOMEWOOD Borough	1.75	108	0.00	97.44	83.67	181.11
Beaver	HOOKSTOWN Borough	1.18	146	0.00	84.02	71.47	155.49
Beaver	HOPEWELL Township	57.11	12,529	0.00	5,433.78	4,582.67	10,016.45
Beaver	INDEPENDENCE Township	32.99	2,463	0.00	1,943.88	1,665.36	3,609.24
Beaver	INDUSTRY Borough	11.79	1,800	9,092.66	924.91	784.31	10,801.88
Beaver	KOPPEL Borough	3.69	747	0.00	0.00	283.23	283.23
Beaver	MARION Township	6.06	904	22,731.66	470.09	398.77	23,600.52
Beaver	MIDLAND Borough	9.82	2,579	0.00	1,040.61	875.31	1,915.92
Beaver	MONACA Borough	22.88	5,676	0.00	0.00	1,970.96	1,970.96
Beaver	NEW BRIGHTON Borough	20.94	5,915	0.00	2,323.00	1,951.96	4,274.96
Beaver	NEW GALILEE Borough	2.52	367	0.00	193.24	163.99	357.23
Beaver	NEW SEWICKLEY Township	50.84	7,466	68,194.98	3,914.30	3,321.24	75,430.52
Beaver	NORTH SEWICKLEY Township	38.52	5,530	0.00	2,934.02	2,490.33	5,424.35
Beaver	OHIOVILLE Borough	25.82	3,482	27,277.99	1,910.42	1,623.04	30,811.45
Beaver	PATTERSON Township	12.74	2,988	0.00	1,260.47	1,061.98	2,322.45
Beaver	PATTERSON HEIGHTS Borough	2.97	621	0.00	274.92	232.02	506.94
Beaver	POTTER Township	4.45	570	0.00	321.71	273.52	595.23
Beaver	PULASKI Township	6.82	1,470	0.00	642.33	541.86	1,184.19
Beaver	RACCOON Township	29.25	3,018	0.00	1,932.30	1,648.11	3,580.41
Beaver	ROCHESTER Borough	12.46	3,587	0.00	1,399.12	1,175.34	2,574.46
Beaver	ROCHESTER Township	17.35	2,752	0.00	1,386.90	1,175.39	2,562.29
Beaver	SHIPPINGPORT Borough	4.64	212	0.00	239.76	206.58	446.34
Beaver	SOUTH BEAVER Township	33.62	2,681	45,463.32	2,023.80	1,732.32	49,219.44
Beaver	SOUTH HEIGHTS Borough	3.44	463	0.00	0.00	216.04	216.04
Beaver	VANPORT Township	5.78	1,304	0.00	558.93	471.19	1,030.12
Beaver	WEST MAYFIELD Borough	9.08	1,218	0.00	670.19	569.42	1,239.61
Beaver	WHITE Township	7.05	1,373	0.00	627.30	530.00	1,157.30
Blair	ALLEGHENY Township	40.42	6,660	0.00	2,142.14	545.47	2,687.61
Blair	ALTOONA City	181.59	45,558	0.00	0.00	3,068.41	3,068.41

Exhibit D

All Municipalities Located within a County with Spud Wells as of 12/31/2015

County	Municipality	Mileage	Population	Well Host Amount ⁽¹⁾	Host, Nearby, Contiguous Amount	Muni In County with Well Amount	Total Amount Paid
Blair	ANTIS Township	47.13	6,433	0.00	2,273.83	583.37	2,857.20
Blair	BELLWOOD Borough	8.38	1,794	0.00	0.00	129.40	129.40
Blair	BLAIR Township	22.01	4,544	0.00	1,320.62	333.27	1,653.89
Blair	CATHARINE Township	10.12	720	0.00	0.00	99.13	99.13
Blair	DUNCANSVILLE Borough	6.46	1,210	0.00	0.00	92.92	92.92
Blair	FRANKSTOWN Township	58.25	7,435	0.00	0.00	700.64	700.64
Blair	FREEDOM Township	24.41	3,436	0.00	1,195.19	306.26	1,501.45
Blair	GREENFIELD Township	22.59	4,107	0.00	1,261.87	320.05	1,581.92
Blair	HOLLIDAYSBURG Borough	22.23	5,779	0.00	0.00	383.60	383.60
Blair	HUSTON Township	17.00	1,342	0.00	0.00	171.76	171.76
Blair	JUNIATA Township	12.11	1,103	27,277.99	491.84	128.16	27,897.99
Blair	LOGAN Township	78.17	12,319	0.00	0.00	1,032.75	1,032.75
Blair	MARTINSBURG Borough	7.57	1,921	0.00	0.00	128.76	128.76
Blair	NEWRY Borough	1.04	268	0.00	0.00	17.84	17.84
Blair	NORTH WOODBURY Township	20.67	2,670	0.00	0.00	249.86	249.86
Blair	ROARING SPRING Borough	9.42	2,549	0.00	0.00	166.50	166.50
Blair	SNYDER Township	27.94	3,333	0.00	1,267.22	326.84	1,594.06
Blair	TAYLOR Township	21.28	2,479	0.00	0.00	246.58	246.58
Blair	Tunnelhill Borough	0.38	117	0.00	0.00	7.27	7.27
Blair	TYRONE Borough	19.42	5,380	0.00	0.00	348.20	348.20
Blair	TYRONE Township	18.52	1,893	0.00	0.00	204.15	204.15
Blair	WILLIAMSBURG Borough	4.56	1,229	0.00	0.00	80.40	80.40
Blair	WOODBURY Township	30.74	1,676	0.00	0.00	280.93	280.93
Bradford	ALBA Borough	0.77	154	0.00	2,768.24	2,768.24	5,536.48
Bradford	ALBANY Township	44.14	896	190,945.96	41,347.74	41,347.74	273,641.44
Bradford	ARMENIA Township	27.26	182	222,770.29	20,041.98	20,041.98	262,854.25
Bradford	ASYLUM Township	24.01	1,063	145,482.63	31,006.53	31,006.53	207,495.69
Bradford	ATHENS Borough	13.18	3,287	0.00	57,014.37	57,014.37	114,028.74
Bradford	ATHENS Township	71.58	5,136	13,638.99	121,536.01	121,536.01	256,711.01
Bradford	BURLINGTON Borough	0.16	153	4,546.33	2,365.22	2,365.22	9,276.77
Bradford	BURLINGTON Township	32.56	789	68,194.98	32,394.76	32,394.76	132,984.50
Bradford	CANTON Borough	5.83	1,941	0.00	32,424.53	32,424.53	64,849.06
Bradford	CANTON Township	38.55	2,107	122,750.97	55,704.83	55,704.83	234,160.63

Exhibit D

All Municipalities Located within a County with Spud Wells as of 12/31/2015

County	Municipality	Mileage	Population	Well Host Amount ⁽¹⁾	Host, Nearby, Contiguous Amount	Muni In County with Well Amount	Total Amount Paid
Bradford	COLUMBIA Township (Exceeded Cap)	42.73	1,180	477,364.91	44,651.67	44,651.67	518,200.00
Bradford	FRANKLIN Township	32.02	720	54,555.98	31,030.33	31,030.33	116,616.64
Bradford	GRANVILLE Township	41.09	935	50,009.65	39,983.51	39,983.51	129,976.67
Bradford	HERRICK Township	39.48	749	395,530.92	36,207.25	36,207.25	467,945.42
Bradford	LERAYSVILLE Borough	2.13	285	0.00	5,571.75	5,571.75	11,143.50
Bradford	LEROY Township	15.03	707	59,102.32	20,024.76	20,024.76	99,151.84
Bradford	LITCHFIELD Township	44.37	1,333	72,741.31	47,958.84	47,958.84	168,658.99
Bradford	MONROE Borough	2.60	534	0.00	9,554.45	9,554.45	19,108.90
Bradford	MONROE Township	25.17	1,237	154,575.30	34,318.87	34,318.87	223,213.04
Bradford	NEW ALBANY Borough	1.51	352	0.00	6,168.31	6,168.31	12,336.62
Bradford	NORTH TOWANDA Township	13.11	1,121	22,731.66	24,927.26	24,927.26	72,586.18
Bradford	ORWELL Township	45.03	1,146	177,306.96	45,612.53	45,612.53	268,532.02
Bradford	OVERTON Township	38.18	240	140,936.30	27,850.01	27,850.01	196,636.32
Bradford	PIKE Township	38.41	677	122,750.97	34,461.13	34,461.13	191,673.23
Bradford	RIDGEBURY Township	60.04	1,966	0.00	67,296.23	67,296.23	134,592.46
Bradford	ROME Borough	0.60	424	0.00	6,654.27	6,654.27	13,308.54
Bradford	ROME Township	38.94	1,246	72,741.31	43,215.90	43,215.90	159,173.11
Bradford	SAYRE Borough	24.91	5,482	0.00	96,951.49	96,951.49	193,902.98
Bradford	SHESHEQUIN Township	49.38	1,306	68,194.98	50,748.03	50,748.03	169,691.04
Bradford	SMITHFIELD Township	58.45	1,477	104,565.64	59,050.29	59,050.29	222,666.22
Bradford	SOUTH CREEK Township	36.00	1,109	0.00	39,318.05	39,318.05	78,636.10
Bradford	SOUTH WAVERLY Borough	6.76	1,033	0.00	19,584.00	19,584.00	39,168.00
Bradford	SPRINGFIELD Township	58.64	1,092	81,833.98	53,475.75	53,475.75	188,785.48
Bradford	STANDING STONE Township	27.46	654	59,102.32	27,151.77	27,151.77	113,405.86
Bradford	STEVENS Township	11.15	439	336,428.60	13,590.70	13,590.70	363,610.00
Bradford	SYLVANIA Borough	0.81	217	0.00	3,725.69	3,725.69	7,451.38
Bradford	TERRY Township	41.50	971	218,223.95	40,777.01	40,777.01	299,777.97
Bradford	TOWANDA Borough	12.43	2,841	0.00	49,939.17	49,939.17	99,878.34
Bradford	TOWANDA Township	13.91	1,128	63,648.65	25,539.97	25,539.97	114,728.59
Bradford	TROY Borough	5.50	1,283	0.00	22,480.42	22,480.42	44,960.84
Bradford	TROY Township	35.29	1,663	381,891.92	47,061.73	47,061.73	476,015.38
Bradford	TUSCARORA Township	36.11	1,127	204,584.96	39,654.34	39,654.34	283,893.64
Bradford	ULSTER Township	20.11	1,321	68,194.98	32,341.08	32,341.08	132,877.14

Exhibit D

All Municipalities Located within a County with Spud Wells as of 12/31/2015

County	Municipality	Mileage	Population	Well Host Amount ⁽¹⁾	Host, Nearby, Contiguous Amount	Muni In County with Well Amount	Total Amount Paid
Bradford	WARREN Township	42.76	940	118,204.64	41,120.35	41,120.35	200,445.34
Bradford	WELLS Township	43.38	818	81,833.98	39,710.15	39,710.15	161,254.28
Bradford	WEST BURLINGTON Township	19.24	679	86,380.31	22,289.99	22,289.99	130,960.29
Bradford	WILMOT Township	56.90	1,186	300,057.94	53,758.91	53,758.91	407,575.76
Bradford	WINDHAM Township	33.17	938	50,009.65	34,987.22	34,987.22	119,984.09
Bradford	WYALUSING Borough	3.80	579	0.00	10,983.89	10,983.89	21,967.78
Bradford	WYALUSING Township	36.84	1,246	131,843.64	41,879.36	41,879.36	215,602.36
Bradford	WYSOX Township	23.11	1,695	86,380.31	39,783.18	39,783.18	165,946.67
Butler	ADAMS Township	66.48	12,930	9,092.66	39,830.02	38,711.62	87,634.30
Butler	ALLEGHENY Township	19.88	639	9,092.66	5,919.48	5,774.43	20,786.57
Butler	BRADY Township	17.60	1,273	0.00	6,553.48	6,383.57	12,937.05
Butler	BRUIN Borough	3.28	509	0.00	1,725.78	1,678.16	3,403.94
Butler	BUFFALO Township	46.50	7,246	36,370.65	24,521.88	23,845.13	84,737.66
Butler	BUTLER City	51.25	13,369	0.00	37,018.71	35,956.96	72,975.67
Butler	BUTLER Township	91.29	16,877	109,111.97	53,063.82	51,579.59	213,755.38
Butler	CALLERY Borough	2.46	389	0.00	1,307.79	1,271.65	2,579.44
Butler	CENTER Township	59.88	7,827	54,555.98	28,786.09	28,002.84	111,344.91
Butler	CERRY Township	38.52	1,087	0.00	11,189.17	10,917.00	22,106.17
Butler	CERRY VALLEY Borough	2.27	65	0.00	661.12	645.03	1,306.15
Butler	CHICORA Borough	4.43	1,012	0.00	2,933.29	2,849.94	5,783.23
Butler	CLAY Township	39.77	2,657	18,185.32	14,401.12	14,030.05	46,616.49
Butler	CLEARFIELD Township	38.85	2,605	90,926.64	14,085.54	13,722.50	118,734.68
Butler	CLINTON Township	34.56	2,849	131,843.64	13,517.05	13,162.89	158,523.58
Butler	CONCORD Township	43.60	1,467	100,019.31	13,104.08	12,782.12	125,905.51
Butler	CONNOQUENESSING Borough	1.84	602	13,638.99	1,555.55	1,510.28	16,704.82
Butler	CONNOQUENESSING Township	35.20	4,044	150,028.97	15,887.66	15,459.92	181,376.55
Butler	CRANBERRY Township	123.04	30,170	0.00	85,298.61	82,862.59	168,161.20
Butler	DONEGAL Township	28.41	1,842	54,555.98	10,183.51	9,921.72	74,661.21
Butler	EAST BUTLER Borough	6.11	710	0.00	2,772.70	2,697.98	5,470.68
Butler	EAU CLAIRE Borough	2.42	302	0.00	1,136.78	1,105.95	2,242.73
Butler	EVANS CITY Borough	6.22	1,783	0.00	4,790.66	4,652.38	9,443.04
Butler	FAIRVIEW Borough	0.98	197	0.00	599.01	582.15	1,181.16
Butler	FAIRVIEW Township	35.82	2,043	0.00	12,320.91	12,007.23	24,328.14

Exhibit D

All Municipalities Located within a County with Spud Wells as of 12/31/2015

County	Municipality	Mileage	Population	Well Host Amount ⁽¹⁾	Host, Nearby, Contiguous Amount	Muni In County with Well Amount	Total Amount Paid
Butler	FORWARD Township	33.46	2,565	181,853.29	12,727.96	12,396.43	206,977.68
Butler	FRANKLIN Township	24.18	2,676	0.00	10,724.49	10,436.64	21,161.13
Butler	HARMONY Borough	5.89	868	0.00	3,013.61	2,930.81	5,944.42
Butler	HARRISVILLE Borough	4.30	885	0.00	0.00	2,591.39	2,591.39
Butler	JACKSON Township	35.49	3,593	136,389.97	15,119.53	14,716.69	166,226.19
Butler	JEFFERSON Township	32.49	5,384	86,380.31	17,729.81	17,238.11	121,348.23
Butler	KARNS CITY Borough	0.65	210	0.00	544.57	528.73	1,073.30
Butler	LANCASTER Township	27.24	2,514	127,297.30	11,152.34	10,857.45	149,307.09
Butler	MARION Township	38.45	1,212	0.00	11,404.54	11,125.40	22,529.94
Butler	MARS Borough	7.23	1,663	0.00	4,808.38	4,671.68	9,480.06
Butler	MERCER Township	11.55	1,078	0.00	0.00	4,625.30	4,625.30
Butler	MIDDLESEX Township	49.79	5,504	50,009.65	22,071.61	21,479.27	93,560.53
Butler	MUDDY CREEK Township	26.42	2,198	45,463.32	10,370.53	10,098.62	65,932.47
Butler	OAKLAND Township	32.72	2,924	109,111.97	13,218.17	12,869.57	135,199.71
Butler	PARKER Township	20.41	624	0.00	6,017.82	5,870.79	11,888.61
Butler	PENN Township	47.18	4,970	86,380.31	20,458.94	19,912.05	126,751.30
Butler	PETROLIA Borough	1.96	208	0.00	852.76	829.95	1,682.71
Butler	PORTERSVILLE Borough	2.07	237	0.00	932.78	907.67	1,840.45
Butler	PROSPECT Borough	5.64	1,144	0.00	3,466.41	3,368.77	6,835.18
Butler	SAXONBURG Borough	4.45	1,498	0.00	3,840.19	3,728.21	7,568.40
Butler	SEVEN FIELDS Borough	10.12	2,858	0.00	7,714.71	7,492.25	15,206.96
Butler	SLIPPERY ROCK Borough	9.18	3,576	0.00	0.00	8,564.18	8,564.18
Butler	SLIPPERY ROCK Township	29.26	6,401	0.00	18,848.58	18,314.67	37,163.25
Butler	SUMMIT Township	37.99	4,773	150,028.97	17,905.16	17,419.55	185,353.68
Butler	VALENCIA Borough	1.76	574	0.00	1,484.53	1,441.33	2,925.86
Butler	VENANGO Township	25.43	853	0.00	7,638.15	7,450.51	15,088.66
Butler	WASHINGTON Township	30.50	1,267	50,009.65	9,613.78	9,374.42	68,997.85
Butler	WEST LIBERTY Borough	7.61	339	0.00	0.00	2,380.10	2,380.10
Butler	WEST SUNBURY Borough	0.61	189	0.00	496.06	481.67	977.73
Butler	WINFIELD Township	27.34	3,493	31,824.32	12,993.43	12,640.56	57,458.31
Butler	WORTH Township	28.62	1,453	0.00	9,511.42	9,271.32	18,782.74
Butler	ZELIENOPE Borough	15.83	3,718	0.00	10,670.61	10,366.80	21,037.41
Cambria	ADAMS Township	56.81	5,798	0.00	0.00	81.32	81.32

Exhibit D

All Municipalities Located within a County with Spud Wells as of 12/31/2015

County	Municipality	Mileage	Population	Well Host Amount ⁽¹⁾	Host, Nearby, Contiguous Amount	Muni In County with Well Amount	Total Amount Paid
Cambria	ALLEGHENY Township	34.84	2,842	0.00	0.00	45.57	45.57
Cambria	ASHVILLE Borough	2.29	221	0.00	0.00	3.20	3.20
Cambria	BARR Township	39.50	2,021	0.00	161.48	44.43	205.91
Cambria	BLACKLICK Township	18.17	1,958	0.00	0.00	26.63	26.63
Cambria	BROWNSTOWN Borough	3.72	716	0.00	0.00	7.34	7.34
Cambria	CAMBRIA Township	57.26	5,967	0.00	0.00	82.70	82.70
Cambria	CARROLLTOWN Borough	7.63	826	0.00	0.00	11.20	11.20
Cambria	CASSANDRA Borough	0.97	143	0.00	0.00	1.65	1.65
Cambria	CHEST Township	9.58	355	0.00	35.56	9.95	45.51
Cambria	CHEST SPRINGS Borough	0.68	145	0.00	0.00	1.42	1.42
Cambria	CLEARFIELD Township	18.42	1,565	0.00	91.88	24.46	116.34
Cambria	CONEMAUGH Township	14.82	1,944	0.00	0.00	23.80	23.80
Cambria	CRESSON Borough	8.32	1,650	0.00	0.00	16.72	16.72
Cambria	CRESSON Township	18.50	2,791	0.00	124.75	31.91	156.66
Cambria	CROYLE Township	27.53	2,300	0.00	0.00	36.34	36.34
Cambria	DAISYTOWN Borough	3.24	317	0.00	0.00	4.54	4.54
Cambria	DALE Borough	3.81	1,187	0.00	0.00	10.25	10.25
Cambria	DEAN Township	8.67	379	0.00	33.72	9.36	43.08
Cambria	EAST CARROLL Township	23.58	1,620	0.00	0.00	29.01	29.01
Cambria	EAST CONEMAUGH Borough	5.02	1,172	0.00	0.00	11.15	11.15
Cambria	EAST TAYLOR Township	22.08	2,629	0.00	0.00	33.86	33.86
Cambria	EBENSBURG Borough	15.20	3,237	0.00	0.00	31.90	31.90
Cambria	EHRENFELD Borough	2.52	222	0.00	0.00	3.38	3.38
Cambria	ELDER Township	11.17	1,008	0.00	0.00	15.18	15.18
Cambria	FERNDALE Borough	5.79	1,575	0.00	0.00	14.21	14.21
Cambria	FRANKLIN Borough	1.52	308	0.00	0.00	3.09	3.09
Cambria	GALLITZIN Borough	10.90	1,622	0.00	0.00	18.66	18.66
Cambria	GALLITZIN Township	10.84	1,296	0.00	0.00	16.65	16.65
Cambria	GEISTOWN Borough	12.43	2,390	0.00	0.00	24.54	24.54
Cambria	HASTINGS Borough	7.92	1,238	0.00	0.00	13.92	13.92
Cambria	JACKSON Township	42.79	4,249	0.00	229.79	60.53	290.32
Cambria	JOHNSTOWN City	82.02	20,184	0.00	0.00	188.54	188.54
Cambria	LILLY Borough	6.15	938	0.00	0.00	10.66	10.66

Exhibit D

All Municipalities Located within a County with Spud Wells as of 12/31/2015

County	Municipality	Mileage	Population	Well Host Amount ⁽¹⁾	Host, Nearby, Contiguous Amount	Muni In County with Well Amount	Total Amount Paid
Cambria	LORAIN Borough	3.69	731	0.00	0.00	7.41	7.41
Cambria	LORETTO Borough	2.30	1,308	0.00	0.00	9.74	9.74
Cambria	LOWER YODER Township	15.25	2,604	0.00	110.91	28.13	139.04
Cambria	MIDDLE TAYLOR Township	10.65	703	0.00	0.00	12.93	12.93
Cambria	MUNSTER Township	12.21	687	0.00	0.00	14.10	14.10
Cambria	NANTY GLO Borough	14.65	2,629	0.00	0.00	27.79	27.79
Cambria	NORTHERN CAMBRIA Borough	30.85	3,694	0.00	0.00	47.44	47.44
Cambria	PATTON Borough	7.07	1,700	0.00	0.00	16.00	16.00
Cambria	PORTAGE Borough	11.79	2,536	0.00	0.00	24.90	24.90
Cambria	PORTAGE Township	26.12	3,534	0.00	165.31	42.61	207.92
Cambria	READE Township	12.64	1,566	4,546.33	76.15	19.75	4,642.23
Cambria	RICHLAND Township	71.03	12,346	0.00	0.00	132.36	132.36
Cambria	SANKERTOWN Borough	4.00	653	0.00	0.00	7.19	7.19
Cambria	SCALP LEVEL Borough	4.26	749	0.00	0.00	7.99	7.99
Cambria	SOUTH FORK Borough	4.02	888	0.00	0.00	8.62	8.62
Cambria	SOUTHMONT Borough	11.91	2,198	0.00	0.00	22.96	22.96
Cambria	STONYCREEK Township	17.84	2,745	0.00	0.00	31.09	31.09
Cambria	SUMMERHILL Borough	2.23	471	0.00	0.00	4.65	4.65
Cambria	SUMMERHILL Township	26.01	2,386	0.00	134.43	35.60	170.03
Cambria	SUSQUEHANNA Township	34.00	1,936	0.00	144.23	39.42	183.65
Cambria	Tunnelhill Borough	0.77	239	0.00	0.00	2.05	2.05
Cambria	UPPER YODER Township	24.89	5,296	0.00	208.89	52.22	261.11
Cambria	VINTONDALE Borough	2.61	396	0.00	0.00	4.51	4.51
Cambria	WASHINGTON Township	15.08	875	0.00	64.40	17.57	81.97
Cambria	WEST CARROLL Township	14.18	1,254	0.00	0.00	19.13	19.13
Cambria	WEST TAYLOR Township	8.16	771	0.00	42.77	11.30	54.07
Cambria	WESTMONT Borough	25.18	4,990	0.00	0.00	50.61	50.61
Cambria	WHITE Township	4.67	813	0.00	34.37	8.70	43.07
Cambria	WILMORE Borough	2.45	221	0.00	0.00	3.33	3.33
Cameron	DRIFTWOOD Borough	2.53	64	0.00	0.00	1,593.74	1,593.74
Cameron	EMPORIUM Borough	8.09	1,963	0.00	21,805.46	21,485.85	43,291.31
Cameron	GIBSON Township	36.58	154	0.00	16,201.22	15,853.51	32,054.73
Cameron	GROVE Township	9.40	173	0.00	5,423.70	5,317.56	10,741.26

Exhibit D

All Municipalities Located within a County with Spud Wells as of 12/31/2015

County	Municipality	Mileage	Population	Well Host Amount ⁽¹⁾	Host, Nearby, Contiguous Amount	Muni In County with Well Amount	Total Amount Paid
Cameron	LUMBER Township	19.84	185	4,546.33	9,745.71	9,544.35	23,836.39
Cameron	PORTAGE Township	4.78	163	0.00	3,466.78	3,403.36	6,870.14
Cameron	SHIPPEN Township	32.41	2,103	240,955.62	32,932.09	32,376.57	306,264.28
Centre	BELLEFONTE Borough	19.77	6,227	0.00	0.00	1,244.21	1,244.21
Centre	BENNER Township	32.05	8,908	0.00	6,268.85	1,868.23	8,137.08
Centre	BOGGS Township	36.07	2,939	18,185.32	3,473.28	1,213.97	22,872.57
Centre	BURNSIDE Township	7.44	430	50,009.65	627.34	228.30	50,865.29
Centre	CENTRE HALL Borough	5.45	1,238	0.00	0.00	282.97	282.97
Centre	COLLEGE Township	45.76	10,153	0.00	0.00	2,345.70	2,345.70
Centre	CURTIN Township	21.03	604	4,546.33	1,464.21	568.65	6,579.19
Centre	FERGUSON Township	82.07	18,310	0.00	0.00	4,219.62	4,219.62
Centre	GREGG Township	34.78	2,395	0.00	0.00	1,115.52	1,115.52
Centre	HAINES Township	23.90	1,561	0.00	0.00	755.93	755.93
Centre	Halfmoon Township	20.53	2,708	0.00	0.00	820.77	820.77
Centre	HARRIS Township	28.56	5,198	0.00	0.00	1,321.21	1,321.21
Centre	HOWARD Borough	3.36	718	0.00	0.00	168.78	168.78
Centre	HOWARD Township	17.42	950	0.00	1,440.16	527.42	1,967.58
Centre	HUSTON Township	13.13	1,356	0.00	1,408.96	477.78	1,886.74
Centre	LIBERTY Township	23.50	2,087	0.00	2,349.92	812.51	3,162.43
Centre	MARION Township	7.06	1,220	0.00	1,005.72	318.45	1,324.17
Centre	MILES Township	9.87	1,976	0.00	0.00	479.12	479.12
Centre	MILESBURG Borough	6.29	1,095	0.00	900.09	284.73	1,184.82
Centre	MILLHEIM Borough	5.56	886	0.00	0.00	241.42	241.42
Centre	PATTON Township	58.49	15,808	0.00	0.00	3,353.19	3,353.19
Centre	PENN Township	14.01	1,168	0.00	0.00	474.84	474.84
Centre	PHILIPSBURG Borough	11.97	2,707	0.00	2,027.92	620.00	2,647.92
Centre	PORT MATILDA Borough	3.39	596	0.00	0.00	154.18	154.18
Centre	POTTER Township	49.97	3,490	0.00	0.00	1,608.87	1,608.87
Centre	RUSH Township	41.21	3,939	4,546.33	4,262.01	1,459.85	10,268.19
Centre	SNOW SHOE Borough	6.26	774	0.00	736.19	243.77	979.96
Centre	SNOW SHOE Township	37.24	1,721	31,824.32	2,922.11	1,088.66	35,835.09
Centre	SPRING Township	41.56	7,587	0.00	6,125.21	1,925.49	8,050.70
Centre	STATE COLLEGE Borough	48.23	42,100	0.00	0.00	6,409.61	6,409.61

Exhibit D

All Municipalities Located within a County with Spud Wells as of 12/31/2015

County	Municipality	Mileage	Population	Well Host Amount ⁽¹⁾	Host, Nearby, Contiguous Amount	Muni In County with Well Amount	Total Amount Paid
Centre	TAYLOR Township	21.83	843	0.00	1,629.10	617.37	2,246.47
Centre	UNION Township	20.28	1,405	0.00	1,827.76	651.52	2,479.28
Centre	UNIONVILLE Borough	2.52	281	0.00	0.00	94.29	94.29
Centre	WALKER Township	31.82	4,548	0.00	0.00	1,316.11	1,316.11
Centre	WORTH Township	16.87	816	0.00	1,342.12	497.73	1,839.85
Clarion	ASHLAND Township	21.54	1,101	0.00	676.05	593.65	1,269.70
Clarion	BEAVER Township	51.10	1,738	0.00	1,309.61	1,165.61	2,475.22
Clarion	BRADY Township	0.45	56	0.00	25.22	21.56	46.78
Clarion	CALLENSBURG Borough	1.65	204	0.00	92.07	78.70	170.77
Clarion	CLARION Borough	17.85	4,817	0.00	0.00	1,576.41	1,576.41
Clarion	CLARION Township	40.19	4,016	0.00	1,921.86	1,652.50	3,574.36
Clarion	EAST BRADY Borough	7.79	927	0.00	0.00	361.56	361.56
Clarion	ELK Township	27.93	1,458	4,546.33	886.84	778.20	6,211.37
Clarion	EMLENTON Borough	0.07	8	0.00	3.68	3.15	6.83
Clarion	FARMINGTON Township	53.33	1,894	0.00	1,393.74	1,238.74	2,632.48
Clarion	FOXBURG Borough	2.25	182	0.00	93.16	80.60	173.76
Clarion	HAWTHORN Borough	4.05	479	0.00	218.67	187.15	405.82
Clarion	HIGHLAND Township	17.27	515	0.00	0.00	373.82	373.82
Clarion	KNOX Borough	5.84	1,122	0.00	460.53	389.66	850.19
Clarion	KNOX Township	15.20	1,024	0.00	560.24	487.53	1,047.77
Clarion	LICKING Township	20.73	547	0.00	478.05	428.95	907.00
Clarion	LIMESTONE Township	67.78	1,822	4,546.33	1,574.37	1,411.86	7,532.56
Clarion	MADISON Township	35.21	1,185	9,092.66	898.14	799.67	10,790.47
Clarion	MILLCREEK Township	36.26	385	0.00	643.69	591.51	1,235.20
Clarion	MONROE Township	46.97	1,516	0.00	1,176.31	1,048.76	2,225.07
Clarion	NEW BETHLEHEM Borough	6.08	959	0.00	409.06	347.60	756.66
Clarion	PAINT Township	19.20	1,660	0.00	831.08	717.63	1,548.71
Clarion	PERRY Township	41.58	932	9,092.66	903.28	814.53	10,810.47
Clarion	PINEY Township	18.46	440	0.00	409.85	368.90	778.75
Clarion	PORTER Township	63.07	1,313	18,185.32	1,336.23	1,207.54	20,729.09
Clarion	REDBANK Township	40.71	1,344	4,546.33	1,029.65	917.33	6,493.31
Clarion	RICHLAND Township	19.79	483	0.00	443.18	398.61	841.79
Clarion	RIMERSBURG Borough	3.90	929	0.00	368.05	310.14	678.19

Exhibit D

All Municipalities Located within a County with Spud Wells as of 12/31/2015

County	Municipality	Mileage	Population	Well Host Amount ⁽¹⁾	Host, Nearby, Contiguous Amount	Muni In County with Well Amount	Total Amount Paid
Clarion	SAINT PETERSBURG Borough	2.18	385	0.00	160.51	136.06	296.57
Clarion	SALEM Township	27.73	863	0.00	683.68	610.27	1,293.95
Clarion	SHIPPENVILLE Borough	2.49	464	0.00	191.51	162.14	353.65
Clarion	SLIGO Borough	4.82	700	0.00	303.99	258.82	562.81
Clarion	STRATTANVILLE Borough	3.39	536	0.00	0.00	194.16	194.16
Clarion	TOBY Township	50.39	972	9,092.66	1,041.65	943.37	11,077.68
Clarion	WASHINGTON Township	29.55	1,845	0.00	1,040.10	907.34	1,947.44
Clearfield	BECCARIA Township	25.51	1,754	4,546.33	3,782.40	3,705.62	12,034.35
Clearfield	BELL Township	42.56	751	0.00	4,095.40	4,002.60	8,098.00
Clearfield	BIGLER Township	15.86	1,261	9,092.66	2,525.21	2,474.70	14,092.57
Clearfield	BLOOM Township	15.49	407	0.00	0.00	1,590.70	1,590.70
Clearfield	BOGGS Township	26.88	1,760	0.00	3,895.73	3,816.26	7,711.99
Clearfield	BRADFORD Township	40.93	3,005	0.00	6,263.00	6,136.71	12,399.71
Clearfield	BRADY Township	52.73	1,982	0.00	6,144.78	6,012.74	12,157.52
Clearfield	BRISBIN Borough	4.92	400	0.00	792.33	776.52	1,568.85
Clearfield	BURNSIDE Borough	3.96	231	0.00	0.00	533.87	533.87
Clearfield	BURNSIDE Township	37.78	1,055	0.00	4,030.88	3,942.19	7,973.07
Clearfield	CHEST Township	17.56	505	4,546.33	1,888.44	1,846.98	8,281.75
Clearfield	CHESTER HILL Borough	4.56	864	0.00	1,236.63	1,213.97	2,450.60
Clearfield	CLEARFIELD Borough	37.27	6,064	0.00	9,091.46	8,922.44	18,013.90
Clearfield	COALPORT Borough	4.83	508	0.00	895.25	877.87	1,773.12
Clearfield	COOPER Township	38.93	2,677	18,185.32	5,772.50	5,655.31	29,613.13
Clearfield	COVINGTON Township	25.58	515	4,546.33	2,526.25	2,469.44	9,542.02
Clearfield	CURWENSVILLE Borough	16.82	2,486	0.00	3,847.71	3,775.50	7,623.21
Clearfield	DECATUR Township	27.89	4,810	0.00	7,080.48	6,949.59	14,030.07
Clearfield	DUBOIS City	40.30	7,632	0.00	10,925.22	10,725.01	21,650.23
Clearfield	FALLS CREEK Borough	0.22	47	0.00	65.06	63.89	128.95
Clearfield	FERGUSON Township	29.22	447	18,185.32	2,741.87	2,679.27	23,606.46
Clearfield	GIRARD Township	28.65	522	9,092.66	2,773.64	2,710.90	14,577.20
Clearfield	GLEN HOPE Borough	2.48	140	0.00	336.63	329.66	666.29
Clearfield	GOSHEN Township	22.39	433	18,185.32	2,193.11	2,143.68	22,522.11
Clearfield	GRAHAM Township	16.14	1,364	0.00	2,652.00	2,599.29	5,251.29
Clearfield	GRAMPIAN Borough	3.24	343	0.00	0.00	591.11	591.11

Exhibit D

All Municipalities Located within a County with Spud Wells as of 12/31/2015

County	Municipality	Mileage	Population	Well Host Amount ⁽¹⁾	Host, Nearby, Contiguous Amount	Muni In County with Well Amount	Total Amount Paid
Clearfield	GREENWOOD Township	27.43	370	0.00	2,523.38	2,465.43	4,988.81
Clearfield	GULICH Township	12.88	1,229	4,546.33	2,259.41	2,215.07	9,020.81
Clearfield	HOUTZDALE Borough	6.68	779	0.00	1,315.98	1,290.69	2,606.67
Clearfield	HUSTON Township	21.95	1,394	22,731.66	3,137.23	3,073.03	28,941.92
Clearfield	IRVONA Borough	4.59	629	0.00	999.68	980.78	1,980.46
Clearfield	JORDAN Township	30.00	457	0.00	2,813.10	2,748.86	5,561.96
Clearfield	KARTHAUS Township	19.63	904	4,546.33	2,456.72	2,404.86	9,407.91
Clearfield	KNOX Township	22.05	633	0.00	2,370.16	2,318.12	4,688.28
Clearfield	LAWRENCE Township	78.81	7,538	322,789.60	13,843.24	13,571.63	350,204.47
Clearfield	MAHAFFEY Borough	1.81	356	0.00	504.14	494.94	999.08
Clearfield	MORRIS Township	18.47	2,919	0.00	4,417.74	4,335.38	8,753.12
Clearfield	NEW WASHINGTON Borough	1.97	58	0.00	213.21	208.54	421.75
Clearfield	NEWBURG Borough	1.35	91	0.00	198.30	194.27	392.57
Clearfield	OSCEOLA MILLS Borough	5.20	1,112	0.00	1,539.25	1,511.35	3,050.60
Clearfield	PENN Township	38.21	1,240	0.00	4,252.90	4,160.41	8,413.31
Clearfield	PIKE Township	48.66	2,311	0.00	6,161.27	6,031.60	12,192.87
Clearfield	PINE Township	2.39	59	0.00	247.10	241.63	488.73
Clearfield	RAMEY Borough	5.53	445	0.00	885.89	868.19	1,754.08
Clearfield	SANDY Township	70.64	10,617	0.00	16,339.12	16,033.00	32,372.12
Clearfield	TROUTVILLE Borough	1.79	237	0.00	381.40	374.17	755.57
Clearfield	UNION Township	27.69	893	0.00	3,076.29	3,009.34	6,085.63
Clearfield	WALLACETON Borough	3.07	312	0.00	0.00	547.06	547.06
Clearfield	WESTOVER Borough	4.39	385	0.00	735.58	721.02	1,456.60
Clearfield	WOODWARD Township	26.49	4,185	4,546.33	6,334.51	6,216.41	17,097.25
Clinton	ALLISON Township	1.93	196	0.00	970.65	616.81	1,587.46
Clinton	AVIS Borough	9.47	1,515	0.00	6,217.99	3,823.26	10,041.25
Clinton	BALD EAGLE Township	19.25	2,090	0.00	10,036.68	6,346.78	16,383.46
Clinton	BEECH CREEK Borough	3.74	703	0.00	2,731.00	1,660.65	4,391.65
Clinton	BEECH CREEK Township	27.17	1,021	22,731.66	9,092.65	6,180.64	38,004.95
Clinton	CASTANEA Township	9.05	1,191	0.00	0.00	3,283.93	3,283.93
Clinton	CHAPMAN Township	11.90	857	90,926.64	5,060.34	3,297.11	99,284.09
Clinton	COLEBROOK Township	0.00	202	0.00	531.30	290.85	822.15
Clinton	CRAWFORD Township	14.00	948	0.00	0.00	3,792.22	3,792.22

Exhibit D

All Municipalities Located within a County with Spud Wells as of 12/31/2015

County	Municipality	Mileage	Population	Well Host Amount ⁽¹⁾	Host, Nearby, Contiguous Amount	Muni In County with Well Amount	Total Amount Paid
Clinton	DUNNSTABLE Township	8.79	1,019	0.00	4,753.04	2,991.18	7,744.22
Clinton	EAST KEATING Township	2.94	11	0.00	722.23	525.54	1,247.77
Clinton	FLEMINGTON Borough	5.90	1,341	0.00	0.00	2,953.78	2,953.78
Clinton	GALLAGHER Township	10.82	387	36,370.65	3,569.44	2,433.11	42,373.20
Clinton	GREENE Township	18.99	1,728	0.00	0.00	5,780.47	5,780.47
Clinton	GRUGAN Township	8.00	52	122,750.97	2,023.31	1,461.84	126,236.12
Clinton	LAMAR Township	27.09	2,569	0.00	13,145.37	8,395.73	21,541.10
Clinton	LEIDY Township	10.68	180	0.00	2,991.98	2,110.79	5,102.77
Clinton	LOCK HAVEN City	25.40	9,862	0.00	0.00	18,603.86	18,603.86
Clinton	LOGAN Township	5.23	822	0.00	0.00	2,090.32	2,090.32
Clinton	LOGANTON Borough	1.92	473	0.00	0.00	1,013.93	1,013.93
Clinton	MILL HALL Borough	6.92	1,622	0.00	0.00	3,535.23	3,535.23
Clinton	NOYES Township	5.13	359	40,916.99	2,154.00	1,406.32	44,477.31
Clinton	PINE CREEK Township	27.29	3,299	0.00	15,112.61	9,481.53	24,594.14
Clinton	PORTER Township	11.85	1,496	0.00	6,729.27	4,208.53	10,937.80
Clinton	RENOVO Borough	6.65	1,234	0.00	4,813.89	2,929.74	7,743.63
Clinton	SOUTH RENOV0 Borough	2.72	438	0.00	1,793.45	1,102.24	2,895.69
Clinton	WAYNE Township	16.88	1,691	0.00	8,428.33	5,361.37	13,789.70
Clinton	WEST KEATING Township	9.24	30	0.00	2,257.86	1,645.15	3,903.01
Clinton	WOODWARD Township	21.14	2,409	0.00	11,321.41	7,133.78	18,455.19
Crawford	ATHENS Township	31.12	734	0.00	0.00	25.35	25.35
Crawford	BEAVER Township	38.13	875	0.00	0.00	30.83	30.83
Crawford	BLOOMFIELD Township	50.21	1,881	0.00	0.00	47.54	47.54
Crawford	BLOOMING VALLEY Borough	2.50	333	0.00	0.00	4.63	4.63
Crawford	CAMBRIDGE Township	22.85	1,530	0.00	0.00	28.04	28.04
Crawford	CAMBRIDGE SPRINGS Borough	6.01	2,528	0.00	0.00	27.59	27.59
Crawford	CENTERVILLE Borough	2.72	215	0.00	0.00	3.64	3.64
Crawford	COCHRANTON Borough	5.27	1,118	0.00	85.56	13.74	99.30
Crawford	CONNEAUT Township	44.39	1,438	0.00	0.00	39.89	39.89
Crawford	CONNEAUT LAKE Borough	4.64	641	0.00	0.00	8.83	8.83
Crawford	CONNEAUTVILLE Borough	7.30	756	0.00	0.00	11.50	11.50
Crawford	CUSSEWAGO Township	45.81	1,555	0.00	0.00	41.84	41.84
Crawford	EAST FAIRFIELD Township	10.80	899	4,546.33	92.20	14.92	4,653.45

Exhibit D

All Municipalities Located within a County with Spud Wells as of 12/31/2015

County	Municipality	Mileage	Population	Well Host Amount ⁽¹⁾	Host, Nearby, Contiguous Amount	Muni In County with Well Amount	Total Amount Paid
Crawford	EAST FALLOWFIELD Township	37.17	1,598	0.00	0.00	37.15	37.15
Crawford	EAST MEAD Township	28.19	1,464	0.00	187.98	30.56	218.54
Crawford	FAIRFIELD Township	21.62	999	0.00	136.78	22.26	159.04
Crawford	GREENWOOD Township	37.73	1,435	0.00	0.00	35.93	35.93
Crawford	HAYFIELD Township	62.70	2,893	0.00	0.00	64.54	64.54
Crawford	HYDETOWN Borough	2.53	523	0.00	0.00	6.46	6.46
Crawford	LINESVILLE Borough	3.76	1,008	0.00	0.00	11.81	11.81
Crawford	MEADVILLE City	51.47	13,238	0.00	0.00	156.33	156.33
Crawford	NORTH SHENANGO Township	48.37	1,378	0.00	0.00	41.67	41.67
Crawford	OIL CREEK Township	43.55	1,819	0.00	0.00	43.01	43.01
Crawford	PINE Township	8.52	455	0.00	0.00	9.35	9.35
Crawford	RANDOLPH Township	49.89	1,748	0.00	282.36	46.09	328.45
Crawford	RICHMOND Township	33.54	1,444	0.00	0.00	33.53	33.53
Crawford	ROCKDALE Township	40.19	1,474	0.00	0.00	37.75	37.75
Crawford	ROME Township	51.80	1,807	0.00	0.00	47.78	47.78
Crawford	SADSBURY Township	36.77	2,894	0.00	0.00	49.24	49.24
Crawford	SAEGERTOWN Borough	3.55	980	0.00	0.00	11.41	11.41
Crawford	SOUTH SHENANGO Township	55.99	2,015	0.00	0.00	52.23	52.23
Crawford	SPARTA Township	45.00	1,799	0.00	0.00	43.68	43.68
Crawford	SPARTANSBURG Borough	2.44	301	0.00	0.00	4.30	4.30
Crawford	SPRING Township	58.19	1,527	0.00	0.00	48.88	48.88
Crawford	SPRINGBORO Borough	1.76	462	0.00	0.00	5.42	5.42
Crawford	STEUBEN Township	20.72	786	0.00	0.00	19.70	19.70
Crawford	SUMMERHILL Township	34.24	1,219	0.00	0.00	31.81	31.81
Crawford	SUMMIT Township	37.69	1,993	0.00	0.00	41.21	41.21
Crawford	TITUSVILLE City	29.41	5,419	0.00	0.00	68.91	68.91
Crawford	TOWNVILLE Borough	1.04	320	0.00	0.00	3.65	3.65
Crawford	TROY Township	33.26	1,205	0.00	0.00	31.10	31.10
Crawford	UNION Township	22.61	988	0.00	139.65	22.74	162.39
Crawford	VENANGO Borough	1.01	243	0.00	0.00	2.90	2.90
Crawford	VENANGO Township	21.93	990	0.00	0.00	22.36	22.36
Crawford	VERNON Township	46.16	5,526	0.00	0.00	79.82	79.82
Crawford	WAYNE Township	52.64	1,516	0.00	278.31	45.50	323.81

Exhibit D

All Municipalities Located within a County with Spud Wells as of 12/31/2015

County	Municipality	Mileage	Population	Well Host Amount ⁽¹⁾	Host, Nearby, Contiguous Amount	Muni In County with Well Amount	Total Amount Paid
Crawford	WEST FALLOWFIELD Township	6.68	590	0.00	0.00	9.55	9.55
Crawford	WEST MEAD Township	41.47	5,156	0.00	455.85	73.53	529.38
Crawford	WEST SHENANGO Township	10.54	497	0.00	0.00	10.94	10.94
Crawford	WOODCOCK Borough	0.26	158	0.00	0.00	1.65	1.65
Crawford	WOODCOCK Township	48.31	2,805	0.00	0.00	55.20	55.20
Elk	BENEZETTE Township	11.92	200	0.00	3,240.84	3,240.84	6,481.68
Elk	FOX Township	47.21	3,557	36,370.65	20,113.46	20,113.46	76,597.57
Elk	HIGHLAND Township	26.45	484	22,731.66	7,297.13	7,297.13	37,325.92
Elk	HORTON Township	29.31	1,428	18,185.32	10,433.25	10,433.25	39,051.82
Elk	JAY Township	41.41	2,005	0.00	14,707.45	14,707.45	29,414.90
Elk	JOHNSONBURG Borough	11.62	2,405	0.00	8,976.63	8,976.63	17,953.26
Elk	JONES Township	41.94	1,596	313,696.94	13,751.55	13,751.55	341,200.04
Elk	MILLSTONE Township	19.09	79	4,546.33	4,555.07	4,555.07	13,656.47
Elk	RIDGWAY Borough	17.57	3,951	0.00	14,401.02	14,401.02	28,802.04
Elk	RIDGWAY Township	18.74	2,469	22,731.66	10,766.44	10,766.44	44,264.54
Elk	SAINT MARYS City	74.42	12,793	31,824.32	50,621.14	50,621.14	133,066.60
Elk	SPRING CREEK Township	20.90	227	0.00	5,356.82	5,356.82	10,713.64
Fayette	BELLE VERNON Borough	3.73	1,073	0.00	1,961.41	1,961.41	3,922.82
Fayette	BROWNSVILLE Borough	16.90	2,292	0.00	5,469.57	5,469.57	10,939.14
Fayette	BROWNSVILLE Township	6.02	671	9,092.66	1,754.91	1,754.91	12,602.48
Fayette	BULLSKIN Township	75.54	6,840	18,185.32	19,919.96	19,919.96	58,025.24
Fayette	CONNELLSVILLE City	32.83	7,514	0.00	14,696.77	14,696.77	29,393.54
Fayette	CONNELLSVILLE Township	19.23	2,325	0.00	5,847.30	5,847.30	11,694.60
Fayette	DAWSON Borough	3.03	359	0.00	911.57	911.57	1,823.14
Fayette	DUNBAR Borough	7.96	1,019	0.00	2,495.67	2,495.67	4,991.34
Fayette	DUNBAR Township	66.80	6,995	77,287.65	18,873.81	18,873.81	115,035.27
Fayette	EVERSON Borough	3.13	779	0.00	1,484.46	1,484.46	2,968.92
Fayette	FAIRCHANCE Borough	9.99	1,933	0.00	4,002.06	4,002.06	8,004.12
Fayette	FAYETTE CITY Borough	3.17	586	0.00	1,233.52	1,233.52	2,467.04
Fayette	FRANKLIN Township	27.17	2,478	27,277.99	7,188.43	7,188.43	41,654.85
Fayette	GEORGES Township	63.35	6,478	0.00	17,691.93	17,691.93	35,383.86
Fayette	GERMAN Township	67.97	4,995	113,658.31	16,381.65	16,381.65	146,421.61
Fayette	HENRY CLAY Township	52.55	2,029	0.00	10,227.78	10,227.78	20,455.56

Exhibit D

All Municipalities Located within a County with Spud Wells as of 12/31/2015

County	Municipality	Mileage	Population	Well Host Amount ⁽¹⁾	Host, Nearby, Contiguous Amount	Muni In County with Well Amount	Total Amount Paid
Fayette	JEFFERSON Township	29.85	1,981	40,916.99	6,911.46	6,911.46	54,739.91
Fayette	LOWER TYRONE Township	24.22	1,102	9,092.66	4,935.81	4,935.81	18,964.28
Fayette	LUZERNE Township	50.73	5,912	190,945.96	15,131.00	15,131.00	221,207.96
Fayette	MARKLEYSBURG Borough	1.06	279	0.00	522.91	522.91	1,045.82
Fayette	MASONTOWN Borough	18.82	3,399	0.00	7,216.87	7,216.87	14,433.74
Fayette	MENALLEN Township	29.38	4,107	27,277.99	9,671.49	9,671.49	46,620.97
Fayette	NEWELL Borough	4.23	532	0.00	1,313.57	1,313.57	2,627.14
Fayette	NICHOLSON Township	33.49	1,767	36,370.65	7,148.40	7,148.40	50,667.45
Fayette	NORTH UNION Township	75.64	12,488	36,370.65	27,445.55	27,445.55	91,261.75
Fayette	OHIOPYLE Borough	1.35	58	0.00	270.55	270.55	541.10
Fayette	PERRY Township	28.32	2,501	22,731.66	7,383.79	7,383.79	37,499.24
Fayette	PERRYOPOLIS Borough	11.24	1,741	0.00	3,925.83	3,925.83	7,851.66
Fayette	POINT MARION Borough	6.65	1,140	0.00	2,468.90	2,468.90	4,937.80
Fayette	REDSTONE Township	50.53	5,468	227,316.62	14,511.88	14,511.88	256,340.38
Fayette	SALTICK Township	45.42	3,405	0.00	11,036.13	11,036.13	22,072.26
Fayette	SEVEN SPRINGS Borough	4.35	15	0.00	643.21	643.21	1,286.42
Fayette	SMITHFIELD Borough	3.53	859	0.00	1,648.16	1,648.16	3,296.32
Fayette	SOUTH CONNELLSVILLE Borough	11.55	1,936	0.00	4,229.57	4,229.57	8,459.14
Fayette	SOUTH UNION Township	57.86	10,639	0.00	22,439.03	22,439.03	44,878.06
Fayette	SPRINGFIELD Township	75.34	2,978	4,546.33	14,755.23	14,755.23	34,056.79
Fayette	SPRINGHILL Township	36.43	2,846	68,194.98	9,004.61	9,004.61	86,204.20
Fayette	STEWART Township	38.22	718	0.00	6,431.06	6,431.06	12,862.12
Fayette	UNIONTOWN City	36.66	10,064	0.00	18,636.78	18,636.78	37,273.56
Fayette	UPPER TYRONE Township	12.54	2,013	0.00	4,473.82	4,473.82	8,947.64
Fayette	VANDESBILT Borough	3.00	468	0.00	1,052.23	1,052.23	2,104.46
Fayette	WASHINGTON Township	20.54	3,790	68,194.98	7,983.30	7,983.30	84,161.58
Fayette	WHARTON Township	74.23	3,514	0.00	15,309.02	15,309.02	30,618.04
Forest	BARNETT Township	21.45	349	0.00	1,530.58	1,530.58	3,061.16
Forest	GREEN Township	8.51	502	4,546.33	1,008.29	1,008.29	6,562.91
Forest	HARMONY Township	24.74	639	0.00	2,026.21	2,026.21	4,052.42
Forest	HICKORY Township	12.14	536	0.00	1,239.67	1,239.67	2,479.34
Forest	HOWE Township	19.70	401	13,638.99	1,494.48	1,494.48	16,627.95
Forest	JENKS Township	27.54	3,577	13,638.99	5,417.00	5,417.00	24,472.99

Exhibit D

All Municipalities Located within a County with Spud Wells as of 12/31/2015

County	Municipality	Mileage	Population	Well Host Amount ⁽¹⁾	Host, Nearby, Contiguous Amount	Muni In County with Well Amount	Total Amount Paid
Forest	KINGSLEY Township	18.04	348	0.00	1,347.35	1,347.35	2,694.70
Forest	TIONESTA Borough	4.10	463	0.00	729.74	729.74	1,459.48
Forest	TIONESTA Township	19.08	703	13,638.99	1,794.54	1,794.54	17,228.07
Greene	ALEPPO Township	44.83	502	77,287.65	47,571.05	47,571.05	172,429.75
Greene	CARMICHAELS Borough	1.85	468	0.00	10,629.00	10,629.00	21,258.00
Greene	CENTER Township (Exceeded Cap)	78.55	1,233	695,588.87	90,199.91	90,199.91	677,343.50
Greene	CLARKSVILLE Borough	1.78	230	0.00	5,958.77	5,958.77	11,917.54
Greene	CUMBERLAND Township	66.07	6,461	350,067.60	180,954.17	180,954.17	711,975.94
Greene	DUNKARD Township	38.83	2,336	190,945.96	78,038.70	78,038.70	347,023.36
Greene	FRANKLIN Township (Exceeded Cap)	70.09	7,126	195,492.29	197,231.85	197,231.85	518,200.00
Greene	FREEPORT Township	8.77	301	0.00	13,235.26	13,235.26	26,470.52
Greene	GILMORE Township	28.87	247	45,463.32	29,157.28	29,157.28	103,777.88
Greene	GRAY Township	2.10	219	90,926.64	6,015.81	6,015.81	102,958.26
Greene	GREENE Township	21.50	427	131,843.64	26,423.00	26,423.00	184,689.64
Greene	GREENSBORO Borough	2.23	258	0.00	6,881.15	6,881.15	13,762.30
Greene	JACKSON Township	41.90	474	131,843.64	44,555.10	44,555.10	220,953.84
Greene	JEFFERSON Borough	1.51	260	0.00	6,312.08	6,312.08	12,624.16
Greene	JEFFERSON Township	40.49	2,305	131,843.64	78,839.45	78,839.45	289,522.54
Greene	MONONGAHELA Township	20.25	1,538	50,009.65	46,892.80	46,892.80	143,795.25
Greene	MORGAN Township	44.11	2,510	463,725.91	85,867.19	85,867.19	635,460.29
Greene	MORRIS Township	55.40	811	722,866.86	62,480.86	62,480.86	847,828.58
Greene	PERRY Township	48.40	1,466	4,546.33	69,261.82	69,261.82	143,069.97
Greene	RICES LANDING Borough	3.31	449	0.00	11,493.40	11,493.40	22,986.80
Greene	RICHHILL Township	54.42	861	127,297.30	62,622.29	62,622.29	252,541.88
Greene	SPRINGHILL Township	36.80	340	9,092.66	37,653.54	37,653.54	84,399.74
Greene	WASHINGTON Township (Exceeded Cap)	37.00	1,069	541,013.56	51,946.37	51,946.37	518,200.00
Greene	WAYNE Township	69.08	1,179	0.00	81,159.20	81,159.20	162,318.40
Greene	WAYNESBURG Borough	15.75	4,131	0.00	93,331.95	93,331.95	186,663.90
Greene	WHITELEY Township	34.62	642	59,102.32	41,664.30	41,664.30	142,430.92
Huntingdon	ALEXANDRIA Borough	1.70	333	0.00	0.00	0.00	8.49
Huntingdon	BARREE Township	10.63	473	0.00	0.00	0.00	24.01
Huntingdon	BIRMINGHAM Borough	0.27	89	0.00	0.00	0.00	2.00
Huntingdon	BRADY Township	5.69	1,150	0.00	0.00	0.00	29.10

Exhibit D

All Municipalities Located within a County with Spud Wells as of 12/31/2015

County	Municipality	Mileage	Population	Well Host Amount ⁽¹⁾	Host, Nearby, Contiguous Amount	Muni In County with Well Amount	Total Amount Paid
Huntingdon	BROAD TOP CITY Borough	3.81	444	0.00	80.45	13.57	94.02
Huntingdon	CARBON Township	3.46	366	0.00	68.53	11.65	80.18
Huntingdon	CASS Township	18.88	1,099	0.00	264.64	47.35	311.99
Huntingdon	CASSVILLE Borough	0.95	141	0.00	23.74	3.93	27.67
Huntingdon	CLAY Township	23.18	910	0.00	271.44	50.16	321.60
Huntingdon	COALMONT Borough	0.50	105	0.00	0.00	2.62	2.62
Huntingdon	CROMWELL Township	39.24	1,596	0.00	0.00	85.94	85.94
Huntingdon	DUBLIN Township	28.33	1,278	0.00	0.00	64.32	64.32
Huntingdon	DUDLEY Borough	1.56	185	0.00	33.33	5.61	38.94
Huntingdon	FRANKLIN Township	2.48	467	0.00	0.00	12.06	12.06
Huntingdon	HENDERSON Township	27.92	908	0.00	0.00	57.02	57.02
Huntingdon	HOPEWELL Township	10.50	590	0.00	144.59	25.94	170.53
Huntingdon	HUNTINGDON Borough	23.93	7,037	0.00	0.00	162.33	162.33
Huntingdon	JACKSON Township	26.26	858	0.00	0.00	53.70	53.70
Huntingdon	JUNIATA Township	15.35	545	0.00	0.00	32.18	32.18
Huntingdon	LINCOLN Township	5.91	336	0.00	81.86	14.67	96.53
Huntingdon	LOGAN Township	7.11	669	0.00	0.00	22.45	22.45
Huntingdon	MAPLETON Borough	2.92	429	0.00	0.00	12.01	12.01
Huntingdon	MARKLESBURG Borough	1.57	203	0.00	0.00	5.96	5.96
Huntingdon	MILL CREEK Borough	1.81	326	0.00	0.00	8.52	8.52
Huntingdon	MILLER Township	9.96	455	0.00	0.00	22.71	22.71
Huntingdon	MORRIS Township	4.21	417	0.00	0.00	13.66	13.66
Huntingdon	MOUNT UNION Borough	14.22	2,405	0.00	0.00	64.25	64.25
Huntingdon	ONEIDA Township	10.10	1,074	0.00	0.00	34.14	34.14
Huntingdon	ORBISONIA Borough	3.18	417	0.00	0.00	12.17	12.17
Huntingdon	PENN Township	21.43	1,081	0.00	280.12	50.72	330.84
Huntingdon	PETERSBURG Borough	1.93	473	0.00	0.00	11.37	11.37
Huntingdon	PORTER Township	21.00	1,949	0.00	0.00	65.84	65.84
Huntingdon	ROCKHILL Borough	2.60	364	0.00	0.00	10.36	10.36
Huntingdon	SALTILLO Borough	1.51	346	0.00	0.00	8.46	8.46
Huntingdon	SHADE GAP Borough	0.43	104	0.00	0.00	2.50	2.50
Huntingdon	SHIRLEY Township	37.01	2,498	0.00	0.00	99.05	99.05
Huntingdon	SHIRLEYSBURG Borough	1.60	148	0.00	0.00	5.00	5.00

Exhibit D

All Municipalities Located within a County with Spud Wells as of 12/31/2015

County	Municipality	Mileage	Population	Well Host Amount ⁽¹⁾	Host, Nearby, Contiguous Amount	Muni In County with Well Amount	Total Amount Paid
Huntingdon	SMITHFIELD Township	7.78	4,532	0.00	0.00	93.45	93.45
Huntingdon	SPRINGFIELD Township	28.54	645	0.00	0.00	53.15	53.15
Huntingdon	SPRUCE CREEK Township	4.56	237	0.00	0.00	10.91	10.91
Huntingdon	TELL Township	34.33	647	0.00	0.00	61.59	61.59
Huntingdon	THREE SPRINGS Borough	1.49	436	0.00	0.00	10.06	10.06
Huntingdon	TODD Township	25.51	947	4,546.33	292.09	54.22	4,892.64
Huntingdon	UNION Township	23.06	1,023	0.00	0.00	52.04	52.04
Huntingdon	WALKER Township	17.74	1,931	0.00	0.00	60.77	60.77
Huntingdon	WARRIORS MARK Township	12.40	1,806	0.00	0.00	50.75	50.75
Huntingdon	WEST Township	17.82	564	0.00	0.00	36.11	36.11
Huntingdon	WOOD Township	4.47	714	0.00	117.89	19.43	137.32
Indiana	ARMAGH Borough	0.50	119	0.00	36.23	35.76	71.99
Indiana	ARMSTRONG Township	62.91	2,915	0.00	1,783.13	1,764.05	3,547.18
Indiana	BANKS Township	19.57	980	0.00	571.55	565.36	1,136.91
Indiana	BLACK LICK Township	25.05	1,197	0.00	718.37	710.65	1,429.02
Indiana	BLAIRSVILLE Borough	14.81	3,327	0.00	1,027.90	1,014.62	2,042.52
Indiana	BRUSH VALLEY Township	46.55	1,801	9,092.66	1,237.45	1,224.52	11,554.63
Indiana	BUFFINGTON Township	25.83	1,297	0.00	755.19	747.02	1,502.21
Indiana	BURRELL Township	44.38	4,249	0.00	1,762.84	1,742.08	3,504.92
Indiana	CANOE Township	38.85	1,457	0.00	1,022.14	1,011.50	2,033.64
Indiana	CENTER Township	48.42	4,611	36,370.65	1,917.61	1,895.04	40,183.30
Indiana	CHERRY TREE Borough	2.21	352	0.00	120.11	118.60	238.71
Indiana	CHERRYHILL Township	64.85	2,698	22,731.66	1,767.45	1,748.80	26,247.91
Indiana	CLYMER Borough	10.12	1,318	0.00	482.36	476.47	958.83
Indiana	CONEMAUGH Township	48.68	2,223	0.00	1,372.27	1,357.62	2,729.89
Indiana	CREEKSIDE Borough	2.14	301	0.00	0.00	105.81	105.81
Indiana	EAST MAHONING Township	34.82	1,041	0.00	855.11	846.46	1,701.57
Indiana	EAST WHEATFIELD Township	28.12	2,290	0.00	1,024.33	1,012.52	2,036.85
Indiana	ERNEST Borough	2.09	450	0.00	140.55	138.75	279.30
Indiana	GLEN CAMPBELL Borough	3.69	238	0.00	0.00	118.67	118.67
Indiana	GRANT Township	32.38	715	0.00	736.92	729.71	1,466.63
Indiana	GREEN Township	66.21	3,700	13,638.99	2,022.23	2,000.04	17,661.26
Indiana	HOMER CITY Borough	8.20	1,656	0.00	526.27	519.54	1,045.81

Exhibit D

All Municipalities Located within a County with Spud Wells as of 12/31/2015

County	Municipality	Mileage	Population	Well Host Amount ⁽¹⁾	Host, Nearby, Contiguous Amount	Muni In County with Well Amount	Total Amount Paid
Indiana	INDIANA Borough	34.26	14,194	0.00	3,874.19	3,821.82	7,696.01
Indiana	MARION CENTER Borough	2.02	430	0.00	0.00	132.98	132.98
Indiana	MONTGOMERY Township	33.93	1,515	0.00	948.54	938.45	1,886.99
Indiana	NORTH MAHONING Township	29.29	1,381	9,092.66	835.68	826.71	10,755.05
Indiana	PINE Township	26.77	1,953	0.00	922.87	912.37	1,835.24
Indiana	PLUMVILLE Borough	1.73	299	0.00	0.00	98.17	98.17
Indiana	RAYNE Township	72.32	2,892	0.00	1,944.15	1,923.74	3,867.89
Indiana	SALTSBURG Borough	3.83	839	0.00	260.90	257.52	518.42
Indiana	SHELOCTA Borough	0.93	126	0.00	45.44	44.88	90.32
Indiana	SMICKSBURG Borough	0.75	45	0.00	23.61	23.35	46.96
Indiana	SOUTH MAHONING Township	41.83	1,775	0.00	1,148.04	1,135.90	2,283.94
Indiana	WASHINGTON Township	61.67	1,743	0.00	1,491.32	1,476.32	2,967.64
Indiana	WEST MAHONING Township	34.26	1,314	0.00	908.09	898.61	1,806.70
Indiana	WEST WHEATFIELD Township	35.93	2,233	4,546.33	1,149.24	1,136.45	6,832.02
Indiana	WHITE Township	83.65	16,322	4,546.33	5,237.14	5,170.33	14,953.80
Indiana	YOUNG Township	42.31	1,710	9,092.66	1,141.56	1,129.55	11,363.77
Jefferson	BARNETT Township	7.72	251	0.00	558.14	556.62	1,114.76
Jefferson	BEAVER Township	26.56	492	4,546.33	1,622.38	1,618.21	7,786.92
Jefferson	BELL Township	28.86	2,030	0.00	2,961.80	2,953.10	5,914.90
Jefferson	BIG RUN Borough	2.80	616	0.00	623.32	621.31	1,244.63
Jefferson	BROCKWAY Borough	9.84	2,048	0.00	2,096.89	2,090.15	4,187.04
Jefferson	BROOKVILLE Borough	24.82	3,884	0.00	4,261.46	4,248.03	8,509.49
Jefferson	CLOVER Township	17.86	443	0.00	1,180.88	1,177.76	2,358.64
Jefferson	CORSICA Borough	2.21	353	0.00	385.18	383.96	769.14
Jefferson	ELDRED Township	40.82	1,210	0.00	2,857.31	2,849.62	5,706.93
Jefferson	FALLS CREEK Borough	4.50	977	0.00	991.34	988.14	1,979.48
Jefferson	GASKILL Township	13.05	700	18,185.32	1,164.55	1,161.22	20,511.09
Jefferson	HEATH Township	14.53	122	4,546.33	769.56	767.68	6,083.57
Jefferson	HENDERSON Township	34.16	1,791	13,638.99	3,015.21	3,006.62	19,660.82
Jefferson	KNOX Township	35.55	1,027	0.00	2,466.95	2,460.32	4,927.27
Jefferson	MCCALMONT Township	27.47	1,067	13,638.99	2,125.46	2,119.58	17,884.03
Jefferson	OLIVER Township	37.69	1,068	0.00	2,598.75	2,591.79	5,190.54
Jefferson	PERRY Township	36.39	1,209	0.00	2,651.70	2,644.48	5,296.18

Exhibit D

All Municipalities Located within a County with Spud Wells as of 12/31/2015

County	Municipality	Mileage	Population	Well Host Amount ⁽¹⁾	Host, Nearby, Contiguous Amount	Muni In County with Well Amount	Total Amount Paid
Jefferson	PINE CREEK Township	20.25	1,338	0.00	2,008.93	2,003.07	4,012.00
Jefferson	POLK Township	17.51	262	27,277.99	1,019.57	1,016.99	29,314.55
Jefferson	PORTER Township	27.26	301	0.00	1,501.61	1,497.88	2,999.49
Jefferson	PUNXSUTAWNEY Borough	24.43	5,887	0.00	5,849.33	5,830.36	11,679.69
Jefferson	REYNOLDSVILLE Borough	12.57	2,724	0.00	2,765.09	2,756.18	5,521.27
Jefferson	RINGOLD Township	26.78	732	0.00	1,824.97	1,820.10	3,645.07
Jefferson	ROSE Township	20.78	1,232	0.00	1,948.45	1,942.82	3,891.27
Jefferson	SNYDER Township	35.68	2,523	13,638.99	3,672.37	3,661.57	20,972.93
Jefferson	SUMMERVILLE Borough	4.63	522	0.00	632.56	630.61	1,263.17
Jefferson	SYKESVILLE Borough	6.61	1,141	0.00	1,220.38	1,216.50	2,436.88
Jefferson	TIMBLIN Borough	1.77	155	0.00	0.00	205.47	205.47
Jefferson	UNION Township	30.28	843	0.00	2,075.78	2,070.23	4,146.01
Jefferson	WARSAW Township	43.78	1,405	4,546.33	3,150.50	3,141.96	10,838.79
Jefferson	WASHINGTON Township	57.05	1,901	95,472.98	4,161.67	4,150.33	103,784.98
Jefferson	WINSLOW Township	51.15	2,590	0.00	4,441.30	4,428.68	8,869.98
Jefferson	WORTHVILLE Borough	0.20	66	0.00	62.15	61.95	124.10
Jefferson	YOUNG Township	27.62	1,728	0.00	2,662.34	2,654.61	5,316.95
Lawrence	BESSEMER Borough	5.33	1,081	0.00	969.19	952.10	1,921.29
Lawrence	ELLPOR T Borough	7.61	1,148	0.00	1,163.83	1,141.41	2,305.24
Lawrence	ELLWOOD CITY Borough	31.14	7,064	0.00	6,078.72	5,975.13	12,053.85
Lawrence	ENON VALLEY Borough	1.90	300	0.00	298.01	292.35	590.36
Lawrence	HICKORY Township	23.00	2,438	0.00	2,943.65	2,881.06	5,824.71
Lawrence	LITTLE BEAVER Township	27.02	1,377	22,731.66	2,630.95	2,564.86	27,927.47
Lawrence	MAHONING Township	34.98	2,990	59,102.32	4,077.61	3,986.00	67,165.93
Lawrence	NESHANNOCK Township	65.95	9,429	13,638.99	9,796.95	9,605.26	33,041.20
Lawrence	NEW BEAVER Borough	21.15	1,461	0.00	2,272.51	2,218.86	4,491.37
Lawrence	NEW CASTLE City	95.85	22,575	0.00	19,173.20	18,850.20	38,023.40
Lawrence	NEW WILMINGTON Borough	6.30	2,244	0.00	1,683.06	1,658.03	3,341.09
Lawrence	NORTH BEAVER Township	66.24	4,044	36,370.65	6,821.55	6,656.19	49,848.39
Lawrence	PERRY Township	25.63	1,910	9,092.66	2,831.48	2,765.77	14,689.91
Lawrence	PLAIN GROVE Township	23.24	799	0.00	0.00	1,993.61	1,993.61
Lawrence	PULASKI Township	39.24	3,354	127,297.30	4,574.12	4,471.36	136,342.78
Lawrence	S.N.P.-J. Borough	1.00	19	0.00	79.58	77.30	156.88

Exhibit D

All Municipalities Located within a County with Spud Wells as of 12/31/2015

County	Municipality	Mileage	Population	Well Host Amount ⁽¹⁾	Host, Nearby, Contiguous Amount	Muni In County with Well Amount	Total Amount Paid
Lawrence	SCOTT Township	23.20	2,303	0.00	2,882.37	2,820.01	5,702.38
Lawrence	SHENANGO Township	55.01	7,407	0.00	7,917.10	7,759.49	15,676.59
Lawrence	SLIPPERY ROCK Township	48.07	3,207	0.00	5,101.82	4,980.46	10,082.28
Lawrence	SOUTH NEW CASTLE Borough	4.86	686	0.00	717.03	702.95	1,419.98
Lawrence	TAYLOR Township	12.09	1,024	0.00	1,404.08	1,372.47	2,776.55
Lawrence	UNION Township	33.70	5,060	0.00	5,140.69	5,041.53	10,182.22
Lawrence	VOLANT Borough	0.64	165	0.00	135.95	133.72	269.67
Lawrence	WAMPUM Borough	4.15	694	0.00	672.47	659.91	1,332.38
Lawrence	WASHINGTON Township	17.77	788	0.00	1,664.85	1,621.98	3,286.83
Lawrence	WAYNE Township	27.14	2,547	0.00	3,290.05	3,217.83	6,507.88
Lawrence	WILMINGTON Township	29.99	2,657	0.00	3,547.94	3,468.94	7,016.88
Lycoming	ANTHONY Township	19.91	882	31,824.32	19,013.54	17,463.09	68,300.95
Lycoming	ARMSTRONG Township	7.66	691	0.00	9,588.04	8,776.42	18,364.46
Lycoming	BASTRESS Township	4.46	564	0.00	0.00	6,056.06	6,056.06
Lycoming	BRADY Township	4.37	540	0.00	0.00	5,860.01	5,860.01
Lycoming	BROWN Township	6.87	97	0.00	5,220.58	4,812.42	10,033.00
Lycoming	CASCADE Township	11.29	414	122,750.97	10,224.91	9,398.41	142,374.29
Lycoming	CLINTON Township	16.90	3,720	0.00	35,343.84	32,210.30	67,554.14
Lycoming	COGAN HOUSE Township	28.61	948	750,144.86	25,257.41	23,224.83	798,627.10
Lycoming	CUMMINGS Township (Exceeded Cap)	9.46	270	1,100,212.46	8,070.55	7,425.05	518,200.00
Lycoming	DUBOISTOWN Borough	3.22	1,213	0.00	0.00	9,087.62	9,087.62
Lycoming	ELDRED Township	22.55	2,150	63,648.65	28,974.30	26,514.19	119,137.14
Lycoming	FAIRFIELD Township	19.29	2,805	9,092.66	31,027.97	28,332.75	68,453.38
Lycoming	FRANKLIN Township	45.50	952	77,287.65	36,576.81	33,684.18	147,548.64
Lycoming	GAMBLE Township	28.48	761	168,214.30	23,961.83	22,050.24	214,226.37
Lycoming	HEPBURN Township	30.22	2,761	18,185.32	38,051.96	34,828.68	91,065.96
Lycoming	HUGHESVILLE Borough	8.37	2,118	0.00	19,285.96	17,565.45	36,851.41
Lycoming	JACKSON Township	17.75	395	40,916.99	14,421.60	13,278.71	68,617.30
Lycoming	JERSEY SHORE Borough	16.64	4,315	0.00	39,015.68	35,531.39	74,547.07
Lycoming	JORDAN Township	28.64	870	13,638.99	24,773.32	22,786.93	61,199.24
Lycoming	LEWIS Township	21.23	977	331,882.27	20,510.17	18,834.60	371,227.04
Lycoming	LIMESTONE Township	24.16	2,024	0.00	0.00	26,771.67	26,771.67
Lycoming	LOYALSOCK Township	65.94	11,201	0.00	116,486.81	106,287.28	222,774.09

Exhibit D

All Municipalities Located within a County with Spud Wells as of 12/31/2015

County	Municipality	Mileage	Population	Well Host Amount ⁽¹⁾	Host, Nearby, Contiguous Amount	Muni In County with Well Amount	Total Amount Paid
Lycoming	LYCOMING Township	28.55	1,498	9,092.66	28,772.12	26,406.18	64,270.96
Lycoming	MCHENRY Township	8.71	142	268,233.61	6,741.75	6,212.63	281,187.99
Lycoming	MCINTYRE Township	6.23	515	72,741.31	7,494.31	6,862.97	87,098.59
Lycoming	MCNETT Township	12.50	170	54,555.98	9,456.92	8,718.24	72,731.14
Lycoming	MIFFLIN Township	14.14	1,060	104,565.64	16,305.88	14,939.54	135,811.06
Lycoming	MILL CREEK Township	19.96	626	0.00	17,392.35	15,995.96	33,388.31
Lycoming	MONTGOMERY Borough	5.67	1,571	0.00	0.00	12,696.32	12,696.32
Lycoming	MONTOURVILLE Borough	24.45	4,584	0.00	45,976.50	41,931.11	87,907.61
Lycoming	MORELAND Township	47.72	965	27,277.99	38,145.24	35,131.94	100,555.17
Lycoming	MUNCY Borough	8.75	2,454	0.00	0.00	19,766.40	19,766.40
Lycoming	MUNCY Township	17.64	1,100	0.00	18,904.70	17,336.17	36,240.87
Lycoming	MUNCY CREEK Township	28.68	3,546	0.00	42,095.95	38,470.70	80,566.65
Lycoming	NIPPENOSE Township	9.26	712	0.00	10,793.61	9,887.92	20,681.53
Lycoming	OLD LYCOMING Township	36.69	5,066	0.00	57,276.13	52,314.42	109,590.55
Lycoming	PENN Township	52.30	984	245,501.95	41,330.48	38,073.00	324,905.43
Lycoming	PIATT Township	16.52	1,170	0.00	18,608.25	17,053.76	35,662.01
Lycoming	PICTURE ROCKS Borough	4.91	669	0.00	7,607.05	6,948.53	14,555.58
Lycoming	PINE Township	18.64	299	59,102.32	14,396.22	13,266.86	86,765.40
Lycoming	PLUNKETTS CREEK Township	13.72	695	0.00	13,665.93	12,544.17	26,210.10
Lycoming	PORTER Township	14.98	1,596	0.00	20,331.90	18,595.04	38,926.94
Lycoming	SALLADASBURG Borough	0.72	240	0.00	2,032.63	1,849.26	3,881.89
Lycoming	SHREWSBURY Township	18.92	406	0.00	15,275.02	14,066.00	29,341.02
Lycoming	SOUTH WILLIAMSPORT Borough	23.56	6,330	0.00	56,666.38	51,598.20	108,264.58
Lycoming	SUSQUEHANNA Township	4.89	995	0.00	0.00	8,843.81	8,843.81
Lycoming	UPPER FAIRFIELD Township	23.26	1,820	122,750.97	27,316.14	25,021.84	175,088.95
Lycoming	WASHINGTON Township	28.27	1,665	0.00	0.00	27,210.39	27,210.39
Lycoming	WATSON Township	10.17	541	45,463.32	10,296.86	9,449.54	65,209.72
Lycoming	WILLIAMSPORT City	110.10	29,197	0.00	262,328.72	238,879.26	501,207.98
Lycoming	WOLF Township	35.03	3,024	0.00	42,968.04	39,339.65	82,307.69
Lycoming	WOODWARD Township	16.94	2,200	0.00	25,546.31	23,340.48	48,886.79
McKean	ANNIN Township	26.04	688	0.00	6,157.11	5,372.44	11,529.55
McKean	BRADFORD City	30.68	8,552	0.00	21,866.37	18,853.10	40,719.47
McKean	BRADFORD Township	33.59	4,754	13,638.99	15,240.48	13,185.03	42,064.50

Exhibit D

All Municipalities Located within a County with Spud Wells as of 12/31/2015

County	Municipality	Mileage	Population	Well Host Amount ⁽¹⁾	Host, Nearby, Contiguous Amount	Muni In County with Well Amount	Total Amount Paid
McKean	CERES Township	23.68	886	0.00	6,090.53	5,306.71	11,397.24
McKean	CORYDON Township	7.04	271	4,546.33	1,825.03	1,589.95	7,961.31
McKean	ELDRED Borough	3.67	813	0.00	0.00	1,915.50	1,915.50
McKean	ELDRED Township	25.92	1,562	0.00	0.00	6,766.69	6,766.69
McKean	FOSTER Township	32.18	4,230	0.00	13,988.34	12,106.71	26,095.05
McKean	HAMILTON Township	9.70	528	0.00	2,806.42	2,440.81	5,247.23
McKean	HAMLIN Township	9.60	714	13,638.99	3,138.84	2,725.34	19,503.17
McKean	KANE Borough	16.91	3,632	0.00	10,010.54	8,641.55	18,652.09
McKean	KEATING Township	44.41	2,964	0.00	13,880.58	12,059.20	25,939.78
McKean	LAFAYETTE Township	18.22	2,327	0.00	7,791.73	6,744.72	14,536.45
McKean	LEWIS RUN Borough	3.12	600	0.00	1,714.63	1,480.97	3,195.60
McKean	LIBERTY Township	45.02	1,574	0.00	11,370.74	9,910.36	21,281.10
McKean	MOUNT JEWETT Borough	6.19	902	0.00	2,857.47	2,471.69	5,329.16
McKean	NORWICH Township	13.40	569	213,677.62	3,574.15	3,112.36	220,364.13
McKean	OTTO Township	16.04	1,524	0.00	5,869.31	5,089.11	10,958.42
McKean	PORT ALLEGANY Borough	10.78	2,102	0.00	0.00	5,163.74	5,163.74
McKean	SERGEANT Township	7.00	138	113,658.31	1,566.52	1,368.25	116,593.08
McKean	SMETHPORT Borough	11.52	1,606	0.00	0.00	4,482.41	4,482.41
McKean	WETMORE Township	26.14	1,618	18,185.32	7,931.18	6,893.27	33,009.77
Mercer	CLARK Borough	5.28	633	0.00	622.21	478.96	1,101.17
Mercer	COOLSPRING Township	27.66	2,260	0.00	2,635.96	2,066.96	4,702.92
Mercer	DEER CREEK Township	18.24	492	0.00	1,148.71	945.00	2,093.71
Mercer	DELAWARE Township	45.72	2,260	0.00	3,485.66	2,798.66	6,284.32
Mercer	EAST LACKAWANNOCK Township	27.92	1,660	9,092.66	2,293.87	1,826.25	13,212.78
Mercer	FAIRVIEW Township	20.40	1,077	0.00	1,595.79	1,277.46	2,873.25
Mercer	FARRELL City	31.41	4,829	0.00	4,329.46	3,294.60	7,624.06
Mercer	FINDLEY Township	36.30	2,898	0.00	3,419.22	2,684.16	6,103.38
Mercer	FREDONIA Borough	3.52	487	0.00	453.19	346.53	799.72
Mercer	FRENCH CREEK Township	34.28	758	0.00	2,060.45	1,706.24	3,766.69
Mercer	GREENE Township	37.25	1,073	0.00	2,386.20	1,958.47	4,344.67
Mercer	GREENVILLE Borough	29.40	5,870	0.00	4,849.63	3,649.07	8,498.70
Mercer	GROVE CITY Borough	26.33	8,215	0.00	0.00	4,506.60	4,506.60
Mercer	HEMPFIELD Township	27.23	3,733	0.00	3,485.58	2,666.33	6,151.91

Exhibit D

All Municipalities Located within a County with Spud Wells as of 12/31/2015

County	Municipality	Mileage	Population	Well Host Amount ⁽¹⁾	Host, Nearby, Contiguous Amount	Muni In County with Well Amount	Total Amount Paid
Mercer	HERMITAGE City	90.55	16,118	0.00	13,778.42	10,417.68	24,196.10
Mercer	JACKSON Township	21.91	1,272	9,092.66	1,781.99	1,420.30	12,294.95
Mercer	JACKSON CENTER Borough	1.28	221	0.00	190.72	144.38	335.10
Mercer	JAMESTOWN Borough	3.89	600	0.00	0.00	408.83	408.83
Mercer	JEFFERSON Township	36.36	1,883	50,009.65	2,822.65	2,261.58	55,093.88
Mercer	LACKAWANNOCK Township	27.60	2,635	109,111.97	2,854.58	2,221.55	114,188.10
Mercer	LAKE Township	25.70	776	4,546.33	1,667.40	1,366.16	7,579.89
Mercer	LIBERTY Township	18.77	1,393	0.00	0.00	1,343.74	1,343.74
Mercer	MERCER Borough	11.08	1,951	0.00	1,673.42	1,265.83	2,939.25
Mercer	MILL CREEK Township	32.61	717	0.00	1,957.66	1,621.41	3,579.07
Mercer	NEW LEBANON Borough	2.25	181	0.00	212.73	166.93	379.66
Mercer	NEW VERNON Township	28.49	507	0.00	1,639.81	1,366.56	3,006.37
Mercer	OTTER CREEK Township	22.56	580	4,546.33	1,403.92	1,156.87	7,107.12
Mercer	PERRY Township	25.72	1,421	0.00	2,049.23	1,637.05	3,686.28
Mercer	PINE Township	43.97	5,102	0.00	0.00	3,917.78	3,917.78
Mercer	PYMATUNING Township	35.72	3,205	0.00	3,573.22	2,789.21	6,362.43
Mercer	SALEM Township	21.47	747	0.00	1,451.25	1,182.63	2,633.88
Mercer	SANDY CREEK Township	25.51	781	0.00	1,661.41	1,360.55	3,021.96
Mercer	SANDY LAKE Borough	5.05	649	0.00	620.84	476.35	1,097.19
Mercer	SANDY LAKE Township	29.48	1,210	0.00	2,101.54	1,701.04	3,802.58
Mercer	SHARON City	55.18	13,669	0.00	0.00	7,959.19	7,959.19
Mercer	SHARPSVILLE Borough	16.60	4,304	0.00	0.00	2,474.74	2,474.74
Mercer	SHEAKLEYVILLE Borough	0.15	140	0.00	0.00	64.69	64.69
Mercer	SHENANGO Township	39.00	3,857	72,741.31	4,112.57	3,195.11	80,048.99
Mercer	SOUTH PYMATUNING Township	25.13	2,641	0.00	2,741.91	2,123.99	4,865.90
Mercer	SPRINGFIELD Township	38.24	1,973	0.00	2,964.25	2,375.43	5,339.68
Mercer	STONEBORO Borough	6.00	1,024	0.00	886.99	671.86	1,558.85
Mercer	SUGAR GROVE Township	14.33	954	0.00	1,237.57	980.04	2,217.61
Mercer	WEST MIDDLESEX Borough	4.27	846	0.00	700.47	527.23	1,227.70
Mercer	WEST SALEM Township	42.81	3,485	4,546.33	4,072.15	3,193.70	11,812.18
Mercer	WHEATLAND Borough	5.83	616	0.00	638.05	494.13	1,132.18
Mercer	WILMINGTON Township	17.06	1,425	0.00	1,644.15	1,287.86	2,932.01
Mercer	WOLF CREEK Township	25.72	851	0.00	1,712.63	1,398.37	3,111.00

Exhibit D

All Municipalities Located within a County with Spud Wells as of 12/31/2015

County	Municipality	Mileage	Population	Well Host Amount ⁽¹⁾	Host, Nearby, Contiguous Amount	Muni In County with Well Amount	Total Amount Paid
Mercer	WORTH Township	16.11	905	0.00	1,292.37	1,031.63	2,324.00
Potter	ABBOTT Township	31.99	238	0.00	2,705.67	2,591.97	5,297.64
Potter	ALLEGANY Township	29.08	415	18,185.32	2,920.84	2,767.95	23,874.11
Potter	AUSTIN Borough	5.48	554	0.00	1,655.30	1,507.81	3,163.11
Potter	BINGHAM Township	30.27	681	0.00	3,618.63	3,397.37	7,016.00
Potter	CLARA Township	10.54	196	27,277.99	1,164.50	1,097.72	29,540.21
Potter	COUDERSPORT Borough	12.39	2,496	0.00	6,630.04	5,986.46	12,616.50
Potter	EULALIA Township	18.80	883	0.00	3,315.77	3,063.59	6,379.36
Potter	GALETON Borough	6.80	1,133	0.00	3,088.68	2,794.55	5,883.23
Potter	GENESEE Township	18.40	787	0.00	3,065.92	2,838.37	5,904.29
Potter	HARRISON Township	50.40	1,023	0.00	5,767.62	5,426.86	11,194.48
Potter	HEBRON Township	34.97	586	0.00	3,714.35	3,508.80	7,223.15
Potter	HECTOR Township	46.82	382	0.00	4,038.16	3,863.35	7,901.51
Potter	HOMER Township	16.97	424	0.00	2,126.71	1,992.14	4,118.85
Potter	KEATING Township	22.58	307	13,638.99	2,232.59	2,117.67	17,989.25
Potter	OSWAYO Borough	3.09	138	0.00	0.00	488.75	488.75
Potter	OSWAYO Township	23.84	275	0.00	2,243.08	2,134.00	4,377.08
Potter	PIKE Township	10.86	324	0.00	1,483.28	1,384.02	2,867.30
Potter	PLEASANT VALLEY Township	10.80	85	27,277.99	924.24	884.69	29,086.92
Potter	PORTAGE Township	1.37	224	0.00	612.36	554.17	1,166.53
Potter	ROULETTE Township	15.69	1,175	0.00	3,784.53	3,464.82	7,249.35
Potter	SHARON Township	32.69	854	0.00	4,183.25	3,914.72	8,097.97
Potter	SHINGLEHOUSE Borough	5.72	1,102	0.00	0.00	2,659.44	2,659.44
Potter	STEWARDSON Township	8.48	73	0.00	740.23	707.62	1,447.85
Potter	SUMMIT Township	11.63	184	4,546.33	1,210.00	1,144.36	6,900.69
Potter	SWEDEN Township	17.83	861	22,731.66	3,199.39	2,954.36	28,885.41
Potter	SYLVANIA Township	4.81	75	9,092.66	497.88	471.00	10,061.54
Potter	ULYSSES Borough	4.91	608	0.00	0.00	1,582.35	1,582.35
Potter	ULYSSES Township	23.46	633	0.00	3,048.85	2,851.12	5,899.97
Potter	WEST BRANCH Township	22.32	393	54,555.98	2,414.79	2,278.86	59,249.63
Potter	WHARTON Township	10.64	97	18,185.32	941.34	899.07	20,025.73
Somerset	ADDISON Borough	0.69	202	0.00	51.16	40.28	91.44
Somerset	ADDISON Township	47.79	947	40,916.99	786.68	661.47	42,365.14

Exhibit D

All Municipalities Located within a County with Spud Wells as of 12/31/2015

County	Municipality	Mileage	Population	Well Host Amount ⁽¹⁾	Host, Nearby, Contiguous Amount	Muni In County with Well Amount	Total Amount Paid
Somerset	ALLEGHENY Township	41.13	686	0.00	649.78	548.23	1,198.01
Somerset	BENSON Borough	1.25	187	0.00	0.00	43.77	43.77
Somerset	BERLIN Borough	11.85	2,039	0.00	576.46	458.51	1,034.97
Somerset	BLACK Township	23.16	901	0.00	474.69	392.71	867.40
Somerset	BOSWELL Borough	5.57	1,238	0.00	0.00	261.15	261.15
Somerset	Brothersvalley Township	59.46	2,352	4,546.33	1,226.92	1,014.59	6,787.84
Somerset	CALLIMONT Borough	5.89	40	0.00	0.00	68.99	68.99
Somerset	CASSELLMAN Borough	2.02	94	0.00	44.66	36.76	81.42
Somerset	CENTRAL CITY Borough	8.62	1,084	0.00	0.00	268.36	268.36
Somerset	CONEMAUGH Township	69.10	7,094	0.00	2,347.69	1,890.87	4,238.56
Somerset	CONFLUENCE Borough	6.49	755	0.00	239.24	192.06	431.30
Somerset	ELK LICK Township	44.98	2,177	0.00	1,012.23	832.43	1,844.66
Somerset	FAIRHOPE Township	8.54	131	0.00	0.00	111.96	111.96
Somerset	GARRETT Borough	3.27	441	0.00	133.35	106.66	240.01
Somerset	GREENVILLE Township	21.65	658	0.00	0.00	337.03	337.03
Somerset	HOOVERVILLE Borough	4.32	625	0.00	0.00	147.83	147.83
Somerset	INDIAN LAKE Borough	20.44	392	0.00	333.70	280.78	614.48
Somerset	JEFFERSON Township	45.06	1,388	13,638.99	846.41	704.50	15,189.90
Somerset	JENNER Township	74.71	3,993	0.00	1,760.98	1,444.21	3,205.19
Somerset	JENNERSTOWN Borough	5.95	676	0.00	0.00	173.45	173.45
Somerset	LARIMER Township	16.48	582	0.00	325.27	269.79	595.06
Somerset	LINCOLN Township	43.28	1,492	0.00	846.55	702.59	1,549.14
Somerset	LOWER TURKEYFOOT Township	20.52	587	0.00	375.91	313.46	689.37
Somerset	MEYERSDALE Borough	11.94	2,107	0.00	0.00	470.56	470.56
Somerset	MIDDLECREEK Township	29.79	854	4,546.33	546.12	455.37	5,547.82
Somerset	MILFORD Township	26.70	1,532	0.00	651.53	533.26	1,184.79
Somerset	NEW BALTIMORE Borough	0.91	176	0.00	0.00	38.37	38.37
Somerset	NEW CENTERVILLE Borough	1.51	132	0.00	46.43	37.55	83.98
Somerset	NORTHAMPTON Township	28.25	334	0.00	417.29	354.15	771.44
Somerset	OGLE Township	17.01	488	0.00	0.00	260.07	260.07
Somerset	PAINT Borough	4.77	977	0.00	0.00	210.06	210.06
Somerset	PAINT Township	23.70	3,118	0.00	0.00	760.32	760.32
Somerset	QUEMAHONING Township	52.22	1,980	0.00	1,059.43	877.08	1,936.51

Exhibit D

All Municipalities Located within a County with Spud Wells as of 12/31/2015

County	Municipality	Mileage	Population	Well Host Amount ⁽¹⁾	Host, Nearby, Contiguous Amount	Muni In County with Well Amount	Total Amount Paid
Somerset	ROCKWOOD Borough	3.17	863	0.00	221.33	174.48	395.81
Somerset	SALISBURY Borough	4.77	705	0.00	0.00	165.66	165.66
Somerset	SEVEN SPRINGS Borough	3.19	11	0.00	41.46	35.62	77.08
Somerset	SHADE Township	59.09	2,688	0.00	1,293.41	1,065.51	2,358.92
Somerset	SHANKSVILLE Borough	0.83	232	0.00	59.22	46.66	105.88
Somerset	SOMERSET Borough	25.78	6,092	0.00	1,604.23	1,267.82	2,872.05
Somerset	SOMERSET Township	111.16	12,306	0.00	3,965.69	3,187.75	7,153.44
Somerset	SOUTHAMPTON Township	14.95	622	0.00	0.00	260.09	260.09
Somerset	STONYCREEK Township	53.64	2,178	4,546.33	1,118.71	924.46	6,589.50
Somerset	STOYSTOWN Borough	1.58	340	0.00	0.00	72.24	72.24
Somerset	SUMMIT Township	43.60	2,223	0.00	1,005.01	825.31	1,830.32
Somerset	UPPER TURKEYFOOT Township	42.10	1,090	0.00	747.08	624.46	1,371.54
Somerset	URSINA Borough	2.28	213	0.00	73.00	58.94	131.94
Somerset	WELLERSBURG Borough	2.19	177	0.00	0.00	52.11	52.11
Somerset	WINDBER Borough	15.56	4,019	0.00	0.00	821.05	821.05
Sullivan	CHERRY Township	63.17	1,674	163,667.96	44,176.87	44,176.87	252,021.70
Sullivan	COLLEY Township	18.55	692	36,370.65	15,673.69	15,673.69	67,718.03
Sullivan	DAVIDSON Township	26.97	558	4,546.33	16,749.19	16,749.19	38,044.71
Sullivan	DUSHORE Borough	2.40	595	0.00	8,839.85	8,839.85	17,679.70
Sullivan	EAGLES MERE Borough	5.30	118	0.00	3,403.91	3,403.91	6,807.82
Sullivan	ELKLAND Township	32.15	565	113,658.31	18,616.14	18,616.14	150,890.59
Sullivan	FORKS Township	31.17	376	36,370.65	15,733.71	15,733.71	67,838.07
Sullivan	FORKSVILLE Borough	0.95	145	0.00	2,279.19	2,279.19	4,558.38
Sullivan	FOX Township	28.80	349	104,565.64	14,558.82	14,558.82	133,683.28
Sullivan	HILLSGROVE Township	6.21	287	0.00	5,992.86	5,992.86	11,985.72
Sullivan	LAPORTE Borough	5.32	308	0.00	5,971.31	5,971.31	11,942.62
Sullivan	LAPORTE Township	17.18	354	0.00	10,649.78	10,649.78	21,299.56
Sullivan	SHREWSBURY Township	11.47	318	9,092.66	8,210.64	8,210.64	25,513.94
Susquehanna	APOLACON Township	13.67	495	63,648.65	26,883.29	26,883.29	117,415.23
Susquehanna	ARARAT Township	16.35	545	13,638.99	31,055.42	31,055.42	75,749.83
Susquehanna	AUBURN Township (Exceeded Cap)	72.81	1,884	586,476.89	125,619.15	125,619.15	804,683.50
Susquehanna	BRIDGEWATER Township	46.10	2,820	263,687.28	117,524.50	117,524.50	498,736.28
Susquehanna	BROOKLYN Township	18.00	933	295,511.61	41,963.88	41,963.88	379,439.37

Exhibit D

All Municipalities Located within a County with Spud Wells as of 12/31/2015

County	Municipality	Mileage	Population	Well Host Amount ⁽¹⁾	Host, Nearby, Contiguous Amount	Muni In County with Well Amount	Total Amount Paid
Susquehanna	CHOCUNUT Township	16.84	686	40,916.99	34,896.67	34,896.67	110,710.33
Susquehanna	CLIFFORD Township	24.45	2,348	18,185.32	82,231.04	82,231.04	182,647.40
Susquehanna	DIMOCK Township	33.78	1,456	522,828.23	71,866.60	71,866.60	666,561.43
Susquehanna	FOREST CITY Borough	7.97	1,824	0.00	51,520.14	51,520.14	103,040.28
Susquehanna	FOREST LAKE Township	38.08	1,145	222,770.29	69,426.93	69,426.93	361,624.15
Susquehanna	FRANKLIN Township	25.36	908	118,204.64	49,632.19	49,632.19	217,469.02
Susquehanna	FRIENDSVILLE Borough	1.99	107	0.00	4,729.25	4,729.25	9,458.50
Susquehanna	GIBSON Township	26.87	1,199	268,233.61	58,119.07	58,119.07	384,471.75
Susquehanna	GREAT BEND Borough	3.37	700	0.00	20,121.05	20,121.05	40,242.10
Susquehanna	GREAT BEND Township	25.57	1,877	59,102.32	72,490.52	72,490.52	204,083.36
Susquehanna	HALLSTEAD Borough	4.20	1,257	0.00	34,055.70	34,055.70	68,111.40
Susquehanna	HARFORD Township	43.73	1,383	263,687.28	81,318.18	81,318.18	426,323.64
Susquehanna	HARMONY Township	20.67	508	0.00	35,035.15	35,035.15	70,070.30
Susquehanna	HERRICK Township	23.89	700	0.00	43,127.95	43,127.95	86,255.90
Susquehanna	HOP BOTTOM Borough	1.51	316	0.00	9,070.53	9,070.53	18,141.06
Susquehanna	JACKSON Township	32.98	816	245,501.95	56,027.81	56,027.81	357,557.57
Susquehanna	JESSUP Township	31.51	521	181,853.29	47,492.40	47,492.40	276,838.09
Susquehanna	LANESBORO Borough	2.73	484	0.00	14,360.61	14,360.61	28,721.22
Susquehanna	LATHROP Township	19.97	815	136,389.97	41,417.73	41,417.73	219,225.43
Susquehanna	LENOX Township	36.85	1,870	195,492.29	84,974.16	84,974.16	365,440.61
Susquehanna	LIBERTY Township	29.99	1,234	113,658.31	62,434.32	62,434.32	238,526.95
Susquehanna	LITTLE MEADOWS Borough	3.26	263	9,092.66	9,795.25	9,795.25	28,683.16
Susquehanna	MIDDLETOWN Township	26.25	363	63,648.65	37,906.16	37,906.16	139,460.97
Susquehanna	MONTROSE Borough	7.77	1,541	0.00	44,688.80	44,688.80	89,377.60
Susquehanna	NEW MILFORD Borough	3.52	873	13,638.99	24,328.19	24,328.19	62,295.37
Susquehanna	NEW MILFORD Township (Exceeded Cap)	56.74	1,963	641,032.88	109,445.95	109,445.95	605,500.00
Susquehanna	OAKLAND Borough	3.95	587	0.00	18,133.17	18,133.17	36,266.34
Susquehanna	OAKLAND Township	6.53	536	54,555.98	19,835.17	19,835.17	94,226.32
Susquehanna	RUSH Township	45.36	1,235	263,687.28	79,690.42	79,690.42	423,068.12
Susquehanna	SILVER LAKE Township	29.56	1,656	100,019.31	71,804.48	71,804.48	243,628.27
Susquehanna	SPRINGVILLE Township (Exceeded Cap)	41.35	1,572	600,115.88	83,062.25	83,062.25	564,100.00
Susquehanna	SUSQUEHANNA DEPOT Borough	8.29	1,572	0.00	45,995.57	45,995.57	91,991.14
Susquehanna	THOMPSON Borough	1.31	279	0.00	7,982.46	7,982.46	15,964.92

Exhibit D

All Municipalities Located within a County with Spud Wells as of 12/31/2015

County	Municipality	Mileage	Population	Well Host Amount ⁽¹⁾	Host, Nearby, Contiguous Amount	Muni In County with Well Amount	Total Amount Paid
Susquehanna	THOMPSON Township	16.77	401	9,092.66	28,164.41	28,164.41	65,421.48
Susquehanna	UNION DALE Borough	3.00	248	0.00	9,153.54	9,153.54	18,307.08
Tioga	BLOSS Township	7.29	348	145,482.63	7,687.39	7,687.39	160,857.41
Tioga	BLOSSBURG Borough	10.73	1,534	59,102.32	23,042.43	23,042.43	105,187.18
Tioga	BROOKFIELD Township	21.29	418	9,092.66	15,583.46	15,583.46	40,259.58
Tioga	CHARLESTON Township	56.71	3,467	240,955.62	68,522.65	68,522.65	378,000.92
Tioga	CHATHAM Township	42.06	594	109,111.97	28,125.95	28,125.95	165,363.87
Tioga	CLYMER Township	42.88	581	13,638.99	28,392.17	28,392.17	70,423.33
Tioga	COVINGTON Township	29.66	1,030	231,862.95	26,848.06	26,848.06	285,559.07
Tioga	DEERFIELD Township	19.03	669	0.00	17,319.35	17,319.35	34,638.70
Tioga	DELMAR Township	84.80	2,884	190,945.96	76,062.19	76,062.19	343,070.34
Tioga	DUNCAN Township	7.02	211	95,472.98	5,978.19	5,978.19	107,429.36
Tioga	ELK Township	8.95	49	27,277.99	5,096.62	5,096.62	37,471.23
Tioga	ELKLAND Borough	8.86	1,800	0.00	25,148.05	25,148.05	50,296.10
Tioga	FARMINGTON Township	47.43	670	0.00	31,718.77	31,718.77	63,437.54
Tioga	GAINES Township	23.52	549	86,380.31	18,216.77	18,216.77	122,813.85
Tioga	HAMILTON Township	10.44	507	27,277.99	11,108.16	11,108.16	49,494.31
Tioga	JACKSON Township	51.58	1,899	150,028.97	47,927.04	47,927.04	245,883.05
Tioga	KNOXVILLE Borough	2.94	630	0.00	8,720.24	8,720.24	17,440.48
Tioga	LAWRENCE Township	37.24	1,725	0.00	38,665.06	38,665.06	77,330.12
Tioga	LAWRENCEVILLE Borough	2.27	620	0.00	8,266.04	8,266.04	16,532.08
Tioga	LIBERTY Borough	1.35	249	0.00	3,541.81	3,541.81	7,083.62
Tioga	LIBERTY Township	51.73	1,037	100,019.31	38,109.46	38,109.46	176,238.23
Tioga	MANSFIELD Borough	9.71	3,519	0.00	45,308.43	45,308.43	90,616.86
Tioga	MIDDLEBURY Township	29.97	1,316	31,824.32	30,287.66	30,287.66	92,399.64
Tioga	MORRIS Township	31.01	606	4,546.33	22,665.56	22,665.56	49,877.45
Tioga	NELSON Township	9.01	570	0.00	11,106.77	11,106.77	22,213.54
Tioga	OSCEOLA Township	9.02	655	13,638.99	12,087.42	12,087.42	37,813.83
Tioga	PUTNAM Township	1.08	418	0.00	5,344.71	5,344.71	10,689.42
Tioga	RICHMOND Township	53.30	2,419	145,482.63	54,766.70	54,766.70	255,016.03
Tioga	ROSEVILLE Borough	0.55	190	0.00	2,459.34	2,459.34	4,918.68
Tioga	RUTLAND Township	40.22	836	77,287.65	29,971.32	29,971.32	137,230.29
Tioga	SHIPPEN Township	14.06	529	13,638.99	13,194.61	13,194.61	40,028.21

Exhibit D

All Municipalities Located within a County with Spud Wells as of 12/31/2015

County	Municipality	Mileage	Population	Well Host Amount ⁽¹⁾	Host, Nearby, Contiguous Amount	Muni In County with Well Amount	Total Amount Paid
Tioga	SULLIVAN Township	55.77	1,498	418,262.58	45,447.31	45,447.31	509,157.20
Tioga	TIOGA Borough	2.35	666	0.00	8,834.53	8,834.53	17,669.06
Tioga	TIOGA Township	26.37	967	4,546.33	24,458.21	24,458.21	53,462.75
Tioga	UNION Township	43.20	1,013	163,667.96	33,512.55	33,512.55	230,693.06
Tioga	WARD Township	19.71	180	295,511.61	12,051.37	12,051.37	319,614.35
Tioga	WELLSBORO Borough	17.01	3,326	0.00	46,791.60	46,791.60	93,583.20
Tioga	WESTFIELD Borough	4.88	1,063	0.00	14,672.82	14,672.82	29,345.64
Tioga	WESTFIELD Township	22.72	1,032	4,546.33	23,355.08	23,355.08	51,256.49
Venango	ALLEGHENY Township	24.55	268	0.00	0.00	29.59	29.59
Venango	BARKEYVILLE Borough	2.59	205	0.00	0.00	5.85	5.85
Venango	CANAL Township	30.95	984	0.00	77.30	47.32	124.62
Venango	CHERRYTREE Township	54.03	1,500	0.00	129.06	79.25	208.31
Venango	CLINTON Township	21.21	829	0.00	57.17	34.82	91.99
Venango	CLINTONVILLE Borough	2.39	492	0.00	0.00	10.09	10.09
Venango	COOPERSTOWN Borough	2.88	441	0.00	0.00	9.81	9.81
Venango	CORNPLANTER Township	41.18	2,364	0.00	131.48	79.30	210.78
Venango	CRANBERRY Township	66.61	6,546	0.00	0.00	170.47	170.47
Venango	EMLENTON Borough	5.42	597	0.00	25.05	14.86	39.91
Venango	FRANKLIN City	29.39	6,350	0.00	0.00	128.84	128.84
Venango	Frenchcreek Township	32.38	1,496	0.00	0.00	56.73	56.73
Venango	IRWIN Township	40.30	1,342	0.00	0.00	62.56	62.56
Venango	JACKSON Township	34.48	1,150	0.00	87.59	53.55	141.14
Venango	MINERAL Township	19.17	527	0.00	0.00	28.03	28.03
Venango	OAKLAND Township	34.69	1,480	4,546.33	96.88	58.89	4,702.10
Venango	OIL CITY City	53.34	10,227	0.00	364.72	213.74	578.46
Venango	OIL CREEK Township	28.84	831	0.00	0.00	42.76	42.76
Venango	Pinegrove Township	33.41	1,312	0.00	90.23	54.95	145.18
Venango	PLEASANTVILLE Borough	3.78	865	0.00	0.00	17.31	17.31
Venango	PLUM Township	34.44	1,024	0.00	84.10	51.56	135.66
Venango	POLK Borough	3.24	799	0.00	0.00	15.72	15.72
Venango	PRESIDENT Township	21.53	525	0.00	49.45	30.44	79.89
Venango	RICHLAND Township	25.84	759	0.00	62.85	38.54	101.39
Venango	ROCKLAND Township	47.91	1,415	0.00	116.74	71.58	188.32

Exhibit D

All Municipalities Located within a County with Spud Wells as of 12/31/2015

County	Municipality	Mileage	Population	Well Host Amount ⁽¹⁾	Host, Nearby, Contiguous Amount	Muni In County with Well Amount	Total Amount Paid
Venango	ROUSEVILLE Borough	4.07	503	0.00	20.29	12.00	32.29
Venango	Sandycreek Township	20.00	2,217	0.00	0.00	55.08	55.08
Venango	SCRUBGRASS Township	16.84	736	0.00	47.51	28.85	76.36
Venango	SUGARCREEK Borough	47.79	5,162	0.00	218.21	129.52	347.73
Venango	UTICA Borough	3.16	185	0.00	0.00	6.13	6.13
Venango	VICTORY Township	13.65	398	0.00	0.00	20.31	20.31
Warren	BEAR LAKE Borough	1.27	161	0.00	0.00	10.04	10.04
Warren	BROKENSTRAW Township	36.91	1,831	0.00	237.04	176.03	413.07
Warren	CHERRY GROVE Township	3.15	211	0.00	23.23	17.24	40.47
Warren	CLARENDON Borough	1.71	443	0.00	30.64	22.74	53.38
Warren	COLUMBUS Township	49.99	1,985	0.00	0.00	218.25	218.25
Warren	CONEWANGO Township	34.07	3,498	0.00	0.00	236.16	236.16
Warren	DEERFIELD Township	19.90	330	0.00	91.71	68.12	159.83
Warren	ELDRED Township	34.45	632	0.00	162.11	120.41	282.52
Warren	ELK Township	15.65	510	0.00	85.87	63.78	149.65
Warren	FARMINGTON Township	43.99	1,234	0.00	0.00	171.15	171.15
Warren	FREEHOLD Township	38.50	1,475	0.00	223.37	165.90	389.27
Warren	GLADE Township	18.12	2,252	0.00	190.65	141.56	332.21
Warren	LIMESTONE Township	10.00	389	0.00	0.00	43.32	43.32
Warren	MEAD Township	12.52	1,348	4,546.33	120.30	89.33	4,755.96
Warren	PINE GROVE Township	27.69	2,627	0.00	246.64	183.13	429.77
Warren	PITTSFIELD Township	28.18	1,367	4,546.33	179.27	133.14	4,858.74
Warren	PLEASANT Township	13.90	2,386	0.00	182.40	135.42	317.82
Warren	SHEFFIELD Township	13.32	2,063	0.00	162.51	120.67	283.18
Warren	SOUTHWEST Township	29.36	512	0.00	136.69	101.53	238.22
Warren	SPRING CREEK Township	47.59	824	0.00	221.25	164.34	385.59
Warren	Sugar Grove Borough	2.33	604	0.00	0.00	31.01	31.01
Warren	SUGAR GROVE Township	47.44	1,687	0.00	268.08	199.10	467.18
Warren	TIDIOUTE Borough	4.04	672	0.00	0.00	38.48	38.48
Warren	TRIUMPH Township	25.13	307	0.00	109.80	81.56	191.36
Warren	WARREN City	34.94	9,410	0.00	645.83	479.49	1,125.32
Warren	WATSON Township	1.78	267	0.00	0.00	15.77	15.77
Warren	YOUNGSVILLE Borough	7.74	1,678	0.00	0.00	89.64	89.64

Exhibit D

All Municipalities Located within a County with Spud Wells as of 12/31/2015

County	Municipality	Mileage	Population	Well Host Amount ⁽¹⁾	Host, Nearby, Contiguous Amount	Muni In County with Well Amount	Total Amount Paid
Washington	ALLENPORT Borough	4.42	530	0.00	5,333.33	5,333.33	10,666.66
Washington	AMWELL Township	71.78	3,725	509,189.23	62,319.68	62,319.68	633,828.59
Washington	BEALLSVILLE Borough	1.98	453	0.00	3,461.84	3,461.84	6,923.68
Washington	BENTLEYVILLE Borough	16.76	2,531	0.00	22,817.29	22,817.29	45,634.58
Washington	BLAINE Township	3.15	676	50,009.65	5,285.15	5,285.15	60,579.95
Washington	BUFFALO Township	26.34	2,065	172,760.63	26,342.14	26,342.14	225,444.91
Washington	BURGETTSTOWN Borough	6.92	1,360	0.00	10,988.29	10,988.29	21,976.58
Washington	CALIFORNIA Borough	21.47	6,678	0.00	46,325.38	46,325.38	92,650.76
Washington	CANONSBURG Borough	31.61	8,924	0.00	63,686.47	63,686.47	127,372.94
Washington	CANTON Township	38.05	8,242	136,389.97	64,221.18	64,221.18	264,832.33
Washington	CARROLL Township	38.24	5,574	118,204.64	51,061.36	51,061.36	220,327.36
Washington	CECIL Township	72.60	11,884	59,102.32	103,418.27	103,418.27	265,938.86
Washington	CENTERVILLE Borough	30.21	3,206	22,731.66	34,380.27	34,380.27	91,492.20
Washington	CHARLEROI Borough	15.36	4,035	0.00	29,447.07	29,447.07	58,894.14
Washington	CHARTIERS Township	53.45	7,910	359,160.26	71,962.89	71,962.89	503,086.04
Washington	CLAYSVILLE Borough	2.73	814	0.00	5,715.62	5,715.62	11,431.24
Washington	COAL CENTER Borough	0.90	138	0.00	1,235.65	1,235.65	2,471.30
Washington	COKEBURG Borough	4.77	621	0.00	5,999.63	5,999.63	11,999.26
Washington	CROSS CREEK Township	21.24	1,534	431,901.58	20,589.02	20,589.02	473,079.62
Washington	DEEMSTON Borough	12.99	714	36,370.65	11,476.44	11,476.44	59,323.53
Washington	DONEGAL Township	52.18	2,441	300,057.94	43,974.99	43,974.99	388,007.92
Washington	DONORA Borough	27.71	4,684	0.00	40,209.70	40,209.70	80,419.40
Washington	DUNLEVY Borough	2.07	382	0.00	3,163.45	3,163.45	6,326.90
Washington	EAST BETHLEHEM Township	19.95	2,311	18,185.32	23,668.43	23,668.43	65,522.18
Washington	EAST FINLEY Township	58.18	1,370	68,194.98	42,305.68	42,305.68	152,806.34
Washington	EAST WASHINGTON Borough	5.91	1,972	0.00	13,417.46	13,417.46	26,834.92
Washington	ELCO Borough	2.30	320	0.00	2,995.23	2,995.23	5,990.46
Washington	ELLSWORTH Borough	5.01	1,002	0.00	8,041.85	8,041.85	16,083.70
Washington	FALLOWFIELD Township	45.93	4,266	77,287.65	49,243.64	49,243.64	175,774.93
Washington	FINLEYVILLE Borough	1.80	450	0.00	3,337.11	3,337.11	6,674.22
Washington	Green Hills Borough	0.00	29	0.00	144.30	144.30	288.60
Washington	HANOVER Township	66.06	2,645	18,185.32	53,456.61	53,456.61	125,098.54
Washington	HOPEWELL Township	26.42	939	450,086.91	20,788.07	20,788.07	491,663.05

Exhibit D

All Municipalities Located within a County with Spud Wells as of 12/31/2015

County	Municipality	Mileage	Population	Well Host Amount ⁽¹⁾	Host, Nearby, Contiguous Amount	Muni In County with Well Amount	Total Amount Paid
Washington	HOUSTON Borough	3.40	1,273	0.00	8,408.25	8,408.25	16,816.50
Washington	INDEPENDENCE Township	31.35	1,528	318,243.27	26,726.08	26,726.08	371,695.43
Washington	JEFFERSON Township	27.25	1,159	131,843.64	22,389.05	22,389.05	176,621.74
Washington	LONG BRANCH Borough	6.89	437	0.00	6,377.23	6,377.23	12,754.46
Washington	MARIANNA Borough	6.67	482	0.00	6,466.95	6,466.95	12,933.90
Washington	MCDONALD Borough	7.43	1,729	0.00	13,135.48	13,135.48	26,270.96
Washington	MIDWAY Borough	4.54	896	0.00	7,227.72	7,227.72	14,455.44
Washington	MONONGAHELA City	21.22	4,206	0.00	33,872.44	33,872.44	67,744.88
Washington	MORRIS Township	43.31	1,103	354,613.93	31,906.70	31,906.70	418,427.33
Washington	MOUNT PLEASANT Township	42.37	3,513	259,140.95	43,325.24	43,325.24	345,791.43
Washington	NEW EAGLE Borough	10.81	2,137	0.00	17,227.39	17,227.39	34,454.78
Washington	NORTH BETHLEHEM Township	34.95	1,606	186,399.63	29,310.13	29,310.13	245,019.89
Washington	NORTH CHARLEROI Borough	5.64	1,288	0.00	9,849.25	9,849.25	19,698.50
Washington	NORTH FRANKLIN Township	21.48	4,568	59,102.32	35,832.32	35,832.32	130,766.96
Washington	NORTH STRABANE Township	71.47	14,076	90,926.64	113,636.17	113,636.17	318,198.98
Washington	NOTTINGHAM Township	26.39	3,033	68,194.98	31,189.31	31,189.31	130,573.60
Washington	PETERS Township	104.98	21,975	0.00	173,381.32	173,381.32	346,762.64
Washington	ROBINSON Township	21.37	1,912	168,214.30	22,549.22	22,549.22	213,312.74
Washington	ROSCOE Borough	4.54	797	0.00	6,735.10	6,735.10	13,470.20
Washington	SMITH Township	49.09	4,431	222,770.29	51,992.20	51,992.20	326,754.69
Washington	SOMERSET Township	63.59	2,668	190,945.96	52,064.40	52,064.40	295,074.76
Washington	SOUTH FRANKLIN Township	35.88	3,270	181,853.29	38,157.32	38,157.32	258,167.93
Washington	SOUTH STRABANE Township	54.98	9,510	40,916.99	80,857.61	80,857.61	202,632.21
Washington	SPEERS Borough	6.76	1,136	0.00	9,776.09	9,776.09	19,552.18
Washington	STOCKDALE Borough	1.89	508	0.00	3,680.61	3,680.61	7,361.22
Washington	TWILIGHT Borough	3.01	231	0.00	2,985.47	2,985.47	5,970.94
Washington	UNION Township	31.48	5,729	54,555.98	47,709.15	47,709.15	149,974.28
Washington	WASHINGTON City	48.76	13,551	0.00	97,171.15	97,171.15	194,342.30
Washington	WEST BETHLEHEM Township	33.45	1,447	163,667.96	27,603.99	27,603.99	218,875.94
Washington	WEST BROWNSVILLE Borough	9.83	979	0.00	10,867.52	10,867.52	21,735.04
Washington	WEST FINLEY Township	55.07	877	240,955.62	37,955.51	37,955.51	316,866.64
Washington	WEST MIDDLETOWN Borough	1.27	138	0.00	1,461.34	1,461.34	2,922.68
Washington	WEST PIKE RUN Township	18.67	1,569	118,204.64	19,195.53	19,195.53	156,595.70

Exhibit D

All Municipalities Located within a County with Spud Wells as of 12/31/2015

County	Municipality	Mileage	Population	Well Host Amount ⁽¹⁾	Host, Nearby, Contiguous Amount	Muni In County with Well Amount	Total Amount Paid
Westmoreland	ADAMSBURG Borough	1.19	169	0.00	159.81	158.08	317.89
Westmoreland	ALLEGHENY Township	54.38	8,242	0.00	7,536.88	7,454.51	14,991.39
Westmoreland	ARNOLD City	21.94	5,022	0.00	3,803.09	3,759.52	7,562.61
Westmoreland	ARONA Borough	1.26	356	0.00	248.77	245.85	494.62
Westmoreland	AVONMORE Borough	4.92	988	0.00	790.75	781.82	1,572.57
Westmoreland	BELL Township	30.85	2,314	27,277.99	3,214.63	3,182.30	33,674.92
Westmoreland	BOLIVAR Borough	3.43	450	0.00	443.99	439.22	883.21
Westmoreland	COOK Township	36.82	2,224	0.00	3,595.10	3,559.78	7,154.88
Westmoreland	DELMONT Borough	12.08	2,651	0.00	2,042.70	2,019.40	4,062.10
Westmoreland	DERRY Borough	12.80	2,613	0.00	2,076.39	2,052.90	4,129.29
Westmoreland	DERRY Township	121.48	14,340	240,955.62	15,007.32	14,848.13	270,811.07
Westmoreland	DONEGAL Borough	0.72	120	0.00	104.67	103.51	208.18
Westmoreland	DONEGAL Township	54.49	2,376	9,092.66	4,909.17	4,862.49	18,864.32
Westmoreland	East Huntingdon Township	61.58	7,817	0.00	7,853.55	7,769.53	15,623.08
Westmoreland	EAST VANDERGRIFF Borough	2.15	657	0.00	446.75	441.48	888.23
Westmoreland	EXPORT Borough	5.08	890	0.00	758.00	749.58	1,507.58
Westmoreland	FAIRFIELD Township	48.96	2,405	45,463.32	4,532.32	4,488.73	54,484.37
Westmoreland	GREENSBURG City	48.36	14,571	0.00	9,955.94	9,838.54	19,794.48
Westmoreland	HEMPFIELD Township	221.12	41,733	31,824.32	34,339.29	33,954.25	100,117.86
Westmoreland	HUNKER Borough	1.98	287	0.00	268.53	265.61	534.14
Westmoreland	HYDE PARK Borough	3.98	484	0.00	0.00	492.74	492.74
Westmoreland	IRWIN Borough	16.86	3,883	0.00	2,933.21	2,899.58	5,832.79
Westmoreland	JEANNETTE City	40.94	9,400	0.00	7,109.59	7,028.11	14,137.70
Westmoreland	LATROBE Borough	40.23	8,129	0.00	6,488.50	6,415.18	12,903.68
Westmoreland	LAUREL MOUNTAIN Borough	1.79	165	0.00	200.32	198.26	398.58
Westmoreland	LIGONIER Borough	9.30	1,549	0.00	1,351.60	1,336.67	2,688.27
Westmoreland	LIGONIER Township	83.25	6,553	13,638.99	8,813.47	8,724.33	31,176.79
Westmoreland	LOWER BURRELL City	52.65	11,531	0.00	8,892.59	8,791.19	17,683.78
Westmoreland	LOYALHANNA Township	23.39	2,327	9,092.66	2,694.52	2,666.51	14,453.69
Westmoreland	MADISON Borough	0.75	383	0.00	224.94	222.16	447.10
Westmoreland	MANOR Borough	12.22	3,308	0.00	2,347.75	2,320.36	4,668.11
Westmoreland	MONESSEN City	42.72	7,529	0.00	6,394.48	6,323.35	12,717.83
Westmoreland	MOUNT PLEASANT Borough	15.11	4,391	0.00	0.00	3,002.37	3,002.37

Exhibit D

All Municipalities Located within a County with Spud Wells as of 12/31/2015

County	Municipality	Mileage	Population	Well Host Amount ⁽¹⁾	Host, Nearby, Contiguous Amount	Muni In County with Well Amount	Total Amount Paid
Westmoreland	MOUNT PLEASANT Township	86.98	10,680	0.00	10,930.61	10,814.12	21,744.73
Westmoreland	MURRYSVILLE Borough	124.74	20,162	0.00	17,852.86	17,656.25	35,509.11
Westmoreland	NEW ALEXANDRIA Borough	3.41	552	0.00	488.41	483.02	971.43
Westmoreland	NEW FLORENCE Borough	6.86	671	0.00	785.10	776.96	1,562.06
Westmoreland	NEW KENSINGTON City	58.28	12,796	0.00	9,857.85	9,745.42	19,603.27
Westmoreland	NEW STANTON Borough	13.11	2,141	0.00	1,886.19	1,865.39	3,751.58
Westmoreland	NORTH BELLE VERNON Borough	8.13	1,918	0.00	1,434.89	1,418.40	2,853.29
Westmoreland	NORTH HUNTINGDON Township	143.70	30,748	0.00	23,945.65	23,673.32	47,618.97
Westmoreland	NORTH IRWIN Borough	3.65	825	0.00	627.98	620.79	1,248.77
Westmoreland	OKLAHOMA Borough	2.01	791	0.00	497.08	491.07	988.15
Westmoreland	PENN Borough	2.60	482	0.00	399.85	395.38	795.23
Westmoreland	PENN Township	93.34	19,750	9,092.66	15,453.96	15,278.43	39,825.05
Westmoreland	ROSTRAVER Township	75.51	11,212	13,638.99	10,360.97	10,248.00	34,247.96
Westmoreland	SALEM Township	85.98	6,602	18,185.32	9,027.95	8,936.91	36,150.18
Westmoreland	SCOTTDALE Borough	20.72	4,278	0.00	3,382.82	3,344.50	6,727.32
Westmoreland	SEWARD Borough	3.80	481	0.00	484.01	478.83	962.84
Westmoreland	SEWICKLEY Township	61.77	5,877	131,843.64	6,995.35	6,923.03	145,762.02
Westmoreland	SMITHTON Borough	1.53	385	0.00	280.83	277.58	558.41
Westmoreland	SOUTH GREENSBURG Borough	8.68	2,068	0.00	1,541.06	1,523.33	3,064.39
Westmoreland	SOUTH HUNTINGDON Township	66.06	5,653	113,658.31	7,197.18	7,123.68	127,979.17
Westmoreland	SOUTHWEST GREENSBURG Borough	6.77	2,100	0.00	1,420.78	1,403.98	2,824.76
Westmoreland	ST CLAIR Township	17.44	1,484	9,092.66	1,896.28	1,876.94	12,865.88
Westmoreland	SUTERSVILLE Borough	3.52	588	0.00	512.33	506.67	1,019.00
Westmoreland	TRAFFORD Borough	9.80	3,051	0.00	2,061.66	2,037.28	4,098.94
Westmoreland	UNITY Township	141.07	22,403	0.00	20,010.99	19,791.08	39,802.07
Westmoreland	UPPER BURRELL Township	25.01	2,285	0.00	2,789.87	2,761.16	5,551.03
Westmoreland	VANDERGRIFT Borough	17.00	5,067	0.00	3,475.03	3,434.10	6,909.13
Westmoreland	WASHINGTON Township	57.13	7,286	200,038.62	7,301.26	7,223.09	214,562.97
Westmoreland	WEST LEECHBURG Borough	10.90	1,273	0.00	1,340.40	1,326.20	2,666.60
Westmoreland	WEST NEWTON Borough	13.64	2,562	0.00	2,112.70	2,089.02	4,201.72
Westmoreland	YOUNGSTOWN Borough	1.38	317	0.00	239.71	236.95	476.66
Westmoreland	YOUNGWOOD Borough	14.49	2,975	0.00	2,358.18	2,331.48	4,689.66
Wyoming	BRAINTRIM Township	5.40	501	50,009.65	6,323.96	6,177.25	62,510.86

Exhibit D

All Municipalities Located within a County with Spud Wells as of 12/31/2015

County	Municipality	Mileage	Population	Well Host Amount ⁽¹⁾	Host, Nearby, Contiguous Amount	Muni In County with Well Amount	Total Amount Paid	
Wyoming	CLINTON Township	15.04	1,302	0.00	16,950.39	16,557.80	33,508.19	
Wyoming	EATON Township	40.08	1,525	4,546.33	31,362.74	30,650.80	66,559.87	
Wyoming	EXETER Township	8.52	681	0.00	0.00	8,987.87	8,987.87	
Wyoming	FACTORYVILLE Borough	4.81	1,214	0.00	11,084.34	10,821.68	21,906.02	
Wyoming	FALLS Township	25.93	1,976	0.00	27,315.49	26,684.82	54,000.31	
Wyoming	FORKSTON Township	11.07	389	13,638.99	8,433.66	8,242.56	30,315.21	
Wyoming	LACEYVILLE Borough	2.01	371	0.00	3,664.07	3,577.75	7,241.82	
Wyoming	LEMON Township	20.07	1,232	209,131.29	19,030.42	18,593.41	246,755.12	
Wyoming	MEHOOPANY Township	16.31	907	72,741.31	14,796.37	14,457.42	101,995.10	
Wyoming	MESHOPPEN Borough	1.77	565	0.00	4,918.61	4,801.63	9,720.24	
Wyoming	MESHOPPEN Township	27.07	1,050	154,575.30	21,324.50	20,840.21	196,740.01	
Wyoming	MONROE Township	18.86	1,639	0.00	21,300.39	20,807.00	42,107.39	
Wyoming	NICHOLSON Borough	3.34	750	0.00	7,036.57	6,870.17	13,906.74	
Wyoming	NICHOLSON Township	26.30	1,363	40,916.99	23,152.45	22,623.01	86,692.45	
Wyoming	NORTH BRANCH Township	8.90	212	40,916.99	6,065.10	5,928.78	52,910.87	
Wyoming	NORTHMORELAND Township	22.14	1,549	0.00	22,341.81	21,827.09	44,168.90	
Wyoming	NOXEN Township	11.63	881	0.00	12,214.01	11,932.06	24,146.07	
Wyoming	OVERFIELD Township	13.99	1,653	0.00	18,904.72	18,463.57	37,368.29	
Wyoming	TUNKHANNOCK Borough	7.12	1,805	0.00	16,464.23	16,074.06	32,538.29	
Wyoming	TUNKHANNOCK Township	44.98	4,343	13,638.99	53,882.40	52,631.07	120,152.46	
Wyoming	WASHINGTON Township	28.35	1,387	309,150.60	24,373.15	23,816.57	357,340.32	
Wyoming	WINDHAM Township	25.26	836	159,121.63	18,877.66	18,450.47	196,449.76	
Totals:					35,816,005.40	13,067,992.07	13,067,988.60	60,419,305.43

⁽¹⁾Amount disbursed reflects the adjustment detailed in Exhibit E as defined at §2314 (e).

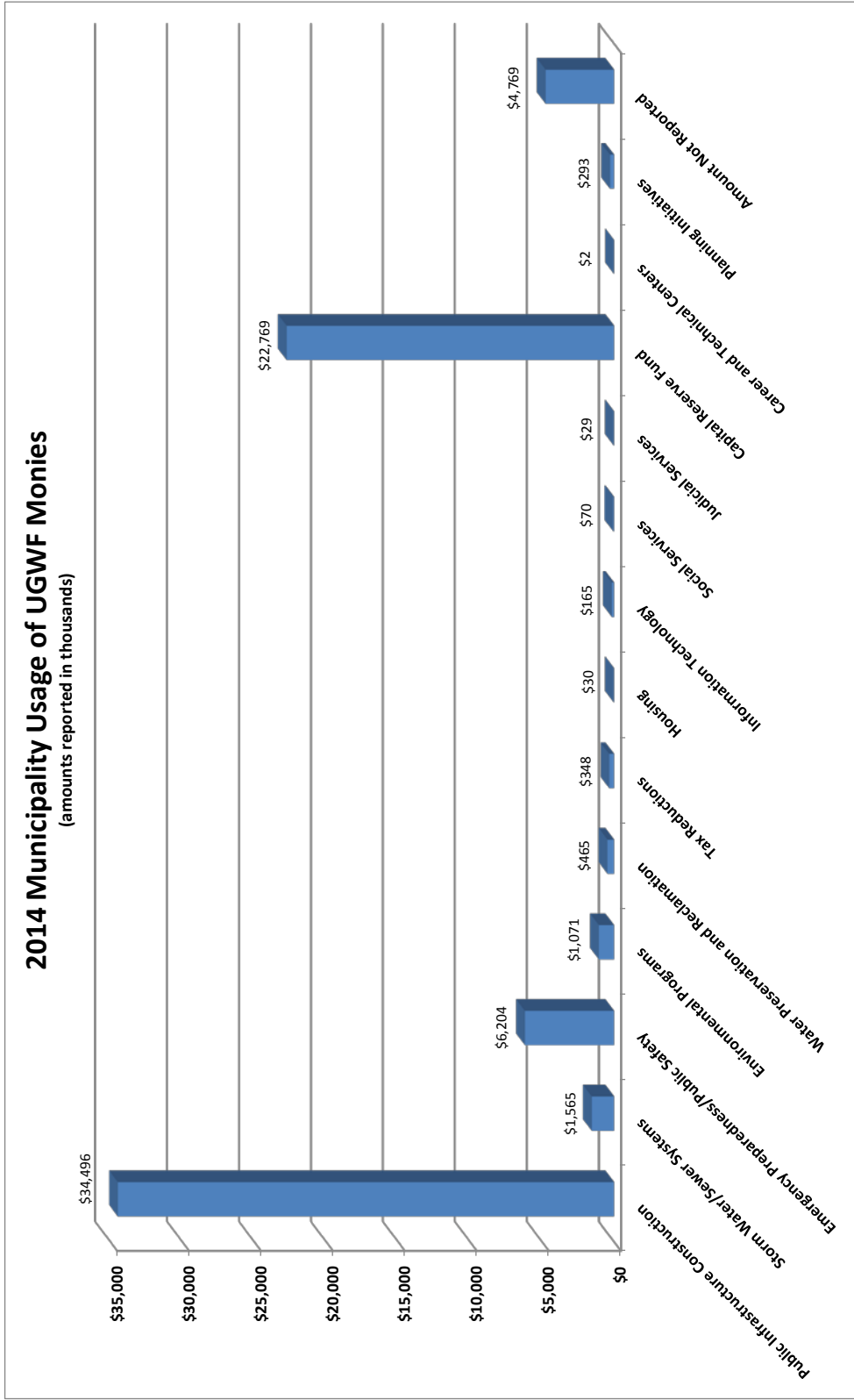
Exhibit E

2015 Municipality Restriction Excess (Section 2314(e))
Transfers to the Housing Affordability and Rehabilitation Enhancement Fund

Total Municipality Restriction Excess **\$1,532,680.64**

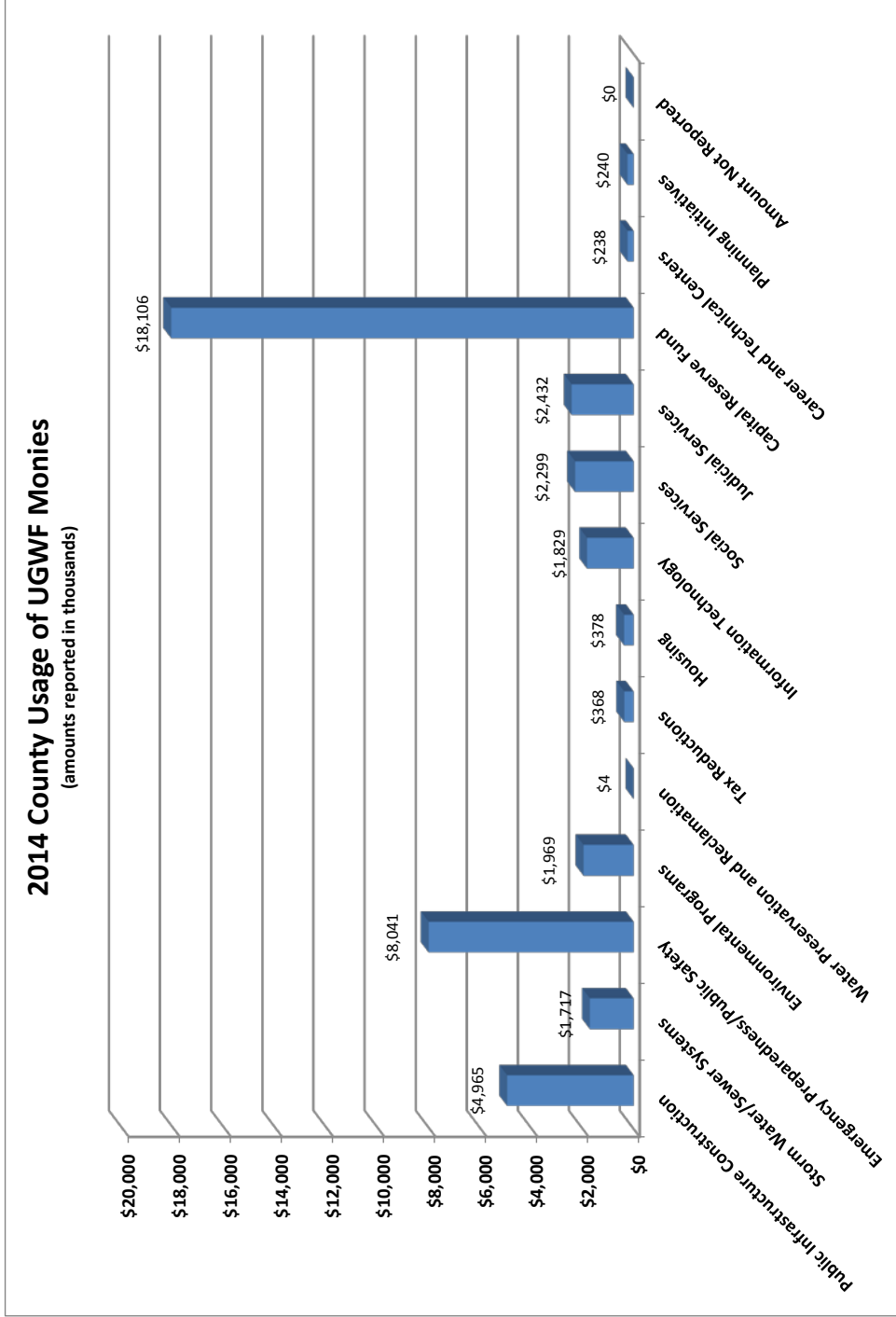
Municipality	Amount
AUBURN, a Township in Susquehanna County	33,031.69
CENTER, a Township in Greene County	198,645.19
COLUMBIA, a Township in Bradford County	48,468.25
CUMMINGS, a Township in Lycoming County	597,508.06
FRANKLIN, a Township in Greene County	71,755.99
NEW MILFORD, a Township in Susquehanna County	254,424.78
SPRINGVILLE, a Township in Susquehanna County	202,140.38
WASHINGTON, a Township in Greene County	126,706.30

Exhibit F
Usage of Funds Received for Reporting Year 2014



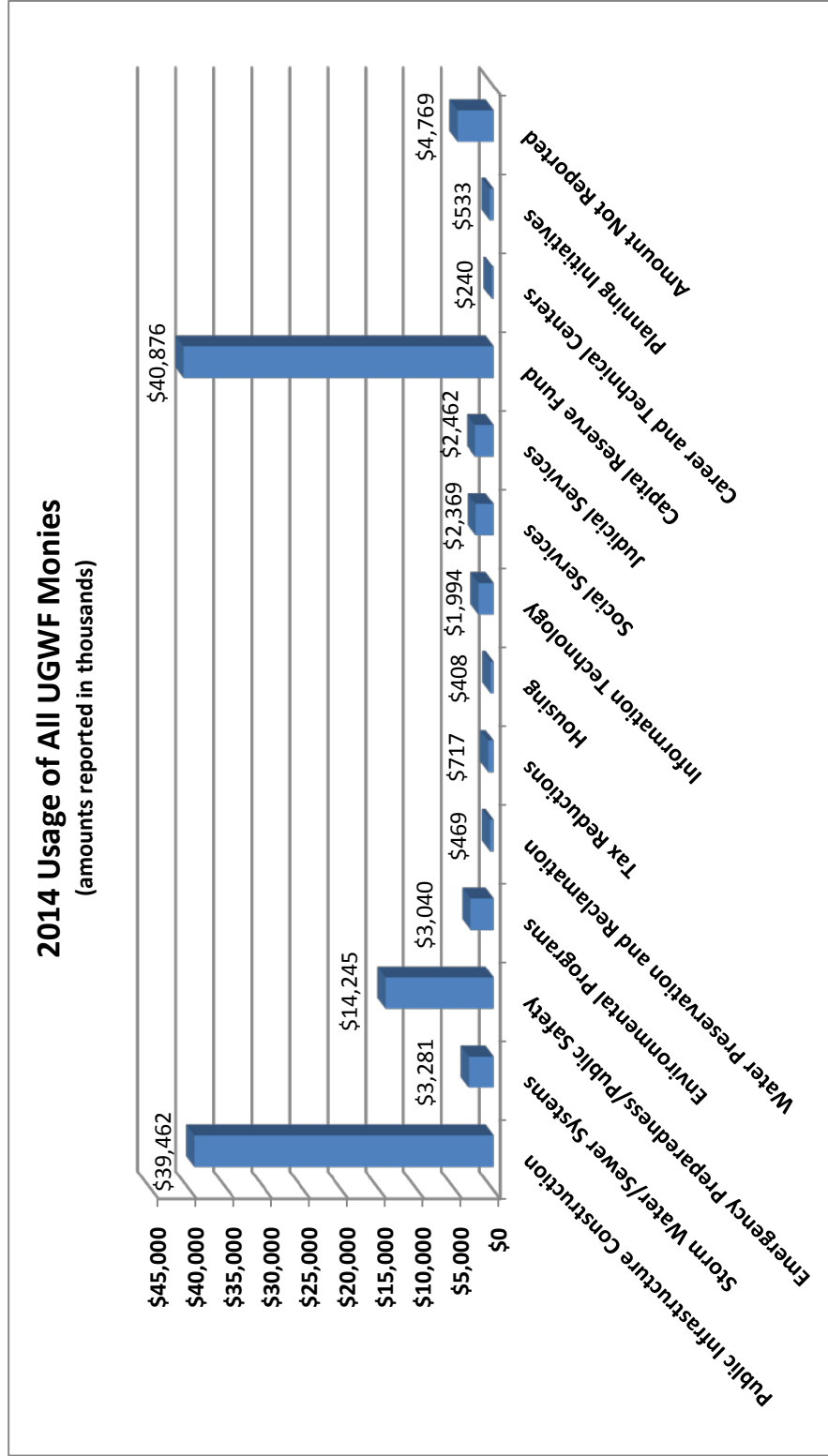
Note: The usage of funds received for Reporting Year 2015 is not reported until April 15, 2017.

Exhibit G
Usage of Funds Received for Reporting Year 2014



Note: The usage of funds received for Reporting Year 2015 is not reported until April 15, 2017.

Exhibit H
Usage of Funds Received for Reporting Year 2014



Note: The usage of funds received for Reporting Year 2015 is not reported until April 15, 2017.