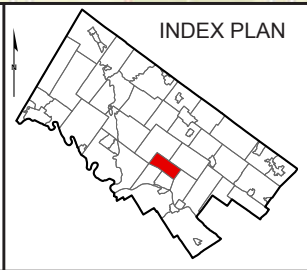
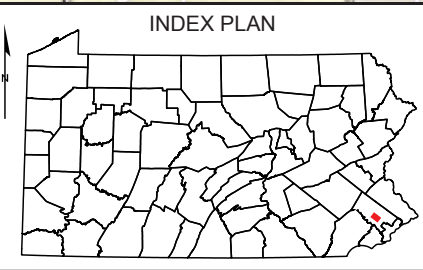

EXHIBIT A

MAP OF REQUESTED TERRITORY, INCLUDING A BEARING
AND ANGLE DESCRIPTION



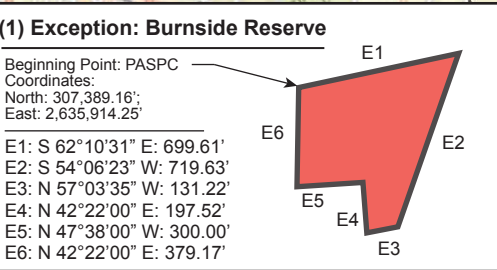
Service Territory		
Segment	Bearing	Distance (ft.)
1	N 34° 59' 57" E	420.61
2	N 37° 24' 07" E	662.06
3	N 35° 59' 43" E	1574.96
4	N 36° 38' 05" E	1350.04
5	N 35° 40' 39" E	1876.58
6	N 37° 39' 30" E	1568.36
7	N 35° 13' 26" E	502.21
8	N 63° 00' 36" E	119.98
9	N 41° 04' 05" E	1229.98
10	S 55° 59' 59" E	2730.53
11	S 54° 40' 26" E	2795.5
12	S 55° 14' 04" E	2533.31
13	S 54° 27' 07" E	1824.99
14	S 54° 14' 50" E	2275.42
15	S 56° 24' 11" E	2189.99
16	S 53° 57' 50" E	2630.75
17	S 54° 52' 46" E	2889.35
18	S 35° 21' 17" W	1388.44
19	S 40° 52' 36" W	255.47
20	S 34° 25' 03" W	180.88
21	S 40° 14' 36" W	153.38
22	S 34° 20' 46" W	745.18
23	S 33° 16' 54" W	398.25
24	S 36° 39' 22" W	1078.81
25	S 38° 23' 17" W	1120.26
26	S 33° 26' 58" W	1008.54
27	S 36° 08' 56" W	583.01
28	S 35° 31' 39" W	1544.77
29	N 54° 09' 56" W	2075.07
30	N 53° 12' 54" W	1423.52
31	N 52° 56' 15" W	2817.89
32	N 52° 55' 49" W	3631.1
33	N 54° 03' 48" W	3415.19
34	N 64° 56' 52" W	6868.42



Service Territory Area

East Norriton Twp.:
 169,074,789 square ft.
 3,881.4 Acres
 6.065 square miles

(1) **Beginning Point:** PASPC Coordinates: North: 305,563.77', East: 2,631,944.40'; at a point being the intersection of East Norriton, West Norriton, Lower Providence and Worcester Twps. and proceeding according to the listed bearings and distances noted in the table shown.



SCALE IN MILES

Legend

Requested Territory



Note
 Bearings, distances and area obtained from Cheltenham Twp municipal boundary shapefile, obtained from <http://www.pasda.psu.edu/>. The resultant bearings, distances and area do not result from a physical survey on the ground and are approximate and not intended to represent a legal description of property.

REV.	DATE	DESCRIPTION
3.		
2.		
1.		

Proposed Service Territory
 East Norriton Twp., Montgomery County, Pennsylvania

DATE: 4/26/19 SCALE: 1" = 0.5 Mile EXHIBIT: **A**