






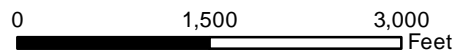


Legend

-  Route
-  Map Tile
-  Waterbody
-  Stream
-  Municipal Boundary
-  State Highway
-  Local Road



**Mack Macungie
138/69 kV Tap Reconstruction
Figure 1 - Project Area**



Sources: Pennsylvania Spatial Data Access (PASDA), Environmental Systems Research Institute (ESRI), United States Geological Survey (USGS), United States Fish and Wildlife Service (USFWS).



Projected Coordinate System: PA State Plane, North Datum: North American Datum of 1983 (NAD83). Projection: Lambert Conformal Conic. Linear Unit: Feet. Ellipsoid: Geodetic Reference System 80.

