

February 26, 2015

Public Utilities Commission  
PO Box 3265  
Harrisburg, PA 17105-3265

RE: LA210803 / Comcast Cable / Norfolk Southern / PPL Forced Relocate

Dear Public Utilities Commission:

On behalf of Comcast Cable, we are hereby submitting this application for Wire, Conduit and Cable Occupancy of Norfolk Southern Railroad property for your review. Enclosed with the application and the drawing for the Plan is the Exhibit B.

Xorail & Norfolk Southern are installing a warning device and have asked PPL to relocate there poles on either side of the tracks at the following location:

- County Map Reference: 36
- Crossing Number: 517721G
- Railroad Milepost: 0038.42
- Division & Subdivision: HARRISBURG / 101333
- Coordinates: 40.0469610 -76.2553080

If you have any questions or need additional information, Please do not hesitate to call. (717) 776-1073.

Sincerely,  
Carol Pool

Americomm LLC  
55 West St  
Newville, PA 17241  
Authorized Comcast Contractor

RECEIVED <sup>DP</sup>

MAR 02 2015

PA PUBLIC UTILITY COMMISSION  
SECRETARY'S BUREAU

RECEIVED

FEB 25 2015

PA PUBLIC UTILITY COMMISSION  
SECRETARY'S BUREAU

**BEFORE  
PENNSYLVANIA PUBLIC UTILITY COMMISSION**

In re: Application of Comcast for approval of the installation of a communication facility where Greenfield Road crosses at grade with the tracks of Norfolk Southern R.R. located in East Lampeter Township, Lancaster County.  
(AAR DOT 517721G).  
LA210803(Comcast identifier)

Application  
Docket No.

To Pennsylvania Public Utility Commission:

The name and address of applicant are:  
Comcast of South Eastern PA LLC  
1131 South Duke St  
Lancaster, PA 17602

The name and address of applicant's attorney are:  
Comcast Cable Communication, Inc.  
1701 John F Kennedy Blvd.  
Philadelphia, PA. 19103  
Attn. General Counsel

**RECEIVED**

MAR 02 2015

PA PUBLIC UTILITY COMMISSION  
SECRETARY'S BUREAU


3. Comcast wishes to construct a communication facility in East Lampeter Township, Lancaster County, PA. This work is to assist Norfolk Southern R.R. relocate two poles for a new signaling system. To complete the system, the communication facility must work in the Norfolk Southern R.R. Transportation public right-of-way of Greenfield Road. The communication facility will be placed above ground from utility pole PPL 41831-S26351 to Verizon utility pole 41833-S26343 / 17.
4. The proposed construction will be a communication facility placed between utility poles on *West side of the railroad crossing. The fiber optic communication facility will be aerial.* The railroad intersects Greenfield Road at grade. See attached Exhibit "A". The completion date for this project is June 30, 2015.
5. The public utilities, municipalities, corporations and property owners concerned in, or affected by, the crossing alteration are identified in Exhibit "B" attached hereto.
6. Because the aerial communication line will have no impact on rail traffic or the motoring public, no vehicle use data has been developed in connection with this application. Comcast will follow its normal procedure for construction of a communication facility within a public right-of-way along a public roadway. Comcast uses construction procedures including the use of warning devices and flagmen to maintain, as nearly as possible, the normal flow of vehicular traffic.

7. The expected cost for the construction procedure is \$1000. Comcast will pay all costs of construction of the aerial communication line, as well as, be responsible for installing, maintaining and inspecting the facilities.

8. The alteration is necessary or proper for the following reasons: to provide adequate, efficient, and reasonable communication facilities to the public in Lancaster County and surrounding areas.

Wherefore, applicant prays your Honorable Commission to approve the application:

Respectfully submitted,

  
\_\_\_\_\_

(Signature of Applicant)

**1.36. Verification.**

(a) Applications, petitions, formal complaints, motions and answers thereto containing an averment of fact not appearing of record in the action or containing a denial of fact shall be personally verified by a party thereto or by an authorized officer of the party if a corporation or association. Verification means a signed written statement of fact supported by oath or affirmation or made subject to the penalties of 18 Pa. C.S. §4904 (relating to unsworn falsification to authorities). If verification is required, notarization is not necessary.

(b) The Verification form should comply substantially with the following:


**VERIFICATION**

I, Carol Pool, hereby state that the facts above set forth are true and correct (or are true and correct to the best of my knowledge, information and belief) and that I expect to be able to prove the same at a hearing held in this matter. I understand that the statements herein are made subject to the penalties of 18 Pa. C.S. § 4904 (relating to unsworn falsification to authorities).

Date: 2-27-15

Carol a Pool  
(Signature)

**RECEIVED**  
MAR 02 2015  
PA PUBLIC UTILITY COMMISSION  
SECRETARY'S BUREAU



400' TO  
S.R. 30

PRIVATE  
DRIVEWAY

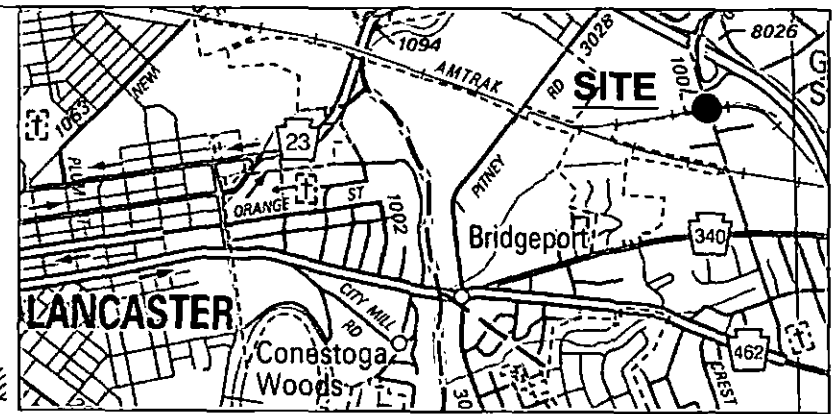
EDGE OF SHOULDER (TYP)

POLE; #41831 / #526351

RR CROSSING SIGNS AND LIGHTS;  
AAR/DOT CROSSING #517721G

GREENFIELD ROAD

LANCASTER  
SCUBA  
CENTER



LOCATION MAP

EDGE OF PAVEMENT (TYP)

INDEPENDENCE CT.

LAT. = 40.046953°  
LONG. = -76.255388°

TO LANCASTER

29'

19'

RR TRACK  
CENTERLINE

66'

37'

81'

EDGE OF BALLAST (TYP)

NORFOLK SOUTHERN RR.

TO NEW HOLLAND

POLE; #41833 / #526343

RR CROSSING SIGNS AND LIGHTS;  
AAR/DOT CROSSING #517721G

COMCAST CABLE

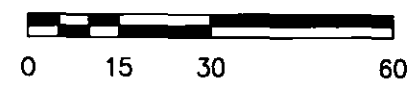
PRIVATE DRIVEWAY

2,400' TO  
S.R. 340

PLAN VIEW

SCALE: 1" = 30'

GRAPHIC SCALE IN FEET:



55 West St.  
Newville, PA 17241

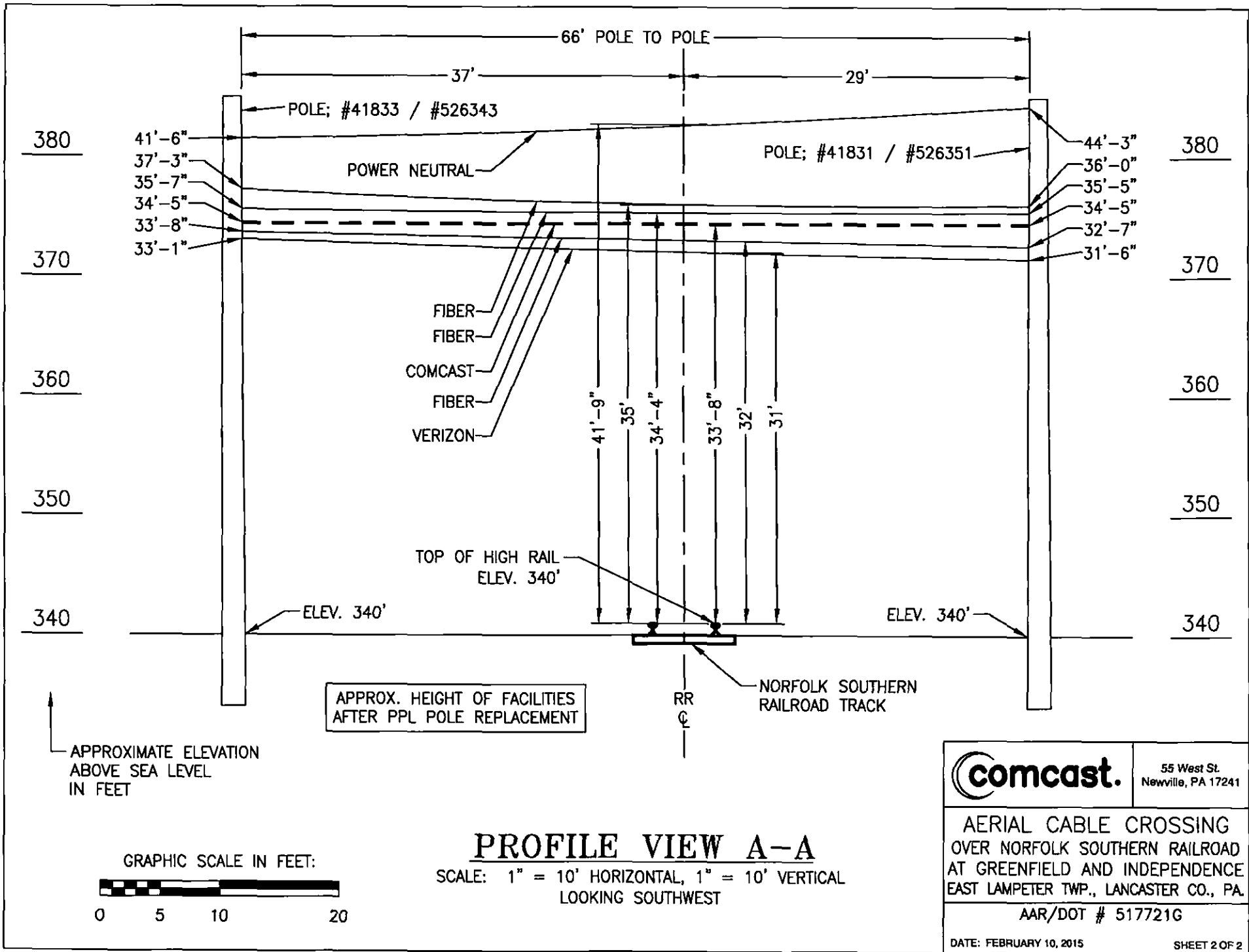
AERIAL CABLE CROSSING  
OVER NORFOLK SOUTHERN RAILROAD  
AT GREENFIELD AND INDEPENDENCE  
EAST LAMPETER TWP., LANCASTER CO., PA.

AAR/DOT # 517721G

DATE: FEBRUARY 10, 2015

SHEET 1 OF 2

RECEIVED  
MAR 02 2015  
PA PUBLIC UTILITY COMMISSION  
SECRETARY'S BUREAU



**EXHIBIT "B"**

The public utilities, municipalities, corporations, and property owners concerned in, or affected by, the crossing alteration are:

East Lampeter Township  
Attn: John Brooks  
2250 Old Philadelphia Pike  
Lancaster, PA 17602

Lancaster County Courthouse  
Attn: County Commissioners  
50 N. Duke St  
PO Box 83480

PennDOT  
Right of Way & Utilities Div.  
Bureau of Design  
Attn: Gary Fawver, P.E. Chief  
PO Box 3362  
Harrisburg, PA 17105-3362

PennDOT – Office of Chief Counsel  
Attn: Counsel in Charge  
2140 Herr St  
Harrisburg, PA 17103-8212

Norfolk Southern / AECOM  
1700 Market St  
16<sup>th</sup> Floor  
Philadelphia, PA 19103  
ATTN: NS Pipe and Wire Admin.  
(215)-735-0832

PPL Electric Utilities Corp  
Attn: Engineering and Permitting  
Two North 9<sup>th</sup> St  
Allentown, PA 18101

Verizon – PA – Inc  
900 Race St – 6<sup>th</sup> Floor  
Philadelphia, PA 19107

XO Communications  
Attn: Engineering and Joint Use  
Scott Dreiling  
1220 Broadcasting Rd  
Wyomissing, PA 19610

WINDSTREAM CORPORATION  
Ms. Vicki Smith  
Contracts / Joint Use #13010  
1925 Enterprise Parkway  
Twinsburg, OH 44087

PennDOT Engineering Dist. 8-0  
Attn: Permit Office  
2140 Herr St  
Harrisburg, PA 17103-1699

**RECEIVED**

MAR 02 2015

PA PUBLIC UTILITIES COMMISSION  
SECRETARY'S OFFICE

## CERTIFICATE OF SERVICE

I, Carol Poul, of Comcast hereby certify that I have this day, 2-27-15, served a true copy of the foregoing document upon the participants, listed below, in accordance with the requirements of § 1.54 (relating to service by participant).

East Lampeter Township  
Attn: John Brooks  
2250 Old Philadelphia Pike  
Lancaster, PA 17602

Lancaster County Courthouse  
Attn: County Commissioners  
50 N. Duke St  
PO Box 83480

PennDOT  
Right of Way & Utilities Div.  
Bureau of Design  
Attn: Gary Fawver, P.E. Chief  
PO Box 3362  
Harrisburg, PA 17105-3362

*PennDOT – Office of Chief Counsel*  
Attn: Counsel in Charge  
2140 Herr St  
Harrisburg, PA 17103-8212

Norfolk Southern / AECOM  
1700 Market St  
16<sup>th</sup> Floor  
Philadelphia, PA 19103  
ATTN: NS Pipe and Wire Admin.  
(215)-735-0832

PPL Electric Utilities Corp  
Attn: Engineering and Permitting  
Two North 9<sup>th</sup> St  
Allentown, PA 18101

Verizon – PA – Inc  
900 Race St – 6<sup>th</sup> Floor  
Philadelphia, PA 19107

XO Communications  
Attn: Engineering and Joint Use  
Scott Dreiling  
1220 Broadcasting Rd  
Wyomissing, PA 19610

**RECEIVED**

MAR 02 2015

PA PUBLIC UTILITY COMMISSION  
SECRETARY'S BUREAU




WINDSTREAM CORPORATION  
Ms. Vicki Smith  
Contracts / Joint Use #13010  
1925 Enterprise Parkway  
Twinsburg, OH 44087

PennDOT Engineering Dist. 8-0  
Attn: Permit Office  
2140 Herr St  
Harrisburg, PA 17103-1699


Dated this 2-27-15 day of

(Signature) Carol a Paul

**AMERICOM LLC**  
55 West Street  
Newville, PA 17241-1005  
717-776-1073



7014 1200 0001 6513 9109



U.S. POSTAGE  
PAID  
NEWVILLE, PA  
17241  
MAR 02 15  
AMOUNT

\$4.49  
00088290-08

Public Utilities Commission  
Attn: James McNulty  
P.O. Box 3265  
Harrisburg PA 17105-3265