



PENNSYLVANIA
AMERICAN WATER

800 West Hersheypark Drive
Hershey, PA 17033
P 717-531-3208
F 717-531-3252
susan.marsh@amwater.com

Susan S. Marsh
Corporate Counsel

July 21, 2015

Rosemary Chiavetta, Secretary
Pennsylvania Public Utility
Commission
Commonwealth Keystone Building
400 North Street
PO Box 3265
Harrisburg, PA 17105-3265

In re: Application of Pennsylvania-American Water Company for Approval of (1) the transfer, by sale, of substantially all of McEwensville Municipal Authority, properties and rights related to its public water and wastewater systems to Pennsylvania-American Water Company, (2) the rights of Pennsylvania-American Water Company to begin to offer or furnish water service to the public in McEwensville Borough and an additional portion of Delaware Township, Northumberland County, Pennsylvania, and (3) the rights of Pennsylvania-American Water Company to begin to offer or furnish wastewater service to the public in McEwensville Borough and a portion of Delaware Township, Northumberland County, Pennsylvania. Docket No. A-2015-2460982

Dear Ms. Chiavetta:

Enclosed for e-filing is an Amended Application regarding the above-captioned matter. Specifically noted is the change from the original Application filed on December 31, 2014 in the service territory as shown on Exhibit M. 1 and M. 2. These documents have been revised to reflect the service territory as approved by DEP in The Northern Neighbors Act Plan 537.

Sincerely,


Susan Simms Marsh

blg

cc: S. Donnelley
S. Weaver

BEFORE THE
PENNSYLVANIA PUBLIC UTILITY COMMISSION

Application of Pennsylvania-American	:	
Water Company for Approval of (1) the	:	
transfer, by sale, of substantially all of	:	
McEwensville Municipal Authority, properties	:	
and rights related to its public	:	
water and wastewater systems to	:	
Pennsylvania-American Water Company,	:	Docket No. A-2015-2460982
(2) the rights of Pennsylvania American	:	
Water Company to begin to offer or	:	
furnish water service to the public in	:	
McEwensville Borough and an additional	:	
portion of Delaware Township,	:	
Northumberland County, Pennsylvania,	:	
and (3) the rights of Pennsylvania-American	:	
Water Company to begin to offer or furnish	:	
wastewater service to the public in McEwensville	:	
Borough and a portion of Delaware Township,	:	
Northumberland County, Pennsylvania.	:	

TO THE PENNSYLVANIA PUBLIC UTILITY COMMISSION:

Pennsylvania-American Water Company (“Pennsylvania American Water” or “PAWC”) by its attorneys have filed on December 31, 2014, pursuant to Section 1102(a) of the Public Utility Code (66 Pa.C.S. §1102(a)), an Application for Approval of (1) the transfer, by sale, of substantially all of McEwensville Municipal Authority properties and rights related to its public wastewater system to Pennsylvania-American Water Company, (2) the rights of Pennsylvania-American Water Company to begin to offer or furnish wastewater to the public in McEwensville Borough and a portion of Delaware Township, Northumberland County, Pennsylvania. Pennsylvania American Water now wishes to amend said Application. In support of this request, the Applicant states as follows:

Reason for Amendment

By this Amendment, Pennsylvania American Water seeks permission to revise the Application by clarifying the service territory of the McEwensville Municipal Authority (“MBMA”)wastewater system.

Amendment

Pennsylvania American Water hereby amends paragraph 26, specifically Exhibits M.1 and M.2, of the Application for the following reason:

After research and review with the Pennsylvania Department of Environmental Protection (“DEP”) Pennsylvania American Water determined on July 15, 2015 the service territory as provided in the initial Application does not follow Act 537 Sewage Facilities Plans for McEwensville Borough and Delaware Township. In 2007, MBMA was one of four (4) municipalities (MBMA, Delaware Township, Watsontown Borough, and Lewis Township) that joined together as the "Northern Neighbors" to prepare a combined Act 537 Plan. The Northern Neighbors Act 537 Plan was finalized in March 2009. DEP has confirmed that MBMA's sewer service area (present and future) contained in The Northern Neighbors Act 537 Plan represents its Act 537 sewer service area. See the attached map that represents the Act 537 present and future service area for MBMA. The amended service territory map will reflect this area.

Pennsylvania American Water hereby submits a revised M.1 (map) and Exhibit M.2 (description) of its application which represents the wastewater service territory as represented the in DEP approved Northern Neighbors Act 537 plan as it pertains to McEwensville Borough and Delaware Township.

WHEREFORE, the Pennsylvania American Water respectfully requests that the Commission issue the necessary certificate of public convenience approving the Application and its Amendment of Pennsylvania-American Water Company for Approval of (1) the transfer, by sale, of substantially all of McEwensville Municipal Authority properties and rights related to its public wastewater

system to Pennsylvania-American Water Company, (2) the rights of Pennsylvania-American Water Company to begin to offer or furnish wastewater to the public in McEwensville Borough and a portion of Delaware Township, Northumberland County, Pennsylvania.

Respectfully submitted,



Susan Simms Marsh, Esquire

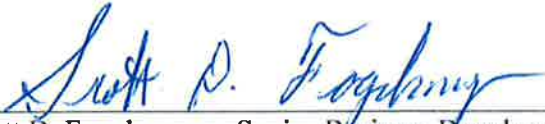
Counsel for

Pennsylvania-American Water Company
800 West Hersheypark Drive
Hershey, PA 17033

Dated: 7/21/2015

VERIFICATION

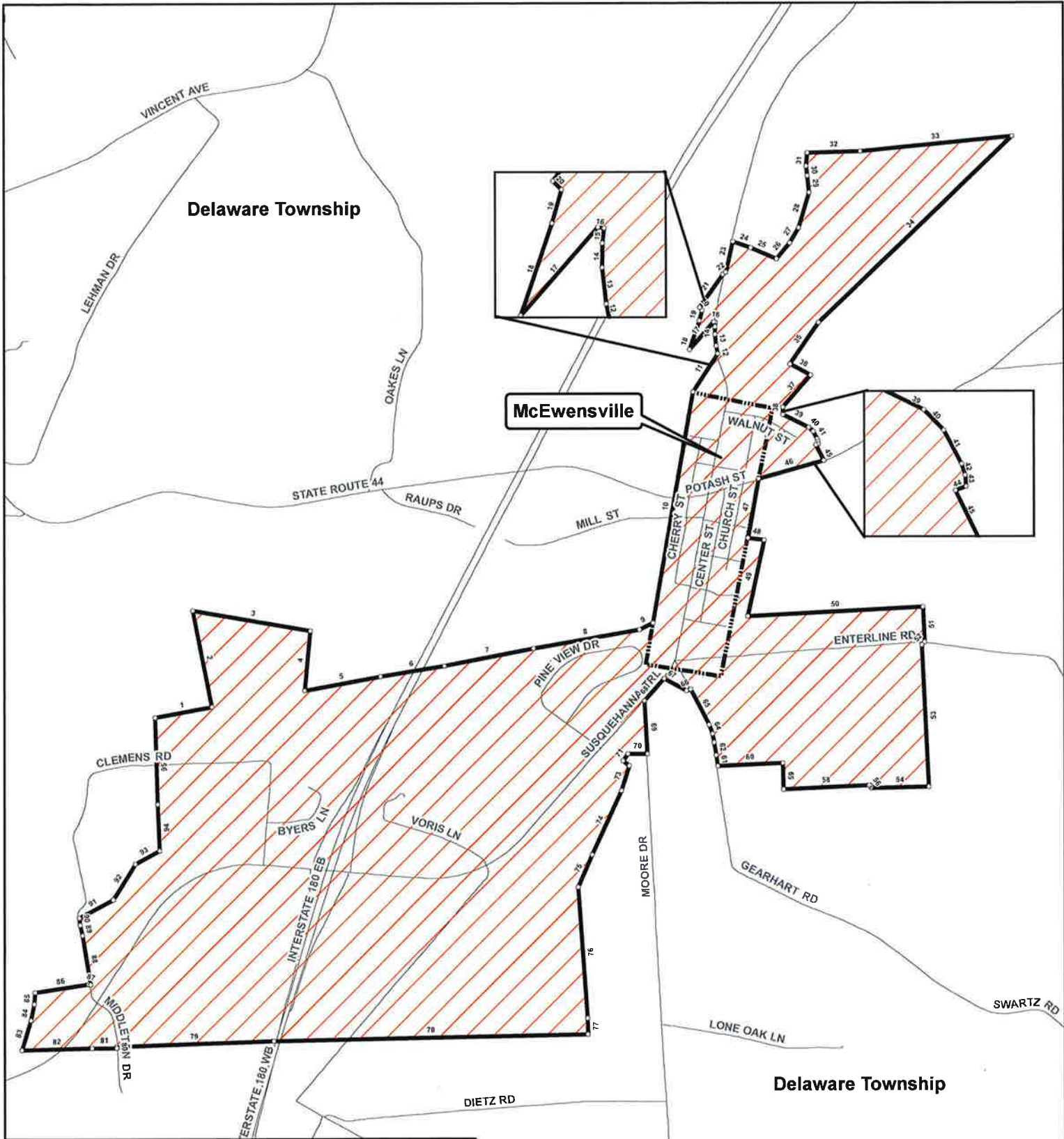
SCOTT D. FOGELSANGER, subject to the penalties of 18 Pa. Cons. Stat. § 4904 relating to unsworn falsification to authorities, hereby avers that he is Senior Business Development Manager, for PENNSYLVANIA-AMERICAN WATER COMPANY, that as such he is authorized to sign this Verification its behalf; and that the facts set forth in the foregoing Responses to Data Requests are true and correct to the best of his knowledge, information or belief.



Scott D. Fogelsanger, Senior Business Development
Manager



Dated

7/21/15



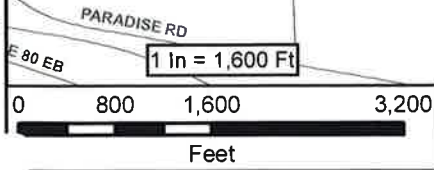
Pennsylvania American Water Company
Milton Operating Area
Proposed Service Area - McEwensville Wastewater System
Approximatley 919.3 Total Acres
McEwensville Borough & Delaware Township,
Northumberland County



- Legend**
-  Applied for Service Territory
 -  Municipality

TO BE USED FOR REFERENCE
 Although every effort has been
 made to ensure accuracy, this map
 is not a warranty of any kind.

Revised M.1



Disclaimer: Bearings and distances were not developed as a result of physical survey completed by a Professional Licensed Surveyor, but instead completed through employment of ESRI's ArcGIS COGO tool. *Bearings and Distances attached separately.

Sequence	From	To	Bearing	Distance (ft)
1	1	2	N79°42'29"E	689.9202
2	2	3	N11°07'35"W	1169.5527
3	3	4	S80°11'29"E	1416.5401
4	4	5	S5°41'48"W	717.0832
5	5	6	N79°32'24"E	918.0335
6	6	7	N81°00'39"E	777.7821
7	7	8	N78°52'15"E	1079.3251
8	8	9	N80°03'02"E	1279.5524
9	9	10	N64°32'12"E	176.6665
10	10	11	N10°05'23"E	2792.096
11	11	12	N33°33'01"E	542.664
12	12	13	N11°18'36"W	97.3771
13	13	14	N6°13'09"W	136.2184
14	14	15	N0°32'44"E	91.15
15	15	16	N7°07'30"E	55.9879
16	16	17	N81°52'12"W	24.5523
17	17	18	S41°17'35"W	436.7174
18	18	19	N18°52'08"E	362.3547
19	19	20	N15°53'34"E	129.9679
20	20	21	N44°12'55"W	44.8122
21	21	22	N35°39'26"E	483.9626
22	22	23	N55°22'33"E	44.3049
23	23	24	N12°39'28"E	376.3339
24	24	25	S70°31'24"E	226.5026
25	25	26	S66°43'22"E	331.6858
26	26	27	N39°35'39"E	241.0711
27	27	28	N31°51'18"E	210.5281
28	28	29	N16°01'25"E	437.1218
29	29	30	N5°07'41"W	203.9413
30	30	31	N7°30'26"W	112.9473
31	31	32	N5°55'39"E	159.7081
32	32	33	N88°10'50"E	628.7893
33	33	34	N84°28'00"E	1827.5258
34	34	35	S46°19'22"W	3210.8155
35	35	36	S34°19'34"W	596.508
36	36	37	S62°20'07"E	278.104
37	37	38	S40°48'54"W	504.6681
38	38	39	S2°49'38"W	87.9977
39	39	40	S64°00'02"E	344.0646
40	40	41	S45°00'00"E	73.657
41	41	42	S27°57'44"E	99.5074
42	42	43	S18°26'06"E	30.8816
43	43	44	S4°23'55"E	28.2951
44	44	45	S68°57'45"W	30.2265
45	45	46	S26°17'53"E	208.1779
46	46	47	S74°11'36"W	800.6761

47	47	48 S10°25'18"W	713.8157
48	48	49 S82°19'16"E	194.8901
49	49	50 S12°17'46"W	927.3053
50	50	51 N87°04'22"E	2087.5041
51	51	52 S2°41'02"E	417.1242
52	52	53 S41°11'09"W	46.1378
53	53	54 S2°43'35"E	1688.1086
54	54	55 S88°27'14"W	691.6581
55	55	56 N5°26'25"W	18.3117
56	56	57 N33°41'24"W	18.7789
57	57	58 N73°36'38"W	15.382
58	58	59 S86°57'49"W	1016.0098
59	59	60 N1°33'24"W	319.5624
60	60	61 S87°18'15"W	775.1634
61	61	62 N8°27'18"W	129.8839
62	62	63 N8°24'12"W	154.4358
63	63	64 N12°13'30"W	106.5836
64	64	65 N19°32'12"W	114.2145
65	65	66 N27°40'52"W	478.3608
66	66	67 S66°02'15"W	51.2961
67	67	68 N61°07'58"W	309.2618
68	68	69 S41°15'52"W	357.9969
69	69	70 S3°00'46"E	627.6036
70	70	71 S90°00'00"W	230.9028
71	71	72 S34°45'21"W	103.5427
72	72	73 S51°10'13"E	91.3729
73	73	74 S17°25'48"W	312.9819
74	74	75 S24°26'38"W	839.1004
75	75	76 S23°54'52"W	419.7118
76	76	77 S4°05'08"E	1559.5188
77	77	78 S1°02'30"E	191.0038
78	78	79 S88°52'40"W	3743.4843
79	79	80 S87°59'02"W	1875.2927
80	80	81 S8°44'46"E	11.4175
81	81	82 N89°56'58"W	295.139
82	82	83 S88°00'23"W	823.4151
83	83	84 N16°39'39"E	372.4049
84	84	85 N10°42'47"E	196.1268
85	85	86 N5°29'32"E	136.0412
86	86	87 N80°54'46"E	636.4603
87	87	88 S73°18'03"E	27.1883
88	88	89 N9°16'15"W	598.0903
89	89	90 N12°10'45"W	123.438
90	90	91 N8°23'00"W	83.3559
91	91	92 N61°44'10"E	458.2848
92	92	93 N32°03'30"E	498.8065
93	93	94 N61°46'46"E	335.9386

94	94	95 N2°31'15"W	552.6181
95	95	1 N1°38'29"W	1035.1759