

January 14, 2017

Public Utilities Commission
PO Box 3265
Harrisburg, PA 17105-3265

RE: 243079 – South Custer Ave, New Holland, Lancaster County PA

RECEIVED

JAN 21 2017

PA PUBLIC UTILITY COMMISSION
SECRETARY'S BUREAU

Dear Public Utilities Commission:

On behalf of Comcast Cable of Southeast Pennsylvania, we are hereby submitting this application for Wire, Conduit and Cable Occupancy of Norfolk Southern property for your review. Enclosed with the application and the drawing for the Plan is the Exhibit B.


Comcast will be attaching to the crossing at:

- Crossing Number: 517760X
- Railroad Milepost: HZ 0028.36
- Division & Subdivision: Harrisburg/ 101333
- Coordinates: 40.0999700, -76.0907200

If you have any questions or need additional information, Please do not hesitate to call. (717) 776-1073ext 103.

Please send all responses to the Americomm office.

Sincerely,



Americomm LLC

55 West St

Newville, PA 17241

Authorized Comcast Contractor

**BEFORE
PENNSYLVANIA PUBLIC UTILITY COMMISSION**

In re: Application of Comcast for approval of the installation of a communication facility where S. Custer Ave. crosses at grade with the tracks of Norfolk Southern located in the Borough of New Holland, Lancaster County.
(AAR DOT 517760X).
COMCAST IDENTIFIER; 243079

Application
Docket No.

RECEIVED

JAN 21 2017

PA PUBLIC UTILITY COMMISSION
SECRETARY'S BUREAU

To Pennsylvania Public Utility Commission:

1. The name and address of applicant are: Comcast of Southeast Pennsylvania, LLC.
1131 S. Duke St.
Lancaster, PA 17602

2. The name and address of applicant's attorney are: Comcast Cable Communication, Inc.
1701 John F Kennedy Blvd.
Philadelphia, PA. 19103
Attn. Jeff Jacobs

3. Comcast wishes to construct a communication facility in New Holland, Lancaster County, PA. To complete the system, the communication facility must cross Norfolk Southern rails within the public right-of-way of S. Custer Ave. The communication facility will be placed above ground from utility pole PPL 46407/28439 to utility pole PPL 46400/28360.

4. The proposed construction will be a communication facility placed between utility poles on either side of the railroad crossing. The fiber optic communication facility will be aerial. The railroad intersects S. Custer Ave at grade. See attached Exhibit "A". The completion date for this project is February 28, 2017.

5. The public utilities, municipalities, corporations and property owners concerned in, or affected by, the crossing alteration are identified in Exhibit "B" attached hereto.


6. Because the aerial communication line will have no impact on rail traffic or the motoring public, no vehicle use data has been developed in connection with this application. Comcast will follow its normal procedure for construction of a communication facility within a public right-of-way along a public roadway. Comcast uses construction procedures including the use of warning devices and flagmen to maintain, as nearly as possible, the normal flow of vehicular traffic.

7. The expected cost for the construction procedure is \$1000. Comcast will pay all costs of construction of the aerial communication line, as well as, be responsible for installing, maintaining and inspecting the facilities.

8. The alteration is necessary or proper for the following reasons: to provide adequate, efficient, and reasonable communication facilities to the public in Lancaster County and surrounding areas.

Wherefore, applicant prays your Honorable Commission to approve the application:

Respectfully submitted,

A handwritten signature in blue ink that reads "Carl A. Paul". The signature is written in a cursive style and is positioned above a horizontal line.

(Signature of Applicant)

RECEIVED

JAN 21 2017

PA PUBLIC UTILITY COMMISSION
SECRETARY'S BUREAU

1.36. Verification.


(a) Applications, petitions, formal complaints, motions and answers thereto containing an averment of fact not appearing of record in the action or containing a denial of fact shall be personally verified by a party thereto or by an authorized officer of the party if a corporation or association. Verification means a signed written statement of fact supported by oath or affirmation or made subject to the penalties of 18 Pa. C.S. §4904 (relating to unsworn falsification to authorities). If verification is required, notarization is not necessary.

(b) The Verification form should comply substantially with the following:

VERIFICATION

I, Carol Pool, hereby state that the facts above set forth are true and correct (or are true and correct to the best of my knowledge, information and belief) and that I expect to be able to prove the same at a hearing held in this matter. I understand that the statements herein are made subject to the penalties of 18 Pa. C.S. § 4904 (relating to unsworn falsification to authorities).

Date: 1/14/17



(Signature)

RECEIVED

JAN 21 2017

PA PUBLIC UTILITY COMMISSION
SECRETARY'S BUREAU

EXHIBIT "B"

The public utilities, municipalities, corporations, and property owners concerned in, or affected by, the crossing alteration are:

AECOM – Norfolk Southern RR
Attention: NS Pipe and Wire Administrator
1700 Market Street
16th Floor
Philadelphia, P A 19103

New Holland Borough
463 E. Main St.
New Holland, PA 17557

Lancaster County Courthouse
Attn: County Commissioners
150 N. Queen St.
Seventh Floor, suite 715
Lancaster, PA 17603

Frontier Communications
37 Diller Ave.
New Holland, PA 17557

Public Utilities Commission
PO Box 3265
Harrisburg, PA 17105-3265

PPL Electric Utilities Corp
Attn: Engineering and Permitting
Two North 9th St
Allentown, PA 18101

PennDOT
Right of Way & Utilities Div.
Bureau of Design
Attn: Gary Fawver, P.E. Chief
PO Box 3362
Harrisburg, PA 17105-3362

PennDOT – Office of Chief Counsel
Attn: Counsel in Charge
2140 Herr St
Harrisburg, PA 17103-8212

PennDOT Engineering Dist. 8-0
Attn: Permit Office
2140 Herr St
Harrisburg, PA 17103-1699

RECEIVED

JAN 21 2017

PA PUBLIC UTILITY COMMISSION
SECRETARY'S BUREAU

CERTIFICATE OF SERVICE

I, Carol Pool, of Comcast hereby certify that I have this day, xx-xx-xx, served a true copy of the foregoing document upon the participants, listed below, in accordance with the requirements of § 1.54 (relating to service by participant).

Signature: _____

Carol G Pool

AECOM – Norfolk Southern RR
Attention: NS Pipe and Wire Administrator
1700 Market Street
16th Floor
Philadelphia, P A 19103

New Holland Borough
463 E. Main St.
New Holland, PA 17557

Lancaster County Courthouse
Attn: County Commissioners
150 N. Queen St.
Seventh Floor, suite 715
Lancaster, PA 17603

Frontier Communications
37 Diller Ave.
New Holland, PA 17557

Public Utilities Commission
PO Box 3265
Harrisburg, PA 17105-3265

PPL Electric Utilities Corp
Attn: Engineering and Permitting
Two North 9th St
Allentown, PA 18101

PennDOT
Right of Way & Utilities Div.
Bureau of Design
Attn: Gary Fawver, P.E. Chief
PO Box 3362
Harrisburg, PA 17105-3362

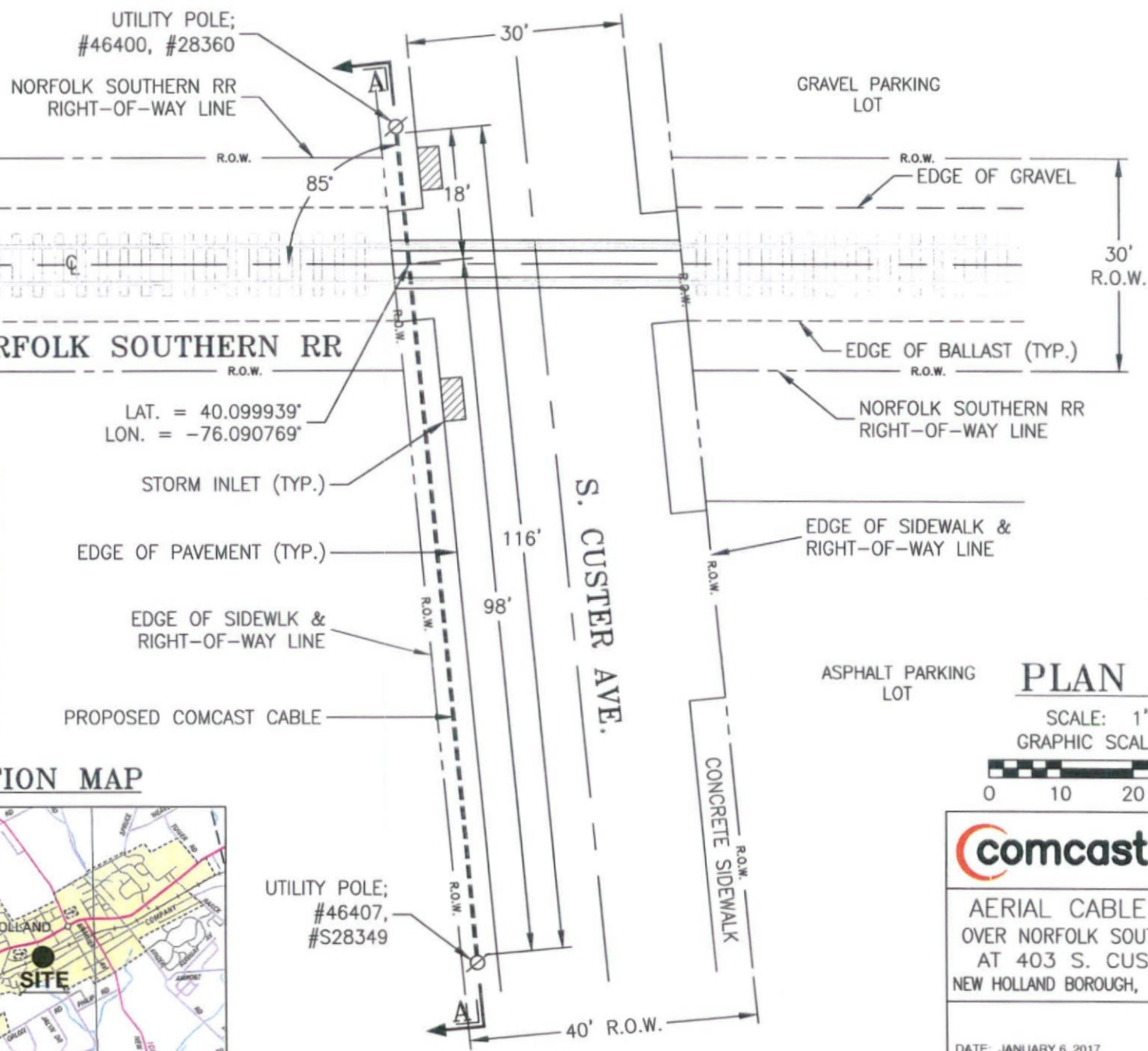
PennDOT – Office of Chief Counsel
Attn: Counsel in Charge
2140 Herr St
Harrisburg, PA 17103-8212

PennDOT Engineering Dist. 8-0
Attn: Permit Office
2140 Herr St
Harrisburg, PA 17103-1699

RECEIVED

JAN 21 2017

PA PUBLIC UTILITY COMMISSION
SECRETARY'S BUREAU



NORFOLK SOUTHERN RR
R.O.W.

LAT. = 40.099939°
LON. = -76.090769°

STORM INLET (TYP.)

EDGE OF PAVEMENT (TYP.)

EDGE OF SIDEWALK &
RIGHT-OF-WAY LINE

PROPOSED COMCAST CABLE

GRAVEL PARKING LOT

R.O.W.
EDGE OF GRAVEL

30'
R.O.W.

EDGE OF BALLAST (TYP.)
R.O.W.

NORFOLK SOUTHERN RR
RIGHT-OF-WAY LINE

EDGE OF SIDEWALK &
RIGHT-OF-WAY LINE

ASPHALT PARKING LOT

S. CUSTER AVE.

CONCRETE SIDEWALK
R.O.W.

UTILITY POLE;
#46407,
#S28349

40' R.O.W.

PLAN VIEW

SCALE: 1" = 20'
GRAPHIC SCALE IN FEET:



PA PUBLIC UTILITY COMMISSION
SECRETARY'S BUREAU

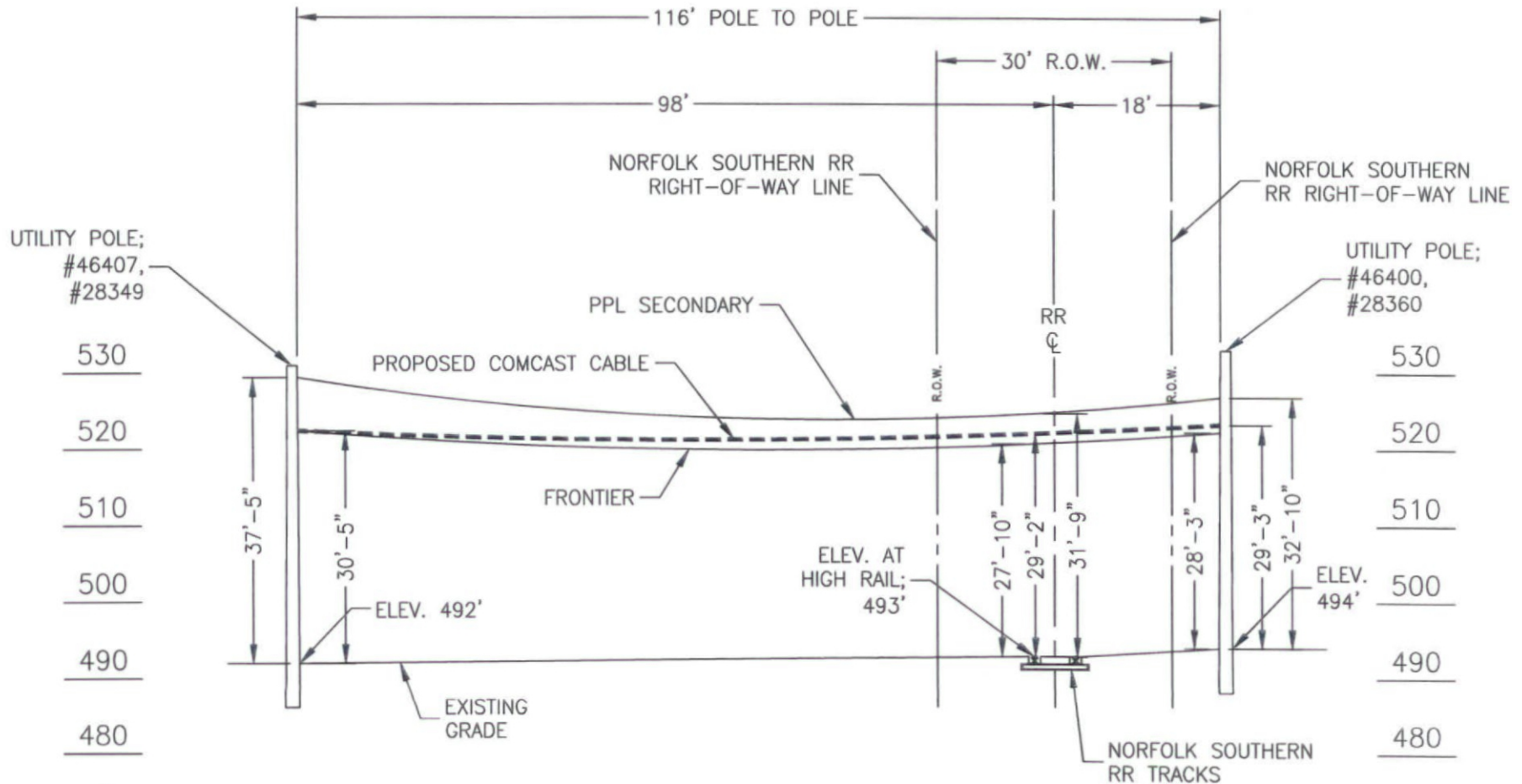
JAN 21 2017

RECEIVED

LOCATION MAP



	55 West St. Newville, PA 17241
	<p>AERIAL CABLE CROSSING OVER NORFOLK SOUTHERN RAILROAD AT 403 S. CUSTER AVENUE NEW HOLLAND BOROUGH, LANCASTER CO., PA.</p>



PROFILE VIEW A-A

SCALE: 1" = 20' HORIZONTAL, 1" = 20' VERTICAL
LOOKING WEST

GRAPHIC SCALE IN FEET:



	55 West St. Newville, PA 17241
	AERIAL CABLE CROSSING OVER NORFOLK SOUTHERN RAILROAD AT 403 S. CUSTER AVENUE NEW HOLLAND BOROUGH, LANCASTER CO., PA.
DATE: JANUARY 6, 2017	AM-17-089 SHEET 2 OF 2

RECEIVED

JAN 21 2017

AMERICOMM LLC
55 West Street
Newville, PA 17241-1005
717-776-1073

PLACE STICKER AT TOP OF ENVELOPE TO THE RIGHT
OF THE RETURN ADDRESS. FOLD AT DOTTED LINE

CERTIFIED MAIL



7015 0640 0003 6135 4555



1000



17105

U.S. POSTAGE
PAID
NEWVILLE, PA
17241
JAN 21, 17
AMOUNT

\$7.15

R2305K142436-03

PUC NOTIFICATION

Public Utilities Commission
PO Box 3265
Harrisburg, PA 17105-3265