

Certificate No. 11 Public Improvements Cowan Estates Subdivision

Sub-Total Sheet 1			\$306,558.90			\$306,558.90
Sub-Total Sheet 2			\$91,398.00			\$59,564.00
Sub-Total Sheet 3			\$717,093.91			\$580,304.98
Total Amount of Work Completed			\$1,115,050.81			\$946,427.88

TOTAL AMOUNT OF ESCROW	\$1,115,050.81
AMOUNT OF REMAINING WORK	<u>\$168,622.93</u>
AMOUNT OF WORK COMPLETED	\$946,427.88
 LESS RETAINAGE	 \$23,187.73
 LESS CERTIFICATES #1, #2, #3, #4, #5, #6, #7, #8, #9, #10, & #11	 \$917,239.03
 AMOUNT APPROVED FOR RELEASE THIS CERTIFICATE	 \$6,001.12

James W. MacCombie, P.E., P.L.S.
Sadsbury Township Engineer (3/5/13)

METER MANHOLE, INFLUENT METER, & ADJUSTMENT OF MANHOLES
Sadsbury Township, Chester County, PA
Veteran Construction & Utility Services, Inc.
12 Union Street, Coatesville, PA 19320

RELEASE REQUEST: # 1
DATE: 10/2/2015

ITEM	DESCRIPTION	UNIT	QTY	UNIT PRICE	CONTRACT VALUE	QUANTITY COMPLETED	QUANTITY REMAINING	TOTAL COMPLETED	TOTAL REMAINING
1	Maintenance & Protection of Traffic	L.S.	1	\$514.48	\$514.48	100%	0%	\$514.48	\$0.00
2	Bypass Pumping	Days	5	\$533.00	\$2,665.00	100%	0%	\$2,665.00	\$0.00
3	Sigma 950 Open Channel Flow Meter	EA.	1	\$16,196.91	\$16,196.91	100%	0%	\$16,196.91	\$0.00
4	Raise Existing Manholes	EA.	7	\$526.07	\$3,682.49	100%	0%	\$3,682.49	\$0.00
5	Neenah R1423-BNB Frame with Bolted Lid	EA.	9	\$738.14	\$6,643.26	100%	0%	\$6,643.26	\$0.00
A-1	6' Dia Pre-Cast Conc Manhole	EA.	1	\$52,221.64	\$52,221.64	100%	0%	\$52,221.64	\$0.00
Subtotal - Original Bid					\$81,923.78	100.00%	0.00%	\$81,923.78	\$0.00
TOTAL					\$81,923.78				\$0.00

TOTAL AMOUNT OF WORK COMPLETED

\$81,923.78

LESS RETAINAGE- 10%

\$8,192.38

LESS PREVIOUS CERTIFICATES

\$0.00

TOTAL AMOUNT APPROVED THIS CERTIFICATE - FINAL

\$73,731.40

Payable To:

Veteran Construction & Utility Services, Inc.
12 Union Street
Coatesville, PA 19320

James W. MacCombie, P.E., P.L.S.
Sadsbury Township Engineer

Date:

APPENDIX C

COST ESTIMATES FOR SEWERS NOT YET DEDICATED

**SADSBURY TOWNSHIP
CHESTER COUNTY, PA**

SANITARY SEWER SYSTEM

**ASSESSMENT OF TANGIBLE ASSETS
PURSUANT TO
PUC CODE §1329(A)(4)**

JANUARY 30, 2017

**ACCOUNT 361 – COLLECTION MAINS & ACCESSORIES - GRAVITY
SEWERS NOT YET DEDICATED**

ORIGINAL COST AS OF DECEMBER 31, 2016

BELLAIRE BUSINESS CENTER – PHASE 1A & 1B

ITEM	YEAR INSTALLED	UNIT	QTY	ORIGINAL COST
8" SDR-35 PVC 0-6 FT DEEP	2008	L.F.	1,516	\$23,184.00
8" SDR-35 PVC 6-8 FT DEEP	2008	L.F.	2,785	\$43,350.00
8" SDR-35 PVC 8-10 FT DEEP	2008	L.F.	1,450	\$23,200.00
8" SDR-35 PVC 10-12 FT DEEP	2008	L.F.	38	\$774.00
8" SDR-35 PVC 12-14 FT DEEP	2008	L.F.	281	\$5,016.00
8" SDR-35 PVC 14-16 FT DEEP	2008	L.F.	882	\$17,332.00
8" DUCTILE IRON PIPE	2008	L.F.	22	\$774.00
CONCRETE MANHOLE W/ FRAME & COVER	2008	EA.	34	\$66,002.00
8" DIP W/STEEL CASING BORE & JACK	2008	L.F.	133	\$62,544.00
8" SDR-35 PVC @ WETLANDS	2008	L.F.	65	\$3,192.00
TOTAL COST ACCOUNT 361 COLLECTION MAINS & ACCESS.-GRAVITY NOT YET DEDICATED BELLAIRE BUSINESS CENTER				\$245,368.00

ACCOUNT 363 – SERVICES – NOT YET DEDICATED

ORIGINAL COST AS OF DECEMBER 31, 2016

BELLAIRE BUSINESS CENTER – PHASE 1A & 1B

ITEM	YEAR INSTALLED	UNIT	QTY	ORIGINAL COST
6" SDR-35 PVC LATERAL	2008	EA.	201	\$10,270.00
TOTAL COST ACCOUNT 363 - SERVICES NOT YET DEDICATED BELLAIRE BUSINESS CENTER				\$10,270.00

**ACCOUNT 361 – COLLECTION MAINS & ACCESSORIES - GRAVITY
SEWERS NOT YET DEDICATED**

ORIGINAL COST AS OF DECEMBER 31, 2016

MEETINGHOUSE PROPERTIES, LLC (MORRIS FARM)

ITEM	YEAR INSTALLED	UNIT	QTY	ORIGINAL COST
8" SDR-35 PVC	2009	L.F.	2,037	\$69,090.00
CONCRETE MANHOLE W/ FRAME & COVER	2009	EA.	12	\$30,815.00
TOTAL COST ACCOUNT 361 COLLECTION MAINS & ACCESS.-GRAVITY NOT YET DEDICATED MORRIS FARM				\$99,905.00

ACCOUNT 363 – SERVICES – NOT YET DEDICATED

ORIGINAL COST AS OF DECEMBER 31, 2016

MEETINGHOUSE PROPERTIES, LLC (MORRIS FARM)

ITEM	YEAR INSTALLED	UNIT	QTY	ORIGINAL COST
6" SDR-35 PVC LATERAL	2009	L.F.	210	\$4,169.00
TOTAL COST ACCOUNT 363 - SERVICES NOT YET DEDICATED BELLAIRE BUSINESS CENTER				\$4,169.00

**ACCOUNT 361 – COLLECTION MAINS & ACCESSORIES - GRAVITY
SEWERS NOT YET DEDICATED**

ORIGINAL COST AS OF DECEMBER 31, 2016

SADBURY PARK

ITEM	YEAR INSTALLED	UNIT	QTY	ORIGINAL COST
PHASE 4C				
8" SDR-35 PVC	2013	L.F.	1,247	\$25,227.00
CONCRETE MANHOLE W/ FRAME & COVER	2013	EA.	7	\$17,960.00
PHASE 2A				
8" SDR-35 PVC	2015	L.F.	3,801	\$95,025.00
8" DIP	2015	L.F.	538	\$34,970.00
CONCRETE MANHOLE W/ FRAME & COVER	2015	EA.	31	\$66,092.00
TOTAL COST ACCOUNT 361 COLLECTION MAINS & ACCESS.-GRAVITY NOT YET DEDICATED SADBURY PARK				\$239,274.00

ACCOUNT 363 – SERVICES – NOT YET DEDICATED

ORIGINAL COST AS OF DECEMBER 31, 2016

SADBURY PARK

ITEM	YEAR INSTALLED	UNIT	QTY	ORIGINAL COST
6" SDR-35 PVC LATERAL	2015	EA.	64	\$31,636.00
6" DIP LATERAL	2015	EA.	7	\$8,134.00
TOTAL COST ACCOUNT 363 - SERVICES NOT YET DEDICATED BELLAIRE BUSINESS CENTER				\$39,770.00

APPENDIX D

**AMTRAK LICENSE AGREEMENT
SADBURY SEWER CORPORATION CROSSING
MILEPOST 42.8**

**SADBURY TOWNSHIP
CHESTER COUNTY, PA**

SANITARY SEWER SYSTEM

**ASSESSMENT OF TANGIBLE ASSETS
PURSUANT TO
PUC CODE §1329(A)(4)**

JANUARY 30, 2017

LAMB | M c E R L A N E ^{PC}

ATTORNEYS AT LAW

Vincent M. Pompo
Voice 610-430-8000
Fax 610-692-6210
vpompo@lambmcerlane.com

August 6, 2013

Linda Shank, Secretary
Courtney Sarbaum, Treasurer
Sadsbury Township
P.O. Box 261
Sadsburyville, PA 19369

Re: Amtrak License Agreement

Dear Linda and Courtney:

Enclosed please find the Township's original of the fully executed National Railroad Passenger Corporation License Agreement, and a copy of Nancy Edwards' cover letter of July 30, 2013.

Please note that Ms. Edwards states that she has not yet received the certificate of insurance meeting the requirements of Section 27 of the License Agreement. I am enclosing a copy of Section 27 for you to forward to your insurance agent for this purpose. If you need assistance in obtaining the certificate of insurance, please let me know.

Very truly yours,

LAMB MCERLANE PC

By: 

Vincent M. Pompo

Enclosures

cc: Joseph M. Drozd, CPA, CSEP
James W. MacCombie, P.E., P.L.S.

the foregoing conditions, Railroad shall have the right to do so at the sole cost and expense of Licensee, and Railroad shall not be liable in any manner to Licensee for said removal.

Notwithstanding the foregoing, Licensee may, with prior written consent of Railroad, and in accordance with Railroad's then current standards and specifications, abandon the Facilities in their current location upon the expiration or other termination of this Agreement.

The provisions of this Article shall survive the expiration or other termination of this Agreement. (26)

* 27. Before Licensee may exercise the License granted herein, Licensee shall at its sole cost and expense procure, provide, and deliver to Railroad and thereafter maintain in effect during the term of this Agreement, general liability insurance covering all liabilities assumed by Licensee under this Agreement, without exception or restriction of any kind. Products-completed operations, independent contractors and contractual liability coverages are to be included, with all railroad exclusions deleted. Railroad is to be included as an additional insured and said insurance shall be in limits of not less than Two Million Dollars (\$2,000,000.00) combined single limit, bodily injury, death and/or property damage whether of Licensee, Railroad, or others, and shall contain a waiver of subrogation against Railroad, and said insurance shall be with such companies and in such form as shall be acceptable to Railroad. Said insurance shall be endorsed to provide that Railroad will be notified in writing by the insurance carrier at least thirty (30) days in advance of any cancellation or changes which modify the coverage provided thereunder. The providing of such insurance shall not be deemed a limitation on the liability of Licensee as provided in this Agreement, but shall be additional security therefor. In the event the term of this Agreement exceeds ten (10) years, Railroad reserves the right to modify the conditions/limits of said insurance listed in this Article, but Railroad may not exercise such right more than once in any ten (10) year period. (27)

28. The covenants, conditions and agreements contained in this Agreement shall bind and inure to the benefit of Licensee and Railroad and their respective heirs, distributors, executors, administrators, successors, and, except as otherwise provided in this Agreement, their assigns. (28)



July 30, 2013

Via Federal Express

received
7-31-13

Mr. Vince Pompo
Lamb McErlane PC
24 E. Market Street
P. O. Box 565
West Chester, PA 19381

RE: Sadsbury Township, Chester County
Amtrak Line, Parkesburg, Pa., M.P. 42.8 +/-
Amtrak Tenant Account No: 37-05-562-3

Dear Mr. Pompo:

Enclosed for your file is a fully executed License Agreement between the National Railroad Passenger Corporation (Amtrak) and Sadsbury Township, Chester County (*minus a witness signature for Ms. Silvernail*) covering the above-referenced occupancy. The Amtrak tenant account number should be included on all future remittances and correspondence to properly identify your occupancy.

Please be advised that if additional construction at the proposed facility is required, construction will not be permitted until final review and approval by Amtrak's Engineering Department. Please contact Richard Cianfrini at 215-349-4971 to arrange for final approval and to coordinate construction, if necessary.

Please note we still need a copy of your Certificate of Insurance.

If you have any questions, I can be reached on 215-349-1925.

Sincerely,

Nancy Edwards
Nancy Edwards
Real Estate Development

Enclosure

c: Richard Cianfrini w/copy of License Agreement

**NATIONAL RAILROAD PASSENGER CORPORATION
LICENSE AGREEMENT**

THIS LICENSE AGREEMENT (the "Agreement") made this 30th day of July 2013, between the NATIONAL RAILROAD PASSENGER CORPORATION, a corporation of the District of Columbia, with offices at 30th and Market Streets, Philadelphia, PA 19104, party of the first part (hereinafter called "Railroad"), and SADBURY TOWNSHIP, a municipality operating under the laws of the Commonwealth of Pennsylvania with offices at Sadsbury Township, Chester County, P.O. Box 262, Sadsburyville, PA 19369, as party of the second part (hereinafter called "Licensee").

WITNESSETH, that the Railroad (which when used herein shall include any lessor, lessee, successor or assignee of or operator of its railroad) insofar as it has the legal right and its present title permits, and in consideration of the covenants and conditions hereinafter stated on the part of the Licensee to be kept and performed, hereby grants to Licensee, and Licensee only (except as otherwise herein provided), a temporary license (the "License") to construct, maintain, repair, alter, renew, relocate and ultimately remove the following facilities (the "Facilities"):

- A. DESCRIPTION OF THE FACILITIES: One (1) twelve (12) inch sewer line and two (2) manholes for a distance of approximately 200 feet across Railroad's right-of-way near Old Wilmington Road.
- B. PURPOSE: To convey sewage from the Business Route 30 and Old Wilmington Road areas of Sadsbury Township to Coatesville Treatment Plant.
- C. TERMINATION OF PRIOR AGREEMENT: Upon execution, this Agreement shall terminate, cancel, and supersede a previous agreement between National Railroad Passenger Corporation and Sadsbury Township, Chester County, of July 29, 1999, as amended and extended by letter March 2, 2005.

D. LOCATION:

- (1) Milepost: 42.8 +/-
- (2) Town: Parkesburg
- (3) County: Chester
- (4) State: Pennsylvania

All as delineated and in strict accordance with plans titled Sadsbury Sewer Corporation Sanitary Sewage Facilities, Sadsbury Township, Chester County, Pennsylvania; DWG. No. 8117-018; Dated 12/10/98, Rev 3; DWG. No. 8117-019, Dated 12/10/98, Rev 5; and DWG. No. 8117-33, Dated 12/10/98, Rev. 1, submitted by Licensee to and approved as to concept by the Chief Engineer of the Railroad, marked "Exhibit A", attached hereto and made a part hereof, and also in strict compliance with current issues of Railroad's Engineering Practices No. EP3005 - PIPELINE OCCUPANCY SPECIFICATION 02081A all as applicable to the herein described work and incorporated herein by reference; said License, however, shall be under and subject to the following terms, covenants, and conditions as hereinafter recited, which are hereby accepted and agreed to, by the Licensee, to wit: (0.1)

1. This Agreement shall commence on the 15th day of July 2009 and terminate on the 14th day of July 2019, or before as hereinafter provided according to the terms, conditions and covenants herein contained. (1)

Provided that Licensee has performed all of its obligations and is not then in default under the terms, conditions and covenants herein contained, and subject to payment of a license fee in accordance with Railroad's then current fee schedule, Licensee shall have the right to renew this Agreement for an additional term of ten (10) years upon service of written notice of intent to renew not less than 90 days prior to the expiration of the current term. (1.2)

2. Licensee shall pay to the Railroad upon the execution hereof, the sum of Five Hundred Dollars (\$500) as reimbursement for the costs and expenses incident to the preparation of this Agreement, together with the further sum of Nine Thousand Five Hundred Dollars (\$9,500) as lump sum compensation ("License Fee"), for the rights granted in this Agreement for the Ten (10) year term, which sum shall be payable in advance, upon execution of this Agreement.

Notwithstanding the foregoing, payment of any additional charges and sums, other than as compensation for Licensee's occupancy, as hereinafter set forth shall be mailed to 23615 Network Place - Group 5, Chicago, IL 60673-1236, or at such other place as Railroad may from time to time designate. (2.1)

3. Licensee will pay when due the License Fee and any additional payments provided for hereunder, without any setoff or deduction whatsoever (except as provided for hereunder). Any payment or receipt by Railroad or its agent of an amount less than the full amount to which Railroad is entitled shall not operate or be deemed to operate, constitute or be construed, as a settlement or satisfaction of said License Fees or other amounts due, notwithstanding any statement or endorsement on the check or other paper accompanying the payment, but Railroad shall be deemed to have accepted said payment without prejudice and subject to its right to collect the balance actually due, as well as subject to any and all other rights available to Railroad by law and under this Agreement.

If: (i) a default shall occur with respect to Licensee's covenants herein to pay the License Fee or additional payments on any due date as described herein; or (ii) default shall occur with respect to any other covenants and agreements of Licensee herein contained, and if any such default shall not be cured within thirty (30) days after Licensee has been given written notice by Railroad to do so, or (iii) Licensee shall file or suffer to be filed against it a petition in bankruptcy, or (iv) Licensee shall be declared insolvent according to law, or if a receiver or trustee be appointed for the property of Licensee, or (v) Licensee shall make any general assignment for the benefit of creditors, or any bulk sale however denominated, or (vi) Licensee shall assign, sublet or sub-license its rights, duties or obligations hereunder without first obtaining the prior written consent of Railroad, then, in any of such cases, Railroad may by written notice to Licensee immediately declare this Agreement terminated, and in such event, in addition to any other action or remedy which Railroad may have at law or in equity by reason of a breach by Licensee of any provision of this Agreement, Railroad, acting as attorney in fact for Licensee, shall have the right, but not the obligation, to remove Licensee's Facilities by summary proceedings, without being liable to any prosecution, action or damages therefore, and have and enjoy the Railroad's property as of its former estate free, clear and discharged of the License provided for herein and of all rights of Licensee hereunder; and all Facilities owned or placed

upon the Railroad's property by or for Licensee hereunder, shall be filled and abandoned in place or removed by Railroad at the sole cost and expense of Licensee, which cost and expense Licensee shall pay to Railroad upon demand; and Licensee also shall pay to Railroad upon demand all fees and expenses, including reasonable attorney and/or collection agency fees, incurred in connection with the aforesaid actions.

The receipt by or on behalf of Railroad of the License Fee or additional payments, with or without knowledge of any breach of any of the terms, covenants or conditions of this Agreement, shall not be deemed a waiver of such breach, nor shall such receipt be deemed a withdrawal of any notice given to Licensee under the terms of this Agreement, nor shall such receipt be deemed a reinstatement or reestablishment of this Agreement or any portion thereof after termination or cancellation, nor shall the termination or other cancellation of this Agreement or any portion thereof waive the obligation of Licensee to pay or discharge the License Fee, additional payments or other obligations accruing under this Agreement.

Licensee hereby waives and relinquishes unto and in favor of Railroad the operation of all laws which do now or hereafter may exempt any Facilities on Railroad's property from levy and sale upon distress for rent or upon execution of any judgment obtained in an action brought for nonpayment of the License Fee or additional payments hereunder or for breach of any other provisions hereof. The parties hereto shall and do hereby waive trial by jury in any action, proceeding or counterclaim brought by either party against the other on any matter whatsoever arising out of or in any way connected with this Agreement or Licensee's use of the Facilities and occupancy of Railroad's property or arising out of or in any way connected with any claim of injury or damage arising out of or in connection with this Agreement or such use or occupancy. Licensee hereby expressly waives any and all rights of redemption granted by or under any present or future laws in the event of Licensee's being dispossessed for any cause or in the event of Railroad's obtaining possession or for removal of the Facilities by reason of the violation by Licensee of any of the covenants and conditions of this Agreement or otherwise.

Railroad shall have the right to require that payment of the License Fee and any additional payments be made in cash, money order or certified check. A service charge of Ten Dollars (\$10.00) will be charged for each instance in which a check is returned

unpaid by the Licensee's bank for any reason.

If Licensee does not pay the License Fee or any additional payments hereunder on the day when the same shall become due and payable and such failure to pay continues for a period of thirty (30) days, Licensee shall pay to Railroad a service charge at the rate of twelve percent (12%) per annum or the highest rate allowed by law, which ever is the lesser, of the unpaid amount while such amount remains unpaid; provided, however, that such service charge shall in no event be less than Fifty Dollars (\$50.00) for any year or portion of a year during which such amount remains unpaid. Railroad reserves the right to institute legal proceedings and/or collection agency action for the payment of the License Fee, and any legal and collection fees incurred shall be the responsibility of the Licensee; and immediate payment thereof shall be made to Railroad by Licensee upon written notice. The provision of this paragraph shall not preclude Railroad from exercising its options as set forth in any other Article of this Agreement.

The actions and remedies provided in this Agreement in the event of default shall not be deemed exclusive but shall be in addition to all other actions and remedies at law or in equity in event of any such default; and no action or remedy taken or omitted by Railroad in event of default shall be deemed a waiver of such default, and waiver of a particular default shall not be deemed a waiver of any other default or a waiver of the same default again occurring, nor shall any failure on the part of Railroad to compel a fulfillment of any one or more of the covenants, terms and conditions herein contained be held to be a waiver of its right to enforce the same at any time thereafter during the term of this Agreement. (3)

4. The Facilities shall be located, constructed and maintained in exact accordance with the construction plans, as approved by Railroad's Chief Engineer, and "Exhibit A", and in safe condition and shall be utilized solely for the purpose as outlined herein. No departure that would result in a modification, change, amendment or sub-licensing of this Agreement or the License hereunder shall be made at any time therefrom except upon permission in writing granted by the Assistant Vice President, Real Estate Development of Railroad, or his or her designee, provided, however, that if any commission or other regulatory body duly constituted and appointed in compliance with the laws of the state in which the crossing or occupancy herein provided is situate, and

having jurisdiction over the property, has by final ruling or order determined and fixed the manner and means of construction, maintenance, repair, alteration, renewal, relocation or removal thereof, then said final ruling or order shall prevail for the crossing or occupancy herein mentioned. The work of constructing, maintaining, repairing, altering, renewing, relocating or removing the said Facilities shall be done under such general conditions as will be satisfactory to and approved by the Chief Engineer of Railroad, or his or her designee, and as will not interfere with the proper and safe use, operation and enjoyment of the property of the Railroad. Licensee shall cause all contractors performing work in connection with the Facilities to obtain from Railroad and execute, prior to their entry upon Railroad property, all engineering agreements required by Railroad, including, without limitation, Railroad's then-current version of its temporary permit to enter and force account agreements. Licensee, at its own cost and expense, shall, when performing any work in connection with the Facilities, furnish any necessary watchmen to see that Licensee's employees, contractors, invitees, agents, servants, equipment and materials are kept a safe distance away from the tracks of the Railroad. Any notification required or desired to be given to Railroad's Chief Engineer shall be sent to the address on the first page hereof to the attention of the Chief Engineer. (4)

5. Facilities conveying gas (natural or artificial), oil, gasoline or other flammable matter shall not be installed or relocated under bridges or culverts, unless specifically provided for in this Agreement. No Facilities shall be installed or relocated under bridges or culverts where there is likelihood of restricting the area required for the purposes for which the bridges or culverts were built, or of endangering foundations of structures. (5)

6. No attachment of wires, cables, pipe lines, and appurtenances shall be made to any bridge (or its supports) of the Railroad unless specifically provided for in this Agreement, and then only in accordance with the Railroad's plans and specifications. No poles, towers, anchors or supports of any kind for the wires, cables, and appurtenances of the Facilities shall be located on the right-of-way or property of the Railroad unless specifically provided for in this Agreement. An additional charge determined by Railroad at its sole discretion will be assessed against Licensee for knowingly permitting such other uses without Railroad's written permission. (6)

7. In addition to, but not in limitation of any of the foregoing provisions, if at any time the Railroad should deem flagmen or watchmen desirable or necessary to protect its operations or property, or its employees, patrons or licensees during the work of construction, maintenance, repair, alteration, renewal, relocation or removal of said Facilities of Licensee, the Railroad shall have the right to place such flagmen or watchmen at the sole risk, cost and expense of Licensee, who covenants and agrees to bear the full risk, cost and expense thereof and to reimburse promptly the Railroad upon demand. The furnishing or failure to furnish flagmen or watchmen by the Railroad, however shall not release the Licensee from any and all other liabilities assumed by the Licensee under the terms of this Agreement. (7)

8. The Licensee shall at all times be obligated promptly to maintain, repair and renew said Facilities in accordance with the provisions of this Agreement. Upon notice in writing from Railroad requiring it so to do, Licensee shall promptly make such repairs and renewals to the Facilities as may be required by Railroad. For the purpose of protecting and safeguarding its property, traffic, patrons or employees from damage or injury, Railroad may, but shall not be obligated to, with or without notice to the Licensee at any time make such repairs and renewals thereto and furnish such material therefor as it deems adequate and necessary, all at the sole cost and expense of Licensee. (8)

Provided, however, that Railroad shall, except in case of emergency, use reasonable efforts to provide Licensee at least forty-eight (48) hours notice prior to commencement of work. (8.1)

9. In the event of an emergency Licensee will take immediate steps to perform any necessary repairs, and in the event Licensee fails so to do, Railroad may, but shall not be obligated to, perform said necessary repairs at the sole cost and expense of Licensee. (9)

10. In consideration of the rights granted hereunder to Licensee by Railroad, Licensee hereby agrees that as to any structure placed upon Railroad's property or any structure presently existing, which structure is subject to renovation, repairs and subsequent use by Licensee, such structure shall be continuously maintained by Licensee from and after the effective date of this Agreement. All costs of maintenance, repair and upkeep shall be borne by Licensee. Licensee shall be liable for and does indemnify and agree to hold Railroad harmless from any and all

risks of liability for injuries to or death of persons or damage to or destruction of property resulting from said use, maintenance, repair and/or upkeep or lack thereof of said structure without regard to negligence. (10)

11. If the Licensee desires or is required, as herein provided, to revise, renew, add to or alter in any manner whatsoever the Facilities, it shall submit plans and specifications to Railroad and obtain the written approval thereof by the Chief Engineer of Railroad before any work or alteration of the structure is performed and the terms and conditions of this Agreement with respect to the original construction shall apply thereto. Railroad reserves the right to make adjustments in the annual or total compensation or assess additional charges upon any such revision, renewal, addition or alteration. An additional charge determined by Railroad in its sole discretion will be assessed against Licensee for unauthorized uses under this Agreement. (11)

12. The Railroad shall have the right to verify by inspection that the location of the work and the materials used in construction, maintenance, repair, alteration, renewal and removal of the Facilities are in compliance with the plans and specifications. The right to verify the location of the construction work and inspect the Facilities from time to time thereafter by Railroad, shall extend for an appropriate distance on each side of the property of the Railroad as the method of construction and materials used may have an important bearing upon the strength and stability of the Facilities over, under, upon, or in the property of the Railroad. (12)

If the Facilities include overhead wires, overhead cables, or overhead appurtenances, Licensee shall annually inspect the Facilities and, wherever located, all poles, towers, anchors or supports of any kind for the overhead wires, cables, and appurtenances of the Facilities. Such inspections shall extend for an appropriate distance on each side of the property of the Railroad as the condition of the poles, towers, anchors and supports for the overhead wires, cables and appurtenances of the Facilities may have an important bearing upon the strength and stability of the Facilities over the property of the Railroad. Licensee shall, within ten (10) days of each such inspection, provide a written report of the results of its inspection to Railroad. Without limitation of its obligations respecting maintenance of the Facilities under this Agreement, Licensee shall, at its sole cost and expense, maintain in a safe condition and, if

shown on Exhibit A, also in accordance with Exhibit A, all poles, towers, anchors and supports of any kind, wherever located, for the overhead wires, cables, and appurtenances of the Facilities. (12.2)

13. Licensee shall comply with all federal, state, local and municipal statutes, laws, orders, ordinances, rules and regulations now or hereafter enacted and shall assume all costs, expenses and responsibility in connection therewith, without any liability whatsoever on the part of Railroad. To the extent applicable, Licensee shall notify the Public Utility Commission or other similar public utility agency or commission in those states or jurisdictions requiring notice regarding installation of fiber optic cables at or near public crossings. Licensee shall assume all liability and costs arising out of such failure to notify the proper agency/commission. (13)

14. It is understood between the parties hereto that the operations of the Railroad at or near said Facilities involve some risk, and Licensee, as part of the consideration for the License, hereby releases and waives any right to ask for or demand damages for or on account of loss of or injury to the Facilities (and contents thereof) of the Licensee and/or employees, agents, servants, contractors and invitees of the Licensee that are over, on, under, upon or in the property and facilities (of the Railroad) including the loss of or interference with service or use thereof and without respect to the fault, failure or negligence of the Railroad, its employees, agents, servants, contractors, invitees or otherwise. (14)

15. Licensee covenants and agrees to and shall at all times indemnify, protect, defend and save harmless Railroad from and against any and all losses, damages, detriments, liabilities, suits, claims, demands, judgments, costs, interest and expenses (collectively "losses and damages") which Railroad may directly or indirectly suffer, sustain or be subjected to by reason of, on account of, or arising out of a) the construction, placement, attachment, presence, use, misuse, maintenance, repair, alteration, renewal, relocation, failure, or removal of the Facilities, b) the failure of Licensee to comply with any of its obligations under this Agreement; and c) the violation of, or compliance or noncompliance with, any Environmental Law relating in any way to the Facilities or the construction, placement, attachment, presence, use, misuse, maintenance, repair, alteration, renewal, relocation, failure, or removal thereof, including any disposal,

discharge, or release of any wastes, pollutants, or hazardous substances from or in connection with the Facilities or the construction, placement, attachment, presence, use, misuse, maintenance, repair, alteration, renewal, relocation, failure, or removal thereof; whether such losses and damages be suffered or sustained by Railroad directly or by its employees, agents, servants, contractors, officers, or licensees, or by any other person or entity, including Licensee, who may seek to hold Railroad liable therefore, and whether attributable to the fault, failure, or negligence of Railroad, its employees, agents, servants, contractors, officers, licensees, or any other person acting for or on Railroad's behalf.

It is further agreed that in the event Railroad shall, at its option, make any expenditures or incur any obligations for the payment of money in connection with this Article including, but not limited to, attorneys' fees in instituting, prosecuting or defending any action or proceeding, such sums paid, obligations incurred and costs, all with interest at the rate of twelve percent (12%) per annum or the highest rate allowable by law, whichever is the lesser, shall be deemed to be additional compensation due hereunder and shall be paid by Licensee to Railroad within five (5) days of the rendering of a bill or statement to Licensee therefore.

For the purpose of this Article, "Environmental Law" shall mean all laws, statutes, codes, acts, ordinances, orders, judgments, decrees, injunctions, rules, regulations, permits, licenses, authorizations, directions and requirements of all governments, departments, commissions, boards, bureaus, courts, authorities, agencies, officials and officers, relating in any manner or way to the control and/or abatement of environmental pollution and environmental hazards, which now or at any time hereafter may be applicable, or claimed to be applicable, whether or not the claim is or is determined to be well founded.

The provisions of this Article shall survive the expiration or other termination of this Agreement. (15)

16. If a claim or action is made or brought against either party, such party shall notify and permit the other party to participate in the handling or defense of such matter, if such other party may be responsible hereunder, in whole or in part. (16)

17. Prior to any entry for any purpose provided for in this

Agreement and the License granted hereunder, Licensee shall provide to Railroad the name or names of the agents or employees to be present physically at the Facilities and responsible for any work in process or liability therefore. Said notice shall be in writing, to the Chief Engineer of Railroad, delivered at least twenty-one (21) days prior to entry. (17)

18. All costs and expenses in connection with the construction, maintenance, repair, alteration, renewal, relocation, and removal of the Facilities shall be borne by Licensee, and in the event of work being performed or materials furnished by Railroad under the stipulated right to perform such work of construction, maintenance, repair, alteration, renewal, relocation, or removal under any Article hereof, Licensee agrees to pay to Railroad the actual cost of materials plus the current applicable overhead percentages for storage, handling, transportation, purchasing and other related material, management expenses and the actual cost of labor plus the current applicable overhead percentages as developed and published by the accounting department of Railroad for fringe benefits, payroll taxes, administration, supervision, use of tools, machinery and other equipment, supplies, employers' liability insurance, public liability insurance, and other insurance, taxes and all other direct expenses. The aforementioned material and labor overhead charges are to be applied at the rates which are effective at the time of the performance of any work by employees of Railroad on the Facilities. Licensee agrees to pay such bills within thirty (30) days of the rendition thereof by Railroad. (18)

19. Licensee shall, at its sole cost and expense, upon request in writing from Railroad, promptly change the location of the Facilities, where located over, upon or in the property and facilities of Railroad, to another location, to permit and accommodate changes of grade or alignment and improvement in or additions to the facilities of Railroad upon land now or hereafter owned or used by Railroad with the intent that said construction shall at all times comply with the terms and conditions of this Agreement with respect to the original construction; or in the event of the lease, sale or disposal of the property or any part thereof encumbered by this Agreement, then Licensee shall make such adjustments or relocations in its Facilities as are over, upon or in the property and facilities of Railroad as may be required by Railroad or its grantee; and if Licensee shall fail or refuse to comply therewith, then the duly authorized agents of Railroad may make such repairs or adjustments or changes in location and provide

necessary materials therefor, at the sole cost and expense of Licensee. (19)

20. In the event that the Facilities consist of an underground occupation, Licensee will be responsible for any settlement caused to the roadbed, right-of-way and/or tracks, facilities, and appurtenances of Railroad arising from or as a result of the installation of the Facilities and Railroad shall have the right to repair, replace, restore or correct any such damage caused by said occupation at the sole cost and expense of Licensee. The provisions of this clause shall survive the expiration or other termination of this License. (20)

21. In the event the Facilities consist of electrical power or communication wires and/or appurtenances, Licensee shall at all times be obligated promptly to remedy any inductive interferences growing out of or resulting from the presence of the Facilities; and if Licensee should fail so to do, then Railroad has the right to do so, and Licensee agrees to pay to Railroad on demand the full cost and expense therefor. (21)

22. As part of the consideration for granting the License hereunder, Licensee covenants and agrees that no assessments, taxes or charges of any kind, general, special or otherwise shall be made against Railroad or its property by reason of the construction, existence, maintenance, or use of the Facilities, and Licensee further covenants and agrees to pay to Railroad promptly, upon bills rendered therefore, the full amount of any assessments, taxes and/or charges of any kind or nature which may be levied, charged, assessed or imposed against Railroad or its property by reason of the construction, existence, use, or maintenance of the Facilities. (22)

23. Licensee hereby designates Sadsbury Township, Chester County, c/o Township Secretary, P.O. Box 262, Sadsburyville, PA 19369; Telephone: 610-857-9503 its agent(s) for the service of any notice desired or required by this Agreement, and/or of process in any action growing out of, connected with, or based upon this Agreement, or the activities undertaken hereunder, and agrees that service upon one of the above named person(s) shall constitute due and proper service of any such notice or any such process. Any notification or service required or desired to be given to Railroad under this Agreement shall be sent, postage prepaid, by certified or registered mail to the address on page first hereof (but if Railroad has notified Licensee of a change of address by notice

given in accordance with this Article, then to such other address) to the attention of the Assistant Vice President Real Estate Development. (23)

24. The rights conferred hereby shall be the sole privilege of Licensee only, and no assignment, sub-licensing or transfer hereof shall be made, or other use be permitted than for the specific purpose stated on page first hereof without the consent and agreement in writing of Railroad being first had and obtained. (24)

25. This Agreement may be terminated at any time by either party by giving not less than thirty (30) days prior written notice to the other; and upon the expiration of the said thirty (30) days from date of mailing by certified or registered U.S. Mail, this Agreement and the permission and privilege hereby granted shall absolutely cease and terminate. (25)

Notwithstanding the foregoing, Railroad shall not terminate this Agreement pursuant to this Article unless required to do so for Railroad's corporate purposes, including without limitation development purposes. If Railroad should terminate this Agreement pursuant to this Article, it shall use reasonable efforts to provide a mutually acceptable alternative location for Licensee's Facilities. If no such alternative location is provided, then Railroad shall refund a prorated portion of the lump-sum payment as would be applicable to the unexpired period. (25.1)

Licensee shall not be entitled to any refund if Licensee terminates this Agreement. Licensee shall not be entitled to any refund if Railroad terminates this Agreement, except as otherwise provided in this Agreement. (25.2)

26. Upon termination of this Agreement or upon the removal or abandonment of the Facilities, all the rights, title and interest of Licensee hereunder shall cease, and this instrument shall thereupon become and be null and void, without any liability on the part of either party to the other party except where expressly provided to the contrary and any liability accrued prior thereto, and Licensee shall, with the prior written approval of the Railroad and at Licensee's sole cost and expense, remove or cause to be removed its Facilities and appurtenances from Railroad's property and right-of-way, and restore all property of Railroad to good condition and to the satisfaction of the Railroad. If Licensee fails or refuses to remove its Facilities and appurtenances under

the foregoing conditions, Railroad shall have the right to do so at the sole cost and expense of Licensee, and Railroad shall not be liable in any manner to Licensee for said removal.

Notwithstanding the foregoing, Licensee may, with prior written consent of Railroad, and in accordance with Railroad's then current standards and specifications, abandon the Facilities in their current location upon the expiration or other termination of this Agreement.

The provisions of this Article shall survive the expiration or other termination of this Agreement. (26)

27. Before Licensee may exercise the License granted herein, Licensee shall at its sole cost and expense procure, provide, and deliver to Railroad and thereafter maintain in effect during the term of this Agreement, general liability insurance covering all liabilities assumed by Licensee under this Agreement, without exception or restriction of any kind. Products-completed operations, independent contractors and contractual liability coverages are to be included, with all railroad exclusions deleted. Railroad is to be included as an additional insured and said insurance shall be in limits of not less than Two Million Dollars (\$2,000,000.00) combined single limit, bodily injury, death and/or property damage whether of Licensee, Railroad, or others, and shall contain a waiver of subrogation against Railroad, and said insurance shall be with such companies and in such form as shall be acceptable to Railroad. Said insurance shall be endorsed to provide that Railroad will be notified in writing by the insurance carrier at least thirty (30) days in advance of any cancellation or changes which modify the coverage provided thereunder. The providing of such insurance shall not be deemed a limitation on the liability of Licensee as provided in this Agreement, but shall be additional security therefor. In the event the term of this Agreement exceeds ten (10) years, Railroad reserves the right to modify the conditions/limits of said insurance listed in this Article, but Railroad may not exercise such right more than once in any ten (10) year period. (27)

28. The covenants, conditions and agreements contained in this Agreement shall bind and inure to the benefit of Licensee and Railroad and their respective heirs, distributors, executors, administrators, successors, and, except as otherwise provided in this Agreement, their assigns. (28)

29. The obligations of Railroad hereunder shall be subject to Force Majeure which shall include, but not be limited to labor disputes. (29)

30. No change or modification of any of the covenants, terms or provisions hereof shall be valid unless in writing and signed by the parties hereto.

There are no understandings or agreements of any kind between the parties hereto, verbal or otherwise, other than as set forth in this License.

All additions, changes or deletions herein were made prior to execution by either party, except that additions, changes or deletions made after execution by one party and before execution by the other shall be marginally initialed by both parties. (30)

31. This Agreement shall be construed according to the laws of the District of Columbia, without giving effect to choice of law or conflicts of law principles. (31)

32. The provisions of this Agreement are severable and it is the intention of the parties hereto that if this Agreement cannot take effect in its entirety because of the final judgment of any court of competent jurisdiction holding invalid any part or parts thereof, the remaining provisions of the Agreement shall be given full force and effect as completely as if the part or parts held invalid had not been included therein. (32)

33. It is understood and agreed between the parties hereto that execution of this Agreement by Licensee, and negotiation of any check or other negotiable instrument by Railroad, prior to the date of execution of this agreement by Railroad, shall in no way be deemed or construed by Licensee to be acceptance of this Agreement by Railroad. In the event that this Agreement is not executed by Railroad for any reason whatsoever, then and in that event the amount set forth in any such check or other negotiable instrument shall be refunded to Licensee within a reasonable period of time after written notification that this Agreement will not be executed by Railroad; provided, however, that the payment by Licensee of a preparation fee, if any, to Railroad shall be nonrefundable and made as full payment for the Railroad's preparation of this document without regard to whether or not same is ever executed. (33)

34. In connection with the construction, repair, alteration, renewal, demolition, relocation, or maintenance of the Facilities, Licensee, its contractors and subcontractors, shall carry insurance as follows:

The contractor shall procure and maintain, at its own cost and expense, during the entire period of performance of the construction or maintenance of the Facilities, the types of insurance specified below. The contractor shall submit a certificate of insurance giving evidence of the required coverage's, prior to commencing work. All insurance shall be procured from insurers authorized to do business in the jurisdiction where operations are to be performed. The contractor shall require all subcontractors to carry the insurance required herein, and contractor may, at its option, provide the coverage for any or all subcontractors, and if so, the evidence of insurance submitted shall so stipulate. In no event shall work be performed until the required certificate(s) of insurance have been furnished. If the insurance provided is not in compliance with the requirements listed below, Railroad maintains the right to stop work until proper evidence is provided. The insurance shall provide that 30 days prior written notice be given to Railroad in the event coverage is substantially changed, canceled or non-renewed.

- A. WORKERS' COMPENSATION INSURANCE complying with the requirements of the statutes of the jurisdiction(s) in which the construction or maintenance of the Facilities are to be performed, covering all employees of the contractor. Employer's Liability coverage with limits of not less than One Million Dollars (\$1,000,000.00) each accident or illness shall be included.

In the event the work is to be performed on or over navigable waterways, Longshore and Harbor Workers Compensation Act Endorsement and Maritime Coverage Endorsements are to be added including coverage for wages, transportation, maintenance and cure.

- B. COMMERCIAL GENERAL LIABILITY INSURANCE covering the liability imposed upon the contractor with respect to all work to be performed and all obligations assumed by the contractor under the terms of this contract. Products-completed operations, independent contractors and contractual liability

coverage's are to be included with the contractual exclusion related to the construction/demolition activity within fifty (50) feet of the railroad, X-C-U and Y2K exclusions deleted.

Railroad is to be named as an additional insured with respect to the operations to be performed. Coverage under this policy, or policies, shall have limits of liability of not less than Two Million Dollars (\$2,000,000.00) per occurrence, combined single limit for bodily injury (including disease or death), personal injury and property damage (including loss of use) liability.

- C. AUTOMOBILE LIABILITY INSURANCE covering the liability of the contractor arising out of the use of ANY VEHICLES which bear, or are required to bear, license plates according to the laws of the jurisdiction in which they are to be operated, and which are not covered under the contractor's Commercial General Liability Insurance. The policy shall name Railroad as an additional insured with respect to the operations to be performed. Coverage under this policy shall have limits of liability of not less than One Million Dollars (\$1,000,000.00) per occurrence, combined single limit, for bodily injury, and property damage liability.
- D. RAILROAD PROTECTIVE LIABILITY INSURANCE shall be provided by the contractor, with respect to the construction of the Facilities by the contractor or any subcontractor. The (ISO) Occurrence Form, in the name of the Railroad, shall have limits of liability of not less than Two Million Dollars (\$2,000,000.00) per occurrence, combined single limit, for Coverage's A and B, for losses arising out of injury to or death of all persons, and for physical loss or damage to or death of all persons, and for physical loss or damage to or destruction of property, including the loss of use thereof and a Six Million Dollar (\$6,000,000.00) annual aggregate. Additionally, Endorsement CG 28 31 - Pollution Exclusion Amendment, is required to be endorsed onto the policy.

Further, A Physical Damage to Property as defined in the policy is to be deleted and replaced by endorsement with the following:

It is agreed that A Physical Damage to Property means direct and accidental loss of or damage to all railroad property.

THE ORIGINAL RAILROAD PROTECTIVE LIABILITY INSURANCE POLICY IS TO BE SUBMITTED TO RAILROAD PRIOR TO COMMENCEMENT OF WORK.

- E. ALL RISK PROPERTY INSURANCE covering physical loss or damage to all contractors' property used in the construction of the Facilities. The policy shall have limits of liability adequate to cover property of the contractor (including personal property of others in contractor's care, custody or control) and include a waiver of subrogation against Railroad.
- F. ENVIRONMENTAL IMPAIRMENT/CONTRACTOR'S POLLUTION LIABILITY INSURANCE covering the liability of the contractor arising out of the pollution or impairment of the environment, including clean-up costs, caused by the performance of the activity in connection with the Facilities. Railroad shall be named as an additional insured with respect to the operations to be performed, and the policy shall contain a waiver of subrogation against Railroad, its employees and agents. Coverage under this policy (or policies) shall have limits of liability of not less than Five Million Dollars (\$5,000,000.00). Contractor is permitted to cover the pollution liability exposure in the Commercial General Liability Insurance required above provided the coverage are specifically listed on the Certificate of Insurance that is provided.
- G. CLAIMS-MADE INSURANCE. If the insurance specified above is provided on a claims-made form, such policy shall provide:
1. Policy retroactive date coincides with or precedes the contractor's start of work

(including subsequent policies purchased as renewals or replacements).

2. Contractor will make every effort to maintain similar insurance for at least three (3) years following project completion, including the requirement of naming Railroad as an additional insured.
3. If insurance is terminated for any reason, contractor agrees to purchase an extended reporting provision of at least three years to report claims arising from work that is being performed.
4. Policy allows for reporting of circumstances or incidents that might give rise to future claims.

All insurance specified above shall remain in force until all work to be performed is satisfactorily completed, all contractor personnel and equipment have been removed from Railroad's property, and the work has been formally accepted by Railroad.

The contractor shall furnish to Railroad's Engineering Department the original of the policy for Railroad Protection Liability Insurance and a Certificate of Insurance for all other coverages, fifteen (15) days prior to commencing work. The fifteen (15) day advance notice of coverage may be waived in situations where such waiver will benefit Railroad, but under no circumstances will the contractor be permitted to work on Railroad's property until evidence of all insurance requirements has been provided to Railroad. Evidence of insurance coverage shall be provided to:

National Railroad Passenger Corporation
Director Project Initiation and Development
30th Street Station - Box #64
Philadelphia, Pennsylvania 19104

Work may not proceed on Railroad's property until all insurance requirements have been met to the satisfaction of Railroad's Chief Engineer, or his duly authorized representative.

Except for Railroad Protective Liability Insurance, which is mandatory, the Licensee may be permitted to self-insure its obligation under this Article, in lieu of procuring and maintaining the other above-mentioned insurance policies, provided the Licensee notifies Railroad of its intention to do so and receives written approval from Railroad. Permission to self-insure under this Article shall not extend to any contractor and subcontractor of Licensee. (34)

35. Licensee agrees that the terms, conditions and provisions of this Agreement constitute confidential and proprietary information regarding Railroad and agrees not to disclose any term, condition or provision of this Agreement without the prior written consent of Railroad or by order of a court of competent jurisdiction. (35)

36. This Agreement does not and shall not be deemed to (i) constitute a lease or a conveyance of personal or real property by Railroad to Licensee or (ii) confer upon Licensee any right, title, estate or interest in the real property on which the Facilities are located. This Agreement grants to Licensee only a personal privilege revocable by Railroad on the terms set forth herein. (36)

IN WITNESS WHEREOF, the said parties hereto have caused this Agreement to be duly executed and delivered as of the day and year first above written.

WITNESS

NATIONAL RAILROAD PASSENGER CORPORATION

Harry Edwards

B. Looloian

By: Bruce Looloian
Title: Assistant Vice President
Real Estate Development

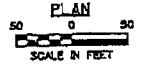
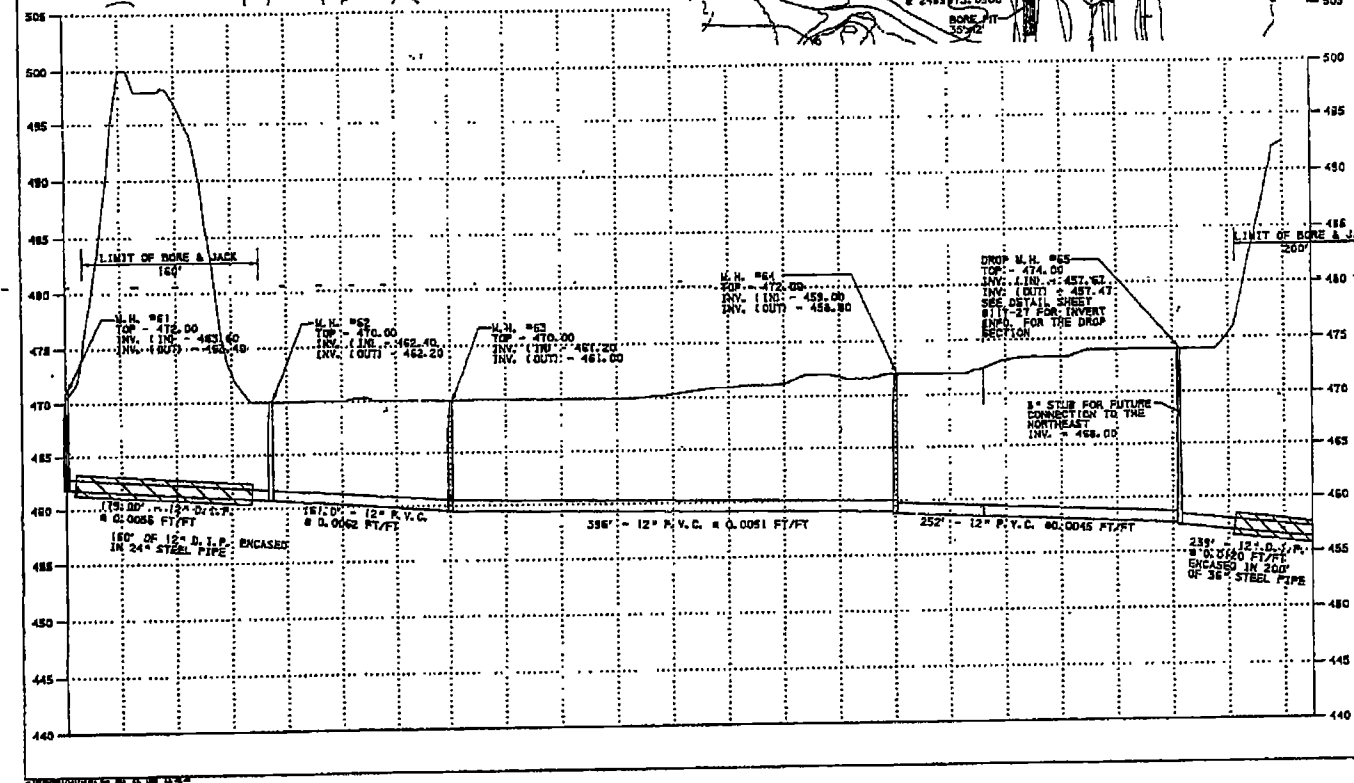
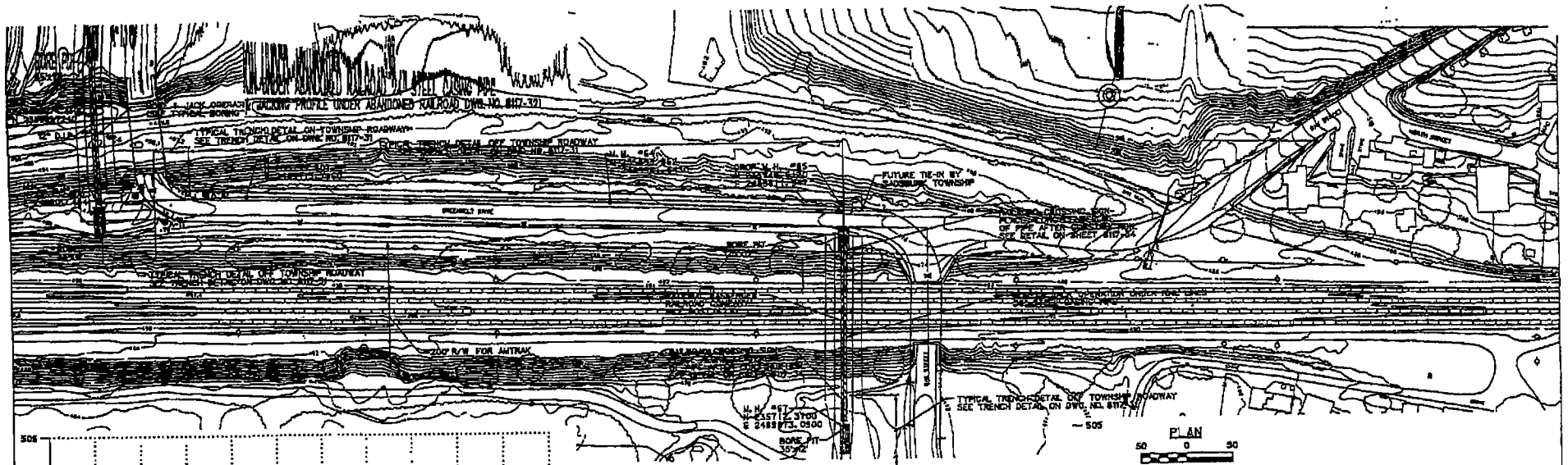
WITNESS

TOWNSHIP OF SADBURY

Stephanie Silvernail

By: Stephanie Silvernail
Title: Chairman of the
Board of Supervisors

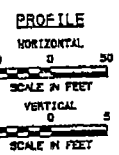
EXHIBIT A



- NOTES**
- MANHOLES LOCATED ALONG THE STREAM SHALL BE ELEVATED 7' ABOVE EXISTING GRADE.
 - CLEARING AND GRUBBING LIMITS SHALL NOT BE EXCEEDED BEYOND THE TEMPORARY AND/OR CONSTRUCTION EASEMENT.

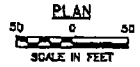
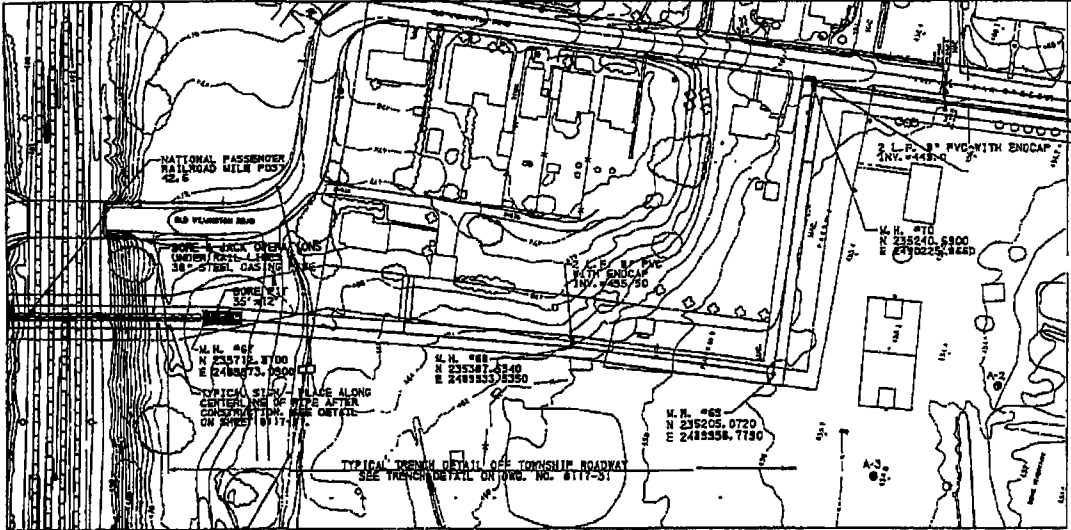
- LEGEND**
- EXISTING PIPER
 - EXISTING GAS LINE
 - EXISTING WATER LINE
 - EXISTING SEWER LINE
 - EXISTING ELECTRIC LINE
 - PROPOSED WORK
 - BORE AND JACK AREA
 - FLOOD PLAN BOUNDARY
 - WETLAND
 - SOIL BORING

CALL BEFORE YOU DIG!
 PENNSYLVANIA LAW ENFORCES
 1 YEAR OR MORE PENALTY FOR
 CONSTRUCTION VIOLATION AND IS BRINGING
 SUITS IN JUDICIAL CIRCUIT - BEYOND GAIN.
 PA 1
 1-800-441-9779
 2750274



1	12/21/98	JNS/JAP	REVISED CASING PIPE DATA
2	8/31/98	JNS/JAP	REVISE MANS ELEV./ADJUST BOUNDS
1	12/17/98	JNS	ADDED CONTROL POINTS
Rev.	Date	By	Description
alfred benesch & company CONSULTING ENGINEERS 201 EAST WASHINGTON ST. P.O. BOX 201 CHESTER, PA. 19380-0201 610-683-2000			
SADSBUURY SEWER CORPORATION SANITARY SEWAGE FACILITIES SADSBUURY TOWNSHIP, CHESTER COUNTY, PENNSYLVANIA			
PLAN / PROFILE			
DWG. NO. 8117-018			Sheet 3
Drawn	RMD	Checked	JNS
Designed	JNS	Checked	JNS
Scale			NOTED
Date			12/10/98

EXHIBIT 'A'



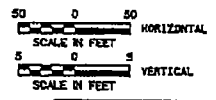
NOTES

1. MANHOLES LOCATED ALONG THE STREAM SHALL BE ELEVATED 1' ABOVE EXISTING GRADE.
2. CLEARING AND GRUBBING LIMITS SHALL NOT BE EXCEEDED BEYOND THE TEMPORARY AND/OR CONSTRUCTION EASEMENT.

LEGEND

- EXISTING PIPES
- EXISTING GAS LINE
- EXISTING WATER LINE
- EXISTING SEWER LINE
- EXISTING ELECTRIC LINE
- PROPOSED WORK
- BORE AND JACK AREA
- FLOOD PLAIN BOUNDARY (100 YEAR)
- WETLAND
- SOIL BORING

PROFILE



CALL BEFORE YOU DIG!
 PENNSYLVANIA LAW ENFORCES
 & TRENCHING RULES FOR
 CONSTRUCTION PERMITS AND IS WORKING
 HARD TO ENFORCE THESE - KEEP CALM.
 PA 1
 1-800-348-1774
 2750274

1	1/2" = 1' (100)	1/2"	REVERSE EXISTING PIPE SIZES
2	3/4" = 1' (150)	3/4"	NEW 1" STUB TO THE WEST
3	1" = 1' (200)	1"	NEW EXISTING PIPES
4	1 1/4" = 1' (250)	1 1/4"	INDICATE ALL PIPES
5	1 1/2" = 1' (300)	1 1/2"	MANHOLE INDICATOR

ab Alfred Bernack & Company
 CONSULTING ENGINEERS
 400 WEST WASHINGTON BLVD., PA. BLDG. 200
 HARTFORD, PA. 17340-1000 717-642-4420
SADBURY SEWER CORPORATION
 SANITARY SEWAGE FACILITIES
 SADBURY TOWNSHIP,
 CHESTER COUNTY, PENNSYLVANIA
PLAN / PROFILE
 DWG. NO. 8117-019
 Date: 12/10/98
 Checked: [Signature] Date: 12/10/98
 Drawn: [Signature] Date: 12/10/98
 Status: NOTED

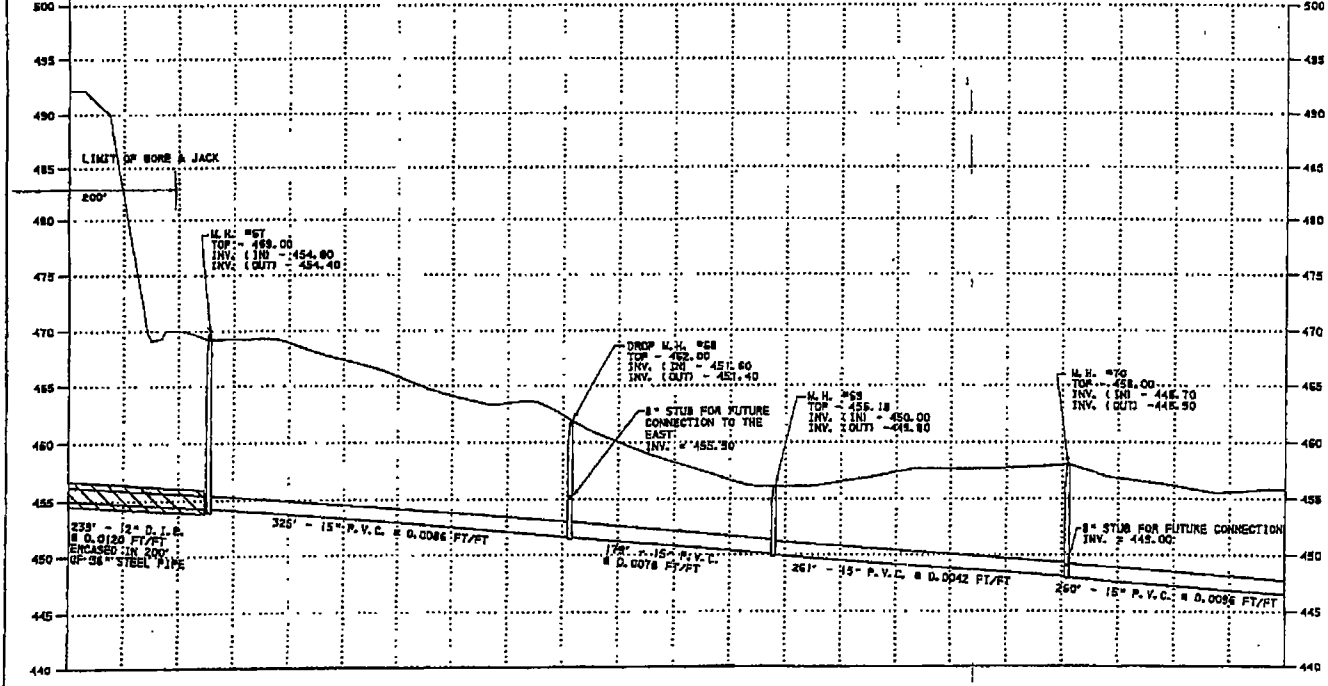
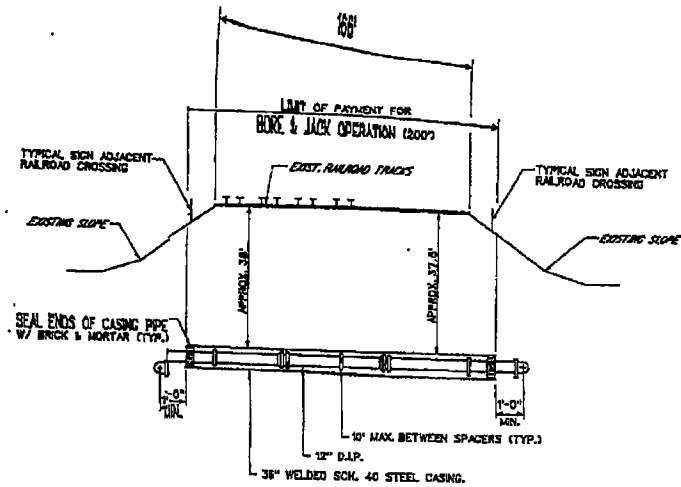
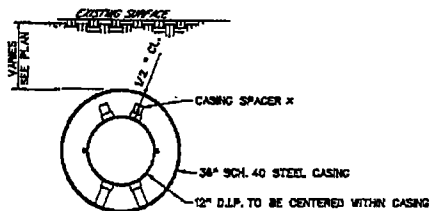


EXHIBIT "A"



TYP. BORING & JACKING PROFILE FOR RAILROAD CROSSING
N.T.S.



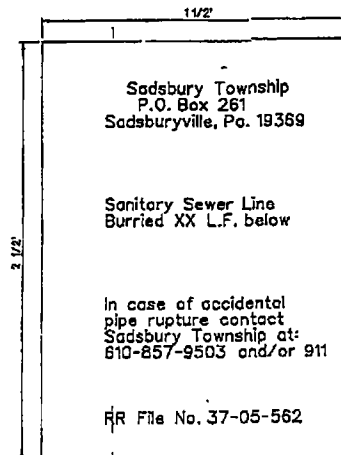
TYP. BORING & JACKING SECTION DETAIL FOR RAILROAD CROSSING**
N.T.S.

* CASING SPACER AS MANUFACTURED BY
CASCADE WATERWORKS MANUFACTURING CO.,
OR AN APPROVED EQUAL.

** AUGER STOPS MUST BE UTILIZED IN THE
BORING OPERATION AS PER AUSTRAK SPECIFICATIONS
AND TECHNICAL SPECIFICATIONS SECTION 15000-
REQUIREMENTS FOR RAILROAD OCCUPANCY.

RAILROAD CROSSING PIPE DATA		
ITEM	CARRIER PIPE	CASING PIPE
CONTENTS TO BE HANDLED	SEWAGE	
NORMAL OPERATING PRESSURE	N/A-GRAVITY COLLECTION SYSTEM	
NORMAL SIZE OF PIPE	12"	36"
OUTSIDE DIAMETER	12.20"	36"
INSIDE DIAMETER	12.48"	34.9"
WALL THICKNESS	0.37"	0.750"
WEIGHT PER FOOT	34.8 LB	282.35 LB
MATERIAL	DUCTILE IRON	STEEL
PROCESS OF MANUFACTURE/ SPECIFICATION	ANSI/AWWA C151/A21.50	ASTM A153 GRADE B
GRADE OR CLASS	THICKNESS CLASS 52	SCHEDULE 40
TEST PRESSURE	500 PSI	35000 P.S.I.
TYPE OF JOINT	MECHANICAL JOINT	WELDED
TYPE OF COATING	ASPHALTIC	N/A
DETAILS OF CATHODIC PROTECTION	SPECIAL THICKNESS	
DETAILS OF SEAL OR PROTECTION AT ENDS OF CASING	CONTINUOUS	BRICK AND MORTAR
METHOD OF INSTALLATION	BORE AND JACK	
CHARACTER OF SUBSURFACE MATERIAL AT THE CROSSING LOCATION	DARK BROWN SILTY TOPSOIL, BROWN SANDY SOIL WITH TRACES OF CLAY AND ROCK	
APPROXIMATE GROUND WATER LEVEL	10'	10'
SOURCE OF INFORMATION ON SUBSURFACE CONDITIONS (BORINGS, TEST PITS, OR OTHER)	AUGER BORING AT A NEAR BY LOCATION	

TYP. RAILROAD CROSSING PIPE DATA SHEET



TYP. SIGN ADJACENT RAILROAD CROSSING

CALL BEFORE YOU DIG
PENNSYLVANIA LAW ENFORCEMENT
& WARNING SIGN SERVICE FOR
CONSTRUCTION FIELDS AND IN WORKING
SITES BY BUREAU OF STATE COLLEGE
PA I
2780274

	1	3/23/2010	REVISED CASING PIPE DATA
	Alfred Bensch & Company CONSULTING ENGINEERS 205 W. STATE ST. PH. 267-1234 HARRISBURG, PA. 17102-1001		
SADSBURY SEWER CORPORATION SANITARY SEWAGE FACILITIES SADSBURY TOWNSHIP, CHESTER COUNTY, PENNSYLVANIA			
RAILROAD CROSSING DETAILS			
DWG. NO. 8117-33			Rev. T
Designer: C.D.H.	Checker: J.M.S.	Date: 12/10/06	Scale: NOTED

APPENDIX E

**AMTRAK LICENSE AGREEMENT
PHASE 3B SEWER EXTENSION**

**SADSBURY TOWNSHIP
CHESTER COUNTY, PA**

SANITARY SEWER SYSTEM

**ASSESSMENT OF TANGIBLE ASSETS
PURSUANT TO
PUC CODE §1329(A)(4)**

JANUARY 30, 2017

**NATIONAL RAILROAD PASSENGER CORPORATION
LICENSE AGREEMENT**

THIS LICENSE AGREEMENT (the "Agreement") made this ___ day of _____ 2008, between the NATIONAL RAILROAD PASSENGER CORPORATION, a corporation of the District of Columbia, with offices at 30th and Market Streets, Philadelphia, PA. 19104, party of the first part (hereinafter called "Railroad"), and SADSBUY TOWNSHIP, a municipal subdivision of the Commonwealth of Pennsylvania with offices at P. O. box 261, Sadsburyville, PA 19369, as party of the second part (hereinafter called "Licensee").

WITNESSETH, that the Railroad (which when used herein shall include any lessor, lessee, successor or assignee of or operator of its railroad) insofar as it has the legal right and its present title permits, and in consideration of the covenants and conditions hereinafter stated on the part of the Licensee to be kept and performed, hereby grants to Licensee, and Licensee only (except as otherwise herein provided), a temporary license (the "License") to construct, maintain, repair, alter, renew, relocate and ultimately remove the following facilities (the "Facilities"):

- A. DESCRIPTION OF THE FACILITIES: Installation of 270 L.F. of 8-inch SDR-35 P.V.C. sewer main; 40 L.F. of 6-inch SDR-35 P.V.C. sewer laterals; 75 L.F. of 8-inch D.I.P. sewer main; 2 pre-cast concrete manholes

- B. PURPOSE: To provide sanitary sewer collection lines.

- C. LOCATION:
 - (1) Milepost: 42.30 ±
 - (2) Town: Sadsbury Township
 - (3) County: Chester
 - (4) State: Pennsylvania

All as delineated and in strict accordance with plans "SADSBUY SEWER EXTENSION FOR OLD WILMINGTON ROAD AND NORTH STREET FOR SADSBUY TOWNSHIP" dated February 28, 2008, submitted by Licensee to and approved as to concept by the Chief Engineer of the Railroad, marked "Exhibit A", attached hereto and made a part hereof, and also in strict compliance with current issues of Railroad's Engineering Practices No. EP3005 - PIPELINE OCCUPANCY SPECIFICATION 02081A and/or Railroad's Specification No. C.E.4 - SPECIFICATIONS FOR WIRE, CONDUIT AND CABLE OCCUPATIONS all as applicable to the herein described work and incorporated herein by

reference; said License, however, shall be under and subject to the following terms, covenants, and conditions as hereinafter recited, which are hereby accepted and agreed to, by the Licensee, to wit:
(0.1)

1. [THIS SECTION 1 TO BE USED FOR LUMP SUM AGREEMENTS] This Agreement shall commence on the #### day of ##### 2008 and terminate on the #### day of ##### 20##, or before as hereinafter provided according to the terms, conditions and covenants herein contained. (1)

[THIS SECTION 1.1 TO BE USED FOR ANNUAL AGREEMENTS] This Agreement shall commence on the #### day of ##### 2008, and shall continue until terminated by either party by a written notice as stipulated in Article 25. (1.1)

2. [THIS SECTION 2 TO BE USED FOR LUMP SUM AGREEMENTS] Licensee shall pay to the Railroad upon the execution hereof, the sum of Five Hundred Dollars (\$500.00) as reimbursement for the costs and expenses incident to the preparation of this Agreement, together with the further sum of ##### (\$#####) as lump sum compensation ("License Fee"), for the rights granted in this Agreement for the ##### (####) year term, which sum shall be payable in advance, upon execution of this Agreement.

Notwithstanding the foregoing, payment of any additional charges and sums, other than as compensation for Licensee's occupancy, as hereinafter set forth shall be mailed to 23615 Network Place - Group 5, Chicago, IL 60673-1236, or at such other place as Railroad may from time to time designate. (2.1)

2A. [THIS SECTION 2A TO BE USED FOR ANNUAL AGREEMENTS] Licensee shall pay to the Railroad upon the execution hereof, the sum of Five Hundred Dollars (\$500.00) as reimbursement for the cost and expenses incident to the preparation of this Agreement, together with the further sum of Two Thousand One Hundred Fifty Dollars (\$2,150.00) per year as annual compensation ("License fee"), for the rights granted in this Agreement, which sum shall be payable ANNUALLY in advance, without previous demand, commencing as of #####, 2008. Payments, including any additional charges and sums as hereinafter set forth, shall be mailed to 23615 Network Place - Group 5, Chicago, IL 60673-1236, or at such other place as Railroad may from time to time designate. The annual License Fee shall be adjusted in accordance with Article 2B hereof.
(2A)

2B. [THIS SECTION 2B TO BE USED FOR ANNUAL AGREEMENTS] The

License Fee shall be adjusted annually in accordance with the following provisions:

(1) "Index" will mean the "Consumer Price Index For All Urban Consumers - (CPI-U)" all items, (Base year 1982-84=100) as issued by the Bureau of Labor Statistics of the U.S. Department of Labor with respect to the U.S. city average;

(2) The Index for the third month prior to the date of Commencement (or Commencement Date) of this Agreement will be designated the Base Index;

(3) After the end of the first License Year and every License Year thereafter, the License Fee will be adjusted so that the ratio of the Index for the third month prior to the beginning date of each License Year to the adjusted Rent will be the same as the ratio of the Base Index to the Rent in the first License Year;

(4) No such adjustment will reduce the Rent below the Rent of the immediately preceding year;

(5) There will be an adjustment in accordance with this Article for the partial License Year, if any, in which this Agreement terminates, except that the Index referred to in Paragraph (3) above will be the Index for the month following termination of this Agreement (or Termination Date), and except that such adjustment will be retroactive only to the commencement of the License Year in which this Agreement terminates.

If Railroad is entitled to an increase of the License Fee in accordance with the above provisions, Railroad will send a notice to Licensee setting forth the new License Fee. Any delay of Railroad in sending such notice shall not constitute a waiver of or in any way impair the continuing obligation of Licensee to pay such License Fee increases. In the event of an increase in the License Fee applicable to the License Year in which this Agreement terminates, the Licensee will pay to the Railroad any Additional License Fee owed for the months elapsed in such License Year within thirty (30) days after such notice.

If the Index hereinabove referred to ceases to incorporate a significant number of the items or if a substantial change is made in the method of establishing such Index, then the Index will be adjusted to the figure that would have resulted had no change occurred in the manner of computing such Index; or in event that such Index (or successor or substitute index) is not available, a reliable government or other nonpartisan publication evaluating the information theretofore used in determining the

Index will be used in lieu of such Index. (2B)

3. Licensee will pay when due the License Fee and any additional payments provided for hereunder, without any setoff or deduction whatsoever (except as provided for hereunder). Any payment or receipt by Railroad or its agent of an amount less than the full amount to which Railroad is entitled shall not operate or be deemed to operate, constitute or be construed, as a settlement or satisfaction of said License Fees or other amounts due, notwithstanding any statement or endorsement on the check or other paper accompanying the payment, but Railroad shall be deemed to have accepted said payment without prejudice and subject to its right to collect the balance actually due, as well as subject to any and all other rights available to Railroad by law and under this Agreement.

If: (i) a default shall occur with respect to Licensee's covenants herein to pay the License Fee or additional payments on any due date as described herein; or (ii) default shall occur with respect to any other covenants and agreements of Licensee herein contained, and if any such default shall not be cured within thirty (30) days after Licensee has been given written notice by Railroad to do so, or (iii) Licensee shall file or suffer to be filed against it a petition in bankruptcy, or (iv) Licensee shall be declared insolvent according to law, or if a receiver or trustee be appointed for the property of Licensee, or (v) Licensee shall make any general assignment for the benefit of creditors, or any bulk sale however denominated, or (vi) Licensee shall assign, sublet or sub-license its rights, duties or obligations hereunder without first obtaining the prior written consent of Railroad, then, in any of such cases, Railroad may by written notice to Licensee immediately declare this Agreement terminated, and in such event, in addition to any other action or remedy which Railroad may have at law or in equity by reason of a breach by Licensee of any provision of this Agreement, Railroad, acting as attorney in fact for Licensee, shall have the right, but not the obligation, to remove Licensee's FACILITIES by summary proceedings, without being liable to any prosecution, action or damages therefore, and have and enjoy the Railroad's property as of its former estate free, clear and discharged of the License provided for herein and of all rights of Licensee hereunder; and all FACILITIES owned or placed upon the Railroad's property by or for Licensee hereunder, shall be filled and abandoned in place or removed by Railroad at the sole cost and expense of Licensee, which cost and expense Licensee shall pay to Railroad upon demand; and Licensee also shall pay to Railroad upon demand all fees and expenses, including reasonable attorney and/or collection agency fees, incurred in connection with the aforesaid actions.

The receipt by or on behalf of Railroad of the License Fee or additional payments, with or without knowledge of any breach of any of the terms, covenants or conditions of this Agreement, shall not be deemed a waiver of such breach, nor shall such receipt be deemed a withdrawal of any notice given to Licensee under the terms of this Agreement, nor shall such receipt be deemed a reinstatement or reestablishment of this Agreement or any portion thereof after termination or cancellation, nor shall the termination or other cancellation of this Agreement or any portion thereof waive the obligation of Licensee to pay or discharge the License Fee, additional payments or other obligations accruing under this Agreement.

Licensee hereby waives and relinquishes unto and in favor of Railroad the operation of all laws which do now or hereafter may exempt any FACILITIES on Railroad's property from levy and sale upon distress for rent or upon execution of any judgment obtained in an action brought for nonpayment of the License Fee or additional payments hereunder or for breach of any other provisions hereof. The parties hereto shall and do hereby waive trial by jury in any action, proceeding or counterclaim brought by either party against the other on any matter whatsoever arising out of or in any way connected with this Agreement or Licensee's use of the FACILITIES and occupancy of Railroad's property or arising out of or in any way connected with any claim of injury or damage arising out of or in connection with this Agreement or such use or occupancy. Licensee hereby expressly waives any and all rights of redemption granted by or under any present or future laws in the event of Licensee's being dispossessed for any cause or in the event of Railroad's obtaining possession or for removal of the FACILITIES by reason of the violation by Licensee of any of the covenants and conditions of this Agreement or otherwise.

Railroad shall have the right to require that payment of the License Fee and any additional payments be made in cash, money order or certified check. A service charge of Ten Dollars (\$10.00) will be charged for each instance in which a check is returned unpaid by the Licensee's bank for any reason.

If Licensee does not pay the License Fee or any additional payments hereunder on the day when the same shall become due and payable and such failure to pay continues for a period of thirty (30) days, Licensee shall pay to Railroad a service charge at the rate of twelve percent (12%) per annum or the highest rate allowed by law, which ever is the lesser, of the unpaid amount while such amount remains unpaid; provided, however, that such service charge shall in no event be less than Fifty Dollars

(\$50.00) for any year or portion of a year during which such amount remains unpaid. Railroad reserves the right to institute legal proceedings and/or collection agency action for the payment of the License Fee, and any legal and collection fees incurred shall be the responsibility of the Licensee; and immediate payment thereof shall be made to Railroad by Licensee upon written notice. The provision of this paragraph shall not preclude Railroad from exercising its options as set forth in any other Article of this Agreement.

The actions and remedies provided in this Agreement in the event of default shall not be deemed exclusive but shall be in addition to all other actions and remedies at law or in equity in event of any such default; and no action or remedy taken or omitted by Railroad in event of default shall be deemed a waiver of such default, and waiver of a particular default shall not be deemed a waiver of any other default or a waiver of the same default again occurring, nor shall any failure on the part of Railroad to compel a fulfillment of any one or more of the covenants, terms and conditions herein contained be held to be a waiver of its right to enforce the same at any time thereafter during the term of this Agreement. (3)

4. The FACILITIES shall be located, constructed and maintained in exact accordance with the construction plans and shall be utilized solely for the purpose as outlined on Page 1 hereof. No departure that would result in a modification, change, amendment or sub-licensing of this Agreement or the License hereunder shall be made at any time therefrom except upon permission in writing granted by the Assistant Vice President Real Estate Development of Railroad, or his or her designee, provided, however, that if any commission or other regulatory body duly constituted and appointed in compliance with the laws of the state in which the crossing or occupancy herein provided is situate, and having jurisdiction over the property, has by final ruling or order determined and fixed the manner and means of construction, maintenance, repair, alteration, renewal, relocation or removal thereof, then said final ruling or order shall prevail for the crossing or occupancy herein mentioned. The work of constructing, maintaining, repairing, altering, renewing, relocating or removing the said FACILITIES shall be done under such general conditions as will be satisfactory to and approved by the Chief Engineer of Railroad, or his or her designee, and as will not interfere with the proper and safe use, operation and enjoyment of the property of the Railroad. Licensee shall cause all contractors performing work in connection with the FACILITIES to obtain from Railroad and execute, prior to their entry upon Railroad property, all engineering agreements required by Railroad, including, without

limitation, Railroad's then-current version of its temporary permit to enter and force account agreements. Licensee, at its own cost and expense, shall, when performing any work in connection with the FACILITIES, furnish any necessary watchmen to see that Licensee's employees, contractors, invitees, agents, servants, equipment and materials are kept a safe distance away from the tracks of the Railroad. Any notification required or desired to be given to Railroad's Chief Engineer shall be sent to the address on the first page hereof to the attention of the Chief Engineer. (4)

5. FACILITIES conveying gas (natural or artificial), oil, gasoline or other flammable matter shall not be installed or relocated under bridges or culverts, unless specifically provided for in this Agreement. No FACILITIES shall be installed or relocated under bridges or culverts where there is likelihood of restricting the area required for the purposes for which the bridges or culverts were built, or of endangering foundations of structures. (5)

6. No attachment of wires, cables, pipe lines, and appurtenances shall be made to any bridge (or its supports) of the Railroad unless specifically provided for in this Agreement, and then only in accordance with the Railroad's plans and specifications. No poles, towers, anchors or supports of any kind for the wires, cables, and appurtenances of the FACILITIES shall be located on the right-of-way or property of the Railroad unless specifically provided for in this Agreement. An additional charge determined by Railroad at its sole discretion will be assessed against Licensee for knowingly permitting such other uses without Railroad's written permission. (6)

7. In addition to, but not in limitation of any of the foregoing provisions, if at any time the Railroad should deem flagmen or watchmen desirable or necessary to protect its operations or property, or its employees, patrons or licensees during the work of construction, maintenance, repair, alteration, renewal, relocation or removal of said FACILITIES of Licensee, the Railroad shall have the right to place such flagmen or watchmen at the sole risk, cost and expense of Licensee, who covenants and agrees to bear the full risk, cost and expense thereof and to reimburse promptly the Railroad upon demand. The furnishing or failure to furnish flagmen or watchmen by the Railroad, however shall not release the Licensee from any and all other liabilities assumed by the Licensee under the terms of this Agreement. (7)

8. The Licensee shall at all times be obligated promptly to maintain, repair and renew said FACILITIES; and shall, upon notice in writing from Railroad requiring it so to do, promptly make such

repairs and renewals thereto as may be required by Railroad. For the purpose of protecting and safeguarding its property, traffic, patrons or employees from damage or injury, Railroad may, but shall not be obligated to, with or without notice to the Licensee at any time make such repairs and renewals thereto and furnish such material therefore as it deems adequate and necessary, all at the sole cost and expense of Licensee. (8)

Provided, however, that Railroad shall, except in case of emergency, use reasonable efforts to provide Licensee at least forty-eight (48) hours notice prior to commencement of work. (8.1)

9. In the event of an emergency, Licensee will take immediate steps to perform any necessary repairs, and in the event Licensee fails so to do, Railroad will perform said necessary repairs at the sole cost and expense of Licensee. (9)

10. In consideration of the rights granted hereunder to Licensee by Railroad, Licensee hereby agrees that as to any structure placed upon Railroad's property or any structure presently existing, which structure is subject to renovation, repairs and subsequent use by Licensee, such structure shall be continuously maintained by Licensee from and after the effective date of this Agreement. All costs of maintenance, repair and upkeep shall be borne by Licensee. Licensee shall be liable for and does indemnify and agree to hold Railroad harmless from any and all risks of liability for injuries to or death of persons or damage to or destruction of property resulting from said use, maintenance, repair and/or upkeep or lack thereof of said structure without regard to negligence. (10)

11. If the Licensee desires or is required, as herein provided, to revise, renew, add to or alter in any manner whatsoever the FACILITIES, it shall submit plans and specifications to Railroad and obtain the written approval thereof by the Chief Engineer of Railroad before any work or alteration of the structure is performed and the terms and conditions of this Agreement with respect to the original construction shall apply thereto. Railroad reserves the right to make adjustments in the annual or total compensation or assess additional charges upon any such revision, renewal, addition or alteration. An additional charge determined by Railroad in its sole discretion will be assessed against Licensee for unauthorized uses under this License Agreement. (11)

12. The Railroad shall have the right to verify by inspection that the location of the work and the materials used in construction, maintenance, repair, alteration, renewal and removal of the FACILITIES are in compliance with the plans and

specifications. The right to verify the location of the construction work and inspect the FACILITIES from time to time thereafter by Railroad, shall extend for an appropriate distance on each side of the property of the Railroad as the method of construction and materials used may have an important bearing upon the strength and stability of the FACILITIES over, under, upon, or in the property of the Railroad. (12)

13. Licensee shall comply with all federal, state, local and municipal statutes, laws, orders, ordinances, rules and regulations now or hereafter enacted and shall assume all costs, expenses and responsibility in connection therewith, without any liability whatsoever on the part of Railroad. To the extent applicable, Licensee shall notify the Public Utility Commission or other similar public utility agency or commission in those states or jurisdictions requiring notice regarding installation of fiber optic cables at or near public crossings. Licensee shall assume all liability and costs arising out of such failure to notify the proper agency/commission. (13)

14. It is understood between the parties hereto that the operations of the Railroad at or near said FACILITIES involve some risk, and Licensee, as part of the consideration for the License, hereby releases and waives any right to ask for or demand damages for or on account of loss of or injury to the FACILITIES (and contents thereof) of the Licensee and/or employees, agents, servants, contractors and invitees of the Licensee that are over, under, upon or in the property and facilities (of the Railroad) including the loss of or interference with service or use thereof and without respect to the fault, failure or negligence of the Railroad, its employees, agents, servants, contractors, invitees or otherwise. (14)

15. Licensee covenants and agrees to and shall at all times indemnify, protect, defend and save harmless Railroad from and against any and all losses, damages, detriments, liabilities, suits, claims, demands, judgments, costs, interest and expenses (collectively "losses and damages") which Railroad may directly or indirectly suffer, sustain or be subjected to by reason of, on account of, or arising out of a) the construction, placement, attachment, presence, use, misuse, maintenance, repair, alteration, renewal, relocation, failure, or removal of the FACILITIES, or b) the violation of, or compliance or noncompliance with, any Environmental Law relating in any way to the FACILITIES or the construction, placement, attachment, presence, use, misuse, maintenance, repair, alteration, renewal, relocation, failure, or removal thereof, including any disposal, discharge, or release of any wastes, pollutants, or hazardous substances from or in

connection with the FACILITIES or the construction, placement, attachment, presence, use, misuse, maintenance, repair, alteration, renewal, relocation, failure, or removal thereof; whether such losses and damages be suffered or sustained by Railroad directly or by its employees, agents, servants, contractors, officers, or licensees, or by any other person or entity, including Licensee, who may seek to hold Railroad liable therefore, and whether attributable to the fault, failure, or negligence of Railroad, its employees, agents, servants, contractors, officers, licensees, or any other person acting for or on Railroad's behalf.

It is further agreed that in the event Railroad shall, at its option, make any expenditures or incur any obligations for the payment of money in connection with this Article including, but not limited to, attorneys' fees in instituting, prosecuting or defending any action or proceeding, such sums paid, obligations incurred and costs, all with interest at the rate of twelve percent (12%) per annum or the highest rate allowable by law, whichever is the lesser, shall be deemed to be additional compensation due hereunder and shall be paid by Licensee to Railroad within five (5) days of the rendering of a bill or statement to Licensee therefore.

For the purpose of this Article, "Environmental Law" shall mean all laws, statutes, codes, acts, ordinances, orders, judgments, decrees, injunctions, rules, regulations, permits, licenses, authorizations, directions and requirements of all governments, departments, commissions, boards, bureaus, courts, authorities, agencies, officials and officers, relating in any manner or way to the control and/or abatement of environmental pollution and environmental hazards, which now or at any time hereafter may be applicable, or claimed to be applicable, whether or not the claim is or is determined to be well founded.

The provisions of this Article shall survive the expiration or other termination of this Agreement. (15)

16. If a claim or action is made or brought against either party, such party shall notify and permit the other party to participate in the handling or defense of such matter, if such other party may be responsible hereunder, in whole or in part. (16)

17. Prior to any entry for any purpose provided for in this License, Licensee shall provide to Railroad the name or names of the agents or employees to be present physically at the FACILITIES and responsible for any work in process or liability therefore. Said notice shall be in writing, to the Chief Engineer of Railroad, delivered at least twenty-one (21) days prior to entry. (17)

18. All costs and expenses in connection with the construction, maintenance, repair, alteration, renewal, relocation, and removal of the FACILITIES shall be borne by Licensee, and in the event of work being performed or materials furnished by Railroad under the stipulated right to perform such work of construction, maintenance, repair, alteration, renewal, relocation, or removal under any Article hereof, Licensee agrees to pay to Railroad the actual cost of materials plus the current applicable overhead percentages for storage, handling, transportation, purchasing and other related material, management expenses and the actual cost of labor plus the current applicable overhead percentages as developed and published by the accounting department of Railroad for fringe benefits, payroll taxes, administration, supervision, use of tools, machinery and other equipment, supplies, employers' liability insurance, public liability insurance, and other insurance, taxes and all other direct expenses. The aforementioned material and labor overhead charges are to be applied at the rates which are effective at the time of the performance of any work by employees of Railroad on the FACILITIES. Licensee agrees to pay such bills within thirty (30) days of the rendition thereof by Railroad. (18)

19. Licensee shall, at its sole cost and expense, upon request in writing from Railroad, promptly change the location of the FACILITIES, where located over, upon or in the property and facilities of Railroad, to another location, to permit and accommodate changes of grade or alignment and improvement in or additions to the facilities of Railroad upon land now or hereafter owned or used by Railroad with the intent that said construction shall at all times comply with the terms and conditions of this Agreement with respect to the original construction; or in the event of the lease, sale or disposal of the property or any part thereof encumbered by this Agreement, then Licensee shall make such adjustments or relocations in its FACILITIES as are over, upon or in the property and facilities of Railroad as may be required by Railroad or its grantee; and if Licensee shall fail or refuse to comply therewith, then the duly authorized agents of Railroad may make such repairs or adjustments or changes in location and provide necessary materials therefore, at the sole cost and expense of Licensee. (19)

20. In the event that the FACILITIES consist of an underground occupation, Licensee will be responsible for any settlement caused to the roadbed, right-of-way and/or tracks, facilities, and appurtenances of Railroad arising from or as a result of the installation of the FACILITIES and Railroad shall have the right to repair, replace, restore or correct any such

damage caused by said occupation at the sole cost and expense of Licensee. The provisions of this clause shall survive the expiration or other termination of this License. (20)

21. In the event the FACILITIES consist of electrical power or communication wires and/or appurtenances, Licensee shall at all times be obligated promptly to remedy any inductive interferences growing out of or resulting from the presence of the FACILITIES; and if Licensee should fail so to do, then Railroad has the right to do so, and Licensee agrees to pay to Railroad on demand the full cost and expense therefore. (21)

22. As part of the consideration for granting the License hereunder, Licensee covenants and agrees that no assessments, taxes or charges of any kind, general, special or otherwise shall be made against Railroad or its property by reason of the construction, existence, maintenance, or use of the FACILITIES, and Licensee further covenants and agrees to pay to Railroad promptly, upon bills rendered therefore, the full amount of any assessments, taxes and/or charges of any kind or nature which may be levied, charged, assessed or imposed against Railroad or its property by reason of the construction, existence, use, or maintenance of the FACILITIES. (22)

23. Licensee hereby designates [NAME, TITLE, ADDRESS, TELEPHONE NUMBER OF CONTACT PERSON TO BE PROVIDED BY LICENSEE] its agent(s) for the service of any notice desired or required by this Agreement, and/or of process in any action growing out of, connected with, or based upon this Agreement, or the activities undertaken hereunder, and agrees that service upon one of the above named person(s) shall constitute due and proper service of any such notice or any such process. Any notification or service required or desired to be given to Railroad under this Agreement shall be sent, postage prepaid, by certified or registered mail to the address on page first hereof (but if Railroad has notified Licensee of a change of address by notice given in accordance with this Article, then to such other address) to the attention of the Assistant Vice President Real Estate Development. (23)

24. The rights conferred hereby shall be the sole privilege of Licensee only, and no assignment, sub-licensing or transfer hereof shall be made, or other use be permitted than for the specific purpose stated on page first hereof without the consent and agreement in writing of Railroad being first had and obtained. (24)

25. This Agreement may be terminated at any time by either party by giving not less than thirty (30) days prior written notice

to the other; and upon the expiration of the said thirty (30) days from date of mailing by certified or registered U.S. Mail, this Agreement and the permission and privilege hereby granted shall absolutely cease and terminate. (25)

Notwithstanding the foregoing, Railroad shall not terminate this Agreement pursuant to this Article unless required to do so for Railroad's corporate purposes, including without limitation development purposes. If Railroad should terminate this Agreement pursuant to this Article, it shall use reasonable efforts to provide a mutually acceptable alternative location for Licensee's FACILITIES. **[OPTIONAL FOR LUMP SUM AGREEMENTS]** If no such alternative location is provided, then Railroad shall refund a prorated portion of the lump-sum payment as would be applicable to the unexpired period. (25.1)

Licensee shall not be entitled to any refund if Licensee terminates this Agreement. Licensee shall not be entitled to any refund if Railroad terminates this agreement, except as otherwise provided in this Agreement. (25.2)

26. Upon termination of this Agreement or upon the removal or abandonment of the FACILITIES, all the rights, title and interest of Licensee hereunder shall cease, and this instrument shall thereupon become and be null and void, without any liability on the part of either party to the other party except where expressly provided to the contrary and any liability accrued prior thereto, and Licensee shall, with the prior written approval of the Railroad and at Licensee's sole cost and expense, remove or cause to be removed its FACILITIES and appurtenances from Railroad's property and right-of-way, and restore all property of Railroad to good condition and to the satisfaction of the Railroad. If Licensee fails or refuses to remove its FACILITIES and appurtenances under the foregoing conditions, Railroad shall have the right to do so at the sole cost and expense of Licensee, and Railroad shall not be liable in any manner to Licensee for said removal.

Notwithstanding the foregoing, Licensee may, with prior written consent of Railroad, and in accordance with Railroad's then current standards and specifications, abandon the FACILITIES in their current location upon the expiration or other termination of this Agreement.

The provisions of this Article shall survive the expiration or other termination of this Agreement. (26)

27. Before Licensee may exercise the License granted herein, Licensee shall at its sole cost and expense procure, provide, and

deliver to Railroad and thereafter maintain in effect during the term of this Agreement, general liability insurance covering all liabilities assumed by Licensee under this Agreement, without exception or restriction of any kind. Products-completed operations, independent contractors and contractual liability coverages are to be included, with all railroad exclusions deleted. Railroad is to be named as an additional insured and said insurance shall be in limits of not less than Two Million Dollars (\$2,000,000.00) combined single limit, bodily injury, death and/or property damage whether of Licensee, Railroad, or others, and shall contain a waiver of subrogation against Railroad, and said insurance shall be with such companies and in such form as shall be acceptable to Railroad. Said insurance shall be endorsed to provide that Railroad will be notified in writing by the insurance carrier at least thirty (30) days in advance of any cancellation or changes which modify the coverage provided thereunder. The providing of such insurance shall not be deemed a limitation on the liability of Licensee as provided in this Agreement, but shall be additional security therefore. In the event the term of this Agreement exceeds ten (10) years, Railroad reserves the right to modify the conditions/limits of said insurance listed in this Article, but Railroad may not exercise such right more than once in any ten (10) year period. (27)

28. The covenants, conditions and agreements contained in this Agreement shall bind and inure to the benefit of Licensee and Railroad and their respective heirs, distributors, executors, administrators, successors, and, except as otherwise provided in this Agreement, their assigns. (28)

29. The obligations of Railroad hereunder shall be subject to Force Majeure which shall include, but not be limited to labor disputes. (29)

30. No change or modification of any of the covenants, terms or provisions hereof shall be valid unless in writing and signed by the parties hereto.

There are no understandings or agreements of any kind between the parties hereto, verbal or otherwise, other than as set forth in this License.

All additions, changes or deletions herein were made prior to execution by either party, except that additions, changes or deletions made after execution by one party and before execution by the other shall be marginally initialed by both parties. (30)

31. This Agreement shall be construed according to the laws

of the District of Columbia, without giving effect to choice of law or conflicts of law principles. (31)

32. The provisions of this Agreement are severable and it is the intention of the parties hereto that if this Agreement cannot take effect in its entirety because of the final judgment of any court of competent jurisdiction holding invalid any part or parts thereof, the remaining provisions of the Agreement shall be given full force and effect as completely as if the part or parts held invalid had not been included therein. (32)

33. It is understood and agreed between the parties hereto that execution of this Agreement by Licensee, and negotiation of any check or other negotiable instrument by Railroad, prior to the date of execution of this agreement by Railroad, shall in no way be deemed or construed by Licensee to be acceptance of this Agreement by Railroad. In the event that this Agreement is not executed by Railroad for any reason whatsoever, then and in that event the amount set forth in any such check or other negotiable instrument shall be refunded to Licensee within a reasonable period of time after written notification that this Agreement will not be executed by Railroad; provided, however, that the payment by Licensee of a preparation fee, if any, to Railroad shall be nonrefundable and made as full payment for the Railroad's preparation of this document without regard to whether or not same is ever executed. (33)

34. In connection with the construction or maintenance of the FACILITIES, Licensee, its contractors and subcontractors shall carry insurance as follows:

The contractor shall procure and maintain, at its own cost and expense, during the entire period of performance of the construction or maintenance of the FACILITIES, the types of insurance specified below. The contractor shall submit a certificate of insurance giving evidence of the required coverage's, prior to commencing work. All insurance shall be procured from insurers authorized to do business in the jurisdiction where operations are to be performed. The contractor shall require all subcontractors to carry the insurance required herein, and contractor may, at its option, provide the coverage for any or all subcontractors, and if so, the evidence of insurance submitted shall so stipulate. In no event shall work be performed until the required certificate(s) of insurance have been furnished. If the insurance provided is not in compliance with the requirements listed below, Railroad maintains the right to stop work until proper evidence is provided. The insurance shall provide that 30 days prior written notice be given to Railroad in the event

coverage is substantially changed, canceled or non-renewed.

- A. WORKERS' COMPENSATION INSURANCE complying with the requirements of the statutes of the jurisdiction(s) in which the construction or maintenance of the FACILITIES are to be performed, covering all employees of the contractor. Employer's Liability coverage with limits of not less than One Million Dollars (\$1,000,000.00) each accident or illness shall be included.

In the event the work is to be performed on or over navigable waterways, Longshore and Harbor Workers Compensation Act Endorsement and Maritime Coverage Endorsements are to be added including coverage for wages, transportation, maintenance and cure.

- B. COMMERCIAL GENERAL LIABILITY INSURANCE covering the liability imposed upon the contractor with respect to all work to be performed and all obligations assumed by the contractor under the terms of this contract. Products-completed operations, independent contractors and contractual liability coverage's are to be included with the contractual exclusion related to the construction/demolition activity within fifty (50) feet of the railroad, X-C-U and Y2K exclusions deleted.

Railroad is to be named as an additional insured with respect to the operations to be performed. Coverage under this policy, or policies, shall have limits of liability of not less than Two Million Dollars (\$2,000,000.00) per occurrence, combined single limit for bodily injury (including disease or death), personal injury and property damage (including loss of use) liability.

- C. AUTOMOBILE LIABILITY INSURANCE covering the liability of the contractor arising out of the use of ANY VEHICLES which bear, or are required to bear, license plates according to the laws of the jurisdiction in which they are to be operated, and which are not covered under the contractor's Commercial General Liability Insurance. The policy shall name Railroad as an additional insured with respect to the operations to be performed. Coverage under this policy shall have limits of liability of not less than One Million Dollars (\$1,000,000.00)

per occurrence, combined single limit, for bodily injury, and property damage liability.

- D. RAILROAD PROTECTIVE LIABILITY INSURANCE shall be provided by the contractor, with respect to the construction of the FACILITIES by the contractor or any subcontractor. The (ISO) Occurrence Form, in the name of the Railroad, shall have limits of liability of not less than Two Million Dollars (\$2,000,000.00) per occurrence, combined single limit, for Coverage's A and B, for losses arising out of injury to or death of all persons, and for physical loss or damage to or death of all persons, and for physical loss or damage to or destruction of property, including the loss of use thereof and a \$6 million annual aggregate. Additionally, Endorsement CG 28 31 - Pollution Exclusion Amendment, is required to be endorsed onto the policy.

Further, A Physical Damage to Property as defined in the policy is to be deleted and replaced by endorsement with the following:

It is agreed that A Physical Damage to Property means direct and accidental loss of or damage to all railroad property.

THE ORIGINAL RAILROAD PROTECTIVE LIABILITY INSURANCE POLICY IS TO BE SUBMITTED TO RAILROAD PRIOR TO COMMENCEMENT OF WORK.

- E. ALL RISK PROPERTY INSURANCE covering physical loss or damage to all contractors' property used in the construction of the FACILITIES. The policy shall have limits of liability adequate to cover property of the contractor (including personal property of others in contractor's care, custody or control) and include a waiver of subrogation against Railroad.
- F. ENVIRONMENTAL IMPAIRMENT/CONTRACTOR'S POLLUTION LIABILITY INSURANCE covering the liability of the contractor arising out of the pollution or impairment of the environment, including clean-up costs, caused by the performance of the activity in connection with the FACILITIES. Railroad shall be named as an additional insured with respect to the

operations to be performed, and the policy shall contain a waiver of subrogation against Railroad, its employees and agents. Coverage under this policy (or policies) shall have limits of liability of not less than Five Million Dollars (\$5,000,000.00). Contractor is permitted to cover the pollution liability exposure in the Commercial General Liability Insurance required above provided the coverages are specifically listed on the Certificate of Insurance that is provided.

G. CLAIMS-MADE INSURANCE. If the insurance specified above is provided on a claims-made form, such policy shall provide:

1. Policy retroactive date coincides with or precedes the contractor's start of work (including subsequent policies purchased as renewals or replacements).
2. Contractor will make every effort to maintain similar insurance for at least three (3) years following project completion, including the requirement of naming Railroad as an additional insured.
3. If insurance is terminated for any reason, contractor agrees to purchase an extended reporting provision of at least three years to report claims arising from work that is being performed.
4. Policy allows for reporting of circumstances or incidents that might give rise to future claims.

All insurance specified above shall remain in force until all work to be performed is satisfactorily completed, all contractor personnel and equipment have been removed from Railroad's property, and the work has been formally accepted by Railroad.

The contractor shall furnish to Railroad's Engineering Department the original of the policy for Railroad Protection Liability Insurance and a Certificate of Insurance for all other coverages, fifteen (15) days prior to commencing work. The fifteen (15) day advance notice of coverage may be waived in situations where such waiver will benefit Railroad, but under no circumstances will the contractor be permitted to work on Railroad's property until evidence of all insurance requirements has been provided to

Railroad. Evidence of insurance coverage shall be provided to:

National Railroad Passenger Corporation
Director Project Initiation and Development
30th Street Station - Box #64
Philadelphia, Pennsylvania 19104

Work may not proceed on Railroad's property until all insurance requirements have been met to the satisfaction of Railroad's Chief Engineer, or his duly authorized representative.

Except for Railroad Protective Liability Insurance, which is mandatory, the Licensee may be permitted to self-insure its obligation under this Article, in lieu of procuring and maintaining the other above-mentioned insurance policies, provided the Licensee notifies Railroad of its intention to do so and receives written approval from Railroad. Permission to self-insure under this Article shall not extend to any contractor and subcontractor of Licensee. (34)

35. Licensee agrees that the terms, conditions and provisions of this Agreement constitutes confidential and proprietary information regarding Railroad and agrees not to disclose any term, condition or provision of this Agreement without the prior written consent of Railroad or by order of a court of competent jurisdiction or the Pennsylvania Public Utility Commission. (35)

36. This Agreement does not and shall not be deemed to (i) constitute a lease or a conveyance of personal or real property by Railroad to Licensee or (ii) confer upon Licensee any right, title, estate or interest in the real property on which the FACILITIES are located. This Agreement grants to Licensee only a personal privilege revocable by Railroad on the terms set forth herein. (36)

IN WITNESS WHEREOF, the said parties hereto have caused this Agreement to be duly executed and delivered as of the day and year first above written.

WITNESS

NATIONAL RAILROAD PASSENGER CORPORATION

By: Bruce Looloian
Title: Assistant Vice President
Real Estate Development

WITNESS

SADSBURY TOWNSHIP

By: Stephanie Silverman
Title: Chairperson
Sadsbury Township
Board of Supervisors

APPENDIX F

CURRICULUM VITAE
FOR
JAMES W. MACCOMBIE, P.E., P.L.S.

SADSBURY TOWNSHIP
CHESTER COUNTY, PA

SANITARY SEWER SYSTEM

ASSESSMENT OF TANGIBLE ASSETS
PURSUANT TO
PUC CODE §1329(A)(4)

JANUARY 30, 2017

610-366-9550
FAX 610-366-6032

Herbert E. MacCombie, Jr., P.E.
CONSULTING ENGINEERS & SURVEYORS, INC.
1000 PALMERS MILL ROAD
MEDIA, PA 19063

James W. MacCombie, P.E., P.L.S.
Herbert E. MacCombie, III, Technician

REPLY TO:
P.O. BOX 118
BROOMALL, PA 19008-0118

January 13, 2017

James W. MacCombie P.E., P.L.S.

Educational Background and Experience

Bachelor of Science Degree in Civil Engineering Washington State University January 1977

Certificate of Professional Preparation in Engineering from College of Engineering,
Washington State University January 24, 1977.

Engineer in Training Certification February 7, 1977

Registered as a Professional Land Surveyor in the Commonwealth of Pennsylvania since
March 1, 1982. Reg. No. 31257-E

Registered as a Professional Engineer in the Commonwealth of Pennsylvania since
August 16, 1982. Reg. No. 31365-E

Registered as a Professional Engineer in the State of Delaware since June 14, 1983.
Reg. No. 6375

Certified Storm water Inspector May 10, 2012 Cert. No. 4606

Societies and Organizations and Awards

Recipient of National Performance Review "Hammer Award" from Vice President of the United States
on October 28, 1996

Recipient of the 2009 Distinguished Service Award presented by the Pennsylvania Society of
Professional Engineers Delaware County Chapter on April 1, 2009

Recipient of the 2013 Milestone Award presented by the Chester County Engineers on December 12,
2013

Presently Township Engineer for Sadsbury Township, Chester County

Presently Township Engineer for Tinicum Township, Delaware County

Presently Engineer for the Tinicum Township, Delaware County, Sewage Authority

Former Engineer for the West Brandywine Township Municipal Authority in
Chester County (Resigned effective January 8, 2015)

Presently Township Engineer for West Brandywine Township

Presently Alternate Engineer for Edgmont Township in Delaware County

Presently Consulting Municipal Engineer for East Fallowfield Township in Chester County

Presently Borough Engineer for Avondale Borough, Chester County, Pa.

Presently Township Engineer for Penn Township, Chester County, Pa.

Presently Engineer for the Newtown Township, Delaware County, Municipal Authority

Presently Borough Engineer for Millbourne Borough, Delaware County, Pa.

Member of the National Society of Professional Engineers

Member of the Pennsylvania Society of Professional Engineers

Member of the Pennsylvania Professional Engineers in Private Practice

Page 2

January 13, 2017

James W. MacCombie, P.E., P.L.S.

Former member and Chairman of the West Brandywine Township, Chester County Planning Commission
January 1986 to December 1989

Former member and Chairman of the West Brandywine Township, Chester County, Zoning Hearing Board
May 1990 to January 2015 (Resigned).

Continuing Education

Professional Engineer Review Seminar Drexel University, November 10, 1981 to April 6, 1982.

Pennsylvania Department of Transportation Load Factor Design for Bridges (12 hour) seminar August
8-9, 1983.

Pennsylvania Department of Environmental Resources, Erosion and Sedimentation Control and
Stormwater Management Regional Seminar January 30, 1986.

Pennsylvania Department of Community Affairs, Subdivision Law and Administration Seminar December
10, 1986.

Pennsylvania Professional Engineers in Private Practice, Wetlands Seminar June 9, 1988.

Bucks, Chester, Delaware and Montgomery County Conservation Districts and Pa. DER, Erosion and
Sedimentation Control Seminar October 30, 1990.

Pennsylvania Department of Community Affairs, Impact Fees Seminar February 26, 1991.

Pennsylvania Professional Engineers in Private Practice wetlands Seminar November 14, 1991.

Bucks, Chester, Delaware and Montgomery County Conservation Districts and Pa. DER, NPDES
Stormwater Seminar December 4, 1992

Pennsylvania Professional Engineers in Private Practice Wetlands Seminar December 1993.

Pennsylvania Department of Environmental Protection Soil Interpretation and Skill Building
Seminar for SEO's September 26, 1995.

Bucks, Chester, Delaware and Montgomery County Conservation Districts Seminar November 20, 1997

Drip Distribution Regional Workshop for Wastewater Recycling by National Onsite Wastewater
Recycling Association, Inc. held on November 5-6, 2001 (12 hours) Bucks, Chester, Delaware, and
Montgomery County Conservation Districts Seminar February 7, 2002 Penn Dot Highway Occupancy
Permits, Procedures, and Design Seminar August 16, 2005

Fema Certificate of Elevation Training Course September 30, 2009

Chester County Engineers Understanding Municipal Review January 20, 2010

Center for Watershed Protection The Watershed Treatment Model - A TMDL & MS4 June 16, 2010

NOAA Coastal Services Center Roadmap for Adapting To Coastal Risk September 22-23, 2010 (16 hours)

PSPE Delaware County Chapter Geosynthetics Institute September 30, 2010

Penn DOT Stormwater Facility Maintenance HOP October 5, 2010

Pa DEP and the Chester County Conservation District New Chapter 102 Regulations October 21, 2010

Chester County Water Resource Authority TMDL's 101 Chester County January 14, 2011

NJSPLS New ALTA/ACSM Land Title Standards February 2, 2011

NJSPLS Tax Map Integration into GIS February 3, 2011

NJSPLS Ethics for Land Surveyors and Engineers February 3, 2011

NJSPLS Famous Surveyors Footsteps to Follow February 4, 2011

Federal Section 106 Historic Preservation Review Process March 12, 2011

Pa. DEP Stormwater Roundtable April 26, 2011

Smart Transportation Workshop in Chester County June 16, 2011
"Get the Dirt Out" offered by the Chester County Engineers August 18, 2011
Stormwater MS4 - TMDL Seminar Lafayette College November 4, 2011

FEMA Region III Discovery Meeting Brandywine and Christiana Watersheds November 9, 2011

NPDES Construction Permitting Seminar March 21, 2012

Chester County Post Development Stormwater Management Seminar March 22, 2012

Region 3 Stormwater Compliance Conference (10 hours) May 8-10, 2012

PA New E & S Manual Review June 28, 2012

Chester County Engineers Karst Considerations in Foundation Design CCE 9/20/12

NJSPLS Title v. Tidal February 6, 2013

NJSPLS Surveying and Engineering
Ethics in Client Communications February 6, 2013

NJSPLS Cost Analysis for Surveying & Engineering Projects - February 7, 2013

NJSPLS The Practice of Land Surveying and Engineering is a Business February 7, 2013

Chester County Engineers - MS-4 Stormwater Funding February 27, 2013

Chester County Engineers - Step By Step Through NOI NPDES Permit Applications - February 27, 2013

Chester County Engineers - Technology & Automation for Surveyors - November 20, 2013

NJSPLS Measurement on Trial - February 5, 2014

NJSPLS Practical Approach to Understanding and Using Grid Coordinates - February 6, 2014

NJSPLS Certified Flood Plan Manager Program - February 6, 2014

NJSPLS Managing Projects and Workloads - February 7, 2014

Chester County Engineer NPDES Notice of Termination - February 27, 2014

Chester County Engineers - Jenifer Fields PaDEP
Sewer Capacity: Issues and Availability in SE Pa., - April 24, 2014

Southeastern Pennsylvania Resource Development Council
NPDES and PCSM Permitting Workshop - May 22, 2014

Chester County Engineers - Geo Storage-Underground Stormwater Detention - November 12, 2014

PWEA Fats Oils Grease (FOG) Workshop - November 13, 2014

DELCO Bar Real Estate Practice - Adverse Possession - November 21, 2014

NJSPLS - Boundaries Boundaries Everywhere Version 2015 - February 4, 2015

NJSPLS - Recent Trends in Design Professional Liability - February 5, 2015

NJSPLS - Testifying as an expert - February 6, 2015

Chester County Engineers - Update of Riparian Buffer and Erosion and Stormwater BMP's - April 28, 2016

American Society of Civil Engineers - Engineering Ethics for Professionals - May 17, 2016

PMMA - Overview of Stormwater Management in Pennsylvania - September 21, 2016

Chester County Engineers - PaDEP - Notice of Termination - NPDES Permits - September 22, 2016

PMAA - Stormwater the Legal Perspective: What your Municipality Needs to Know - September 28, 2016

PMAA - PMAA Stormwater Authorities a Growing Trend - October 19, 2016

Work Experience

February 7, 1977 to April 12, 1994 Design Engineer at Herbert E. MacCombie Jr. P.E. Consulting Engineers and Surveyors.

June 1, 1994 until present principal of Herbert E. MacCombie Jr. P.E. Consulting Engineers and Surveyors, Inc.

Project Experience

In addition to that of Municipal Engineer, the following projects including some subdivisions and land developments represent a brief sample listing of projects that have been designed under my direct supervision.

Terminal A West

Our office performed all Land Development review and construction surveillance regarding the construction of the Philadelphia International Airport International Terminal construction that occurred entirely within Tinicum Township, Delaware County, Pa.

Hog Island Road Extension - Tinicum Township, Delaware County, Pa. The project consisted of the design of approximately 1.5 miles of roadway including a bridge and wetland crossing with an approximate construction cost of \$5,000,000.00. The project has been completed.

The Marketplace at Huntingdon Valley - Upper Moreland Township, Montgomery County, Pa. The project consisted of the preparation of site improvement plans for an approximate 265,000 S.F. shopping center located on a 45 Acre ± site. The project has been completed.

Traffic Signalization and Channelization Routes 291 and 420 - Tinicum Township, Delaware County, Pa. The project consisted of the preparation design plans for traffic signalization of this intersection including split phasing and traffic channelization. The project was completed in conjunction with the Terminal A West Expansion Project at the Philadelphia International Airport.

Reeceville Associates - West Brandywine Township, Chester County, Pa. The project entailed the design of approximately two (2) miles of a sanitary sewer conveyance system, being a combination of a force main and gravity system including the design of a sewage lift station. The project has been completed. The project is located within the City of Coatesville, Caln Township, and West Brandywine Township, Chester County, Pa. The project serves portions of West Brandywine Township, The Brandywine Hospital, The Coatesville Area School District, The Coatesville Veterans Administration, as well as the Chester County YMCA.

Downingtown Young Whippets - Borough of Downingtown, Chester County, Pa. This project consisted of the design of a football sports complex on an approximately fifteen (15) acre site located along an unnamed tributary to the East Branch of the Brandywine Creek.

Sadsbury Township The project entailed the design of over 3 miles of a sanitary sewer collection system within the Pomeroy Village, Sadsburyville, and Pomeroy Heights as well as other Sections of Sadsbury Township, Chester County, Pa.

West Brandywine Township Municipal Authority Sanitary Sewer Conveyance System Extension and four (4) Pump Stations covering a length of approximately 16,755 L.F. of Gravity and Force Main varying in size from 6" to 15". Our office was responsible for a portion of the design and 100% of the construction surveillance for this \$5,044,000.00 project completed in July 2011.

Avondale Borough water system rehabilitation project consisting of the replacement of approximately 2000 L.F. of 12" Water Main at a cost of approximately \$1,000,000.00. Phase 3A & 3B of this project was completed in 2012. An Additional well project for the Borough is ongoing in 2015.

West Laurel Hill Cemetery situated along Belmont Avenue in Lower Merion Township, Montgomery County, Pa. Our firm was responsible for the design and construction stake out of a new Jewish

Page 5
January 13, 2017
James W. MacCombie, P.E., P.L.S.

and Jewish Orthodox Cemetery Expansion that was completed in August 2011. Phase 2 was completed in 2014.

Newtown Township, Delaware County, Municipal Authority situated in Newtown Township, Delaware County, PA.. Our firm is responsible for designing an expansion to the Central Delaware County Authority service area within the western portion of Newtown Township. The project entails the proposed construction of approximately 86,500 linear feet of forcemain and gravity sewers and four (4) pump stations servicing over 3500 EDU's with approximately 675,000 GPD of flow. I am responsible for the design and preparation of bid documents as well as for construction inspection. The design of the project is ongoing which started in October of 2015 and the project is scheduled to go out to bid during the late spring or early summer of 2017. The estimated project cost is approximately \$25,000,000.00.

Tinicum Township Delaware County Wastewater Treatment Plant Engineer for the Wastewater Treatment Plant from May 1994 to present.

Avondale Borough Chester County Wastewater Treatment Plant Engineer for the Avondale Borough Wastewater Treatment Plant from January 2008 to present.

Additional information as well as references can be supplied upon request.

APPENDIX G

**PROPERTIES WITH TAPPING FEES PAID
BUT NOT YET CONNECTED**

**SADSBURY TOWNSHIP
CHESTER COUNTY, PA**

SANITARY SEWER SYSTEM

**ASSESSMENT OF TANGIBLE ASSETS
PURSUANT TO
PUC CODE §1329(A)(4)**

JANUARY 30, 2017

37-4-083
Diamond Run Landscape
1106 Meadowglen Road
West Chester, PA 19380
(Paid \$3,000) Balance \$843.08
2042 Valley Road

37-2-75
Don Roberts
2881 Lincoln Highway
PO Box 667
Sadsburyville, PA 19369
(Paid)

37-4L-29-1
Becky Stedman
115 Ash Street
Coatesville, PA 19320
(Paid) 31 Chestnut St.

37-4-74
Robert Swisher
2074 Valley Road
Parkesburg, PA 19365
(Paid) Balance \$330.00

37-4G-25
Earl Taylor
23 North Street
Po Box 178
Pomeroy, PA 19367
(Paid)

37-4G-37
PA Housing Finance Agency
#1309681
211 Front Street PO Box 15057
Harrisburg, PA 17101
(Paid)
8 North Street

37-4-86
Christopher Bowser
2066 Virginia Avenue
Parkesburg, PA 19365
(paid) Balance \$330.00

37-4-60
Douglas Doratt
14 Stove Pipe Hill Road
PO Box 228
Pomeroy, PA 19367
(not paid)

37-4H-56
Michael Emerson
14 Hoffman Avenue
Coatesville, PA 19320
(paid)

37-2Q-08
Tom Greenfield
PO Box 97
Sadsburyville, PA 19369
(paid) Balance \$330.00
15 Morris Lane

37-4-76
Timothy Houck
2068 Valley Road
Parkesburg, PA 19365
(paid) Balance \$330.00

37-2-68
Brian McCoy
820 Old Wilmington Road
Coatesville, PA 19320
(Paid)

37-2-38-1

Juanita McGinnis
827 Old Wilmington Road
Coatesville, PA 19320
(Not Paid)

37-4-73

Robert Oswald
2076 Valley Road
Parkesburg, PA 19365
(Paid) Balance \$330.00

APPENDIX H

**SADSBURY TOWNSHIP MAP OF SANITARY SEWERS
SADSBURY SEWER SERVICE AREA MAP**

**SADSBURY TOWNSHIP
CHESTER COUNTY, PA**

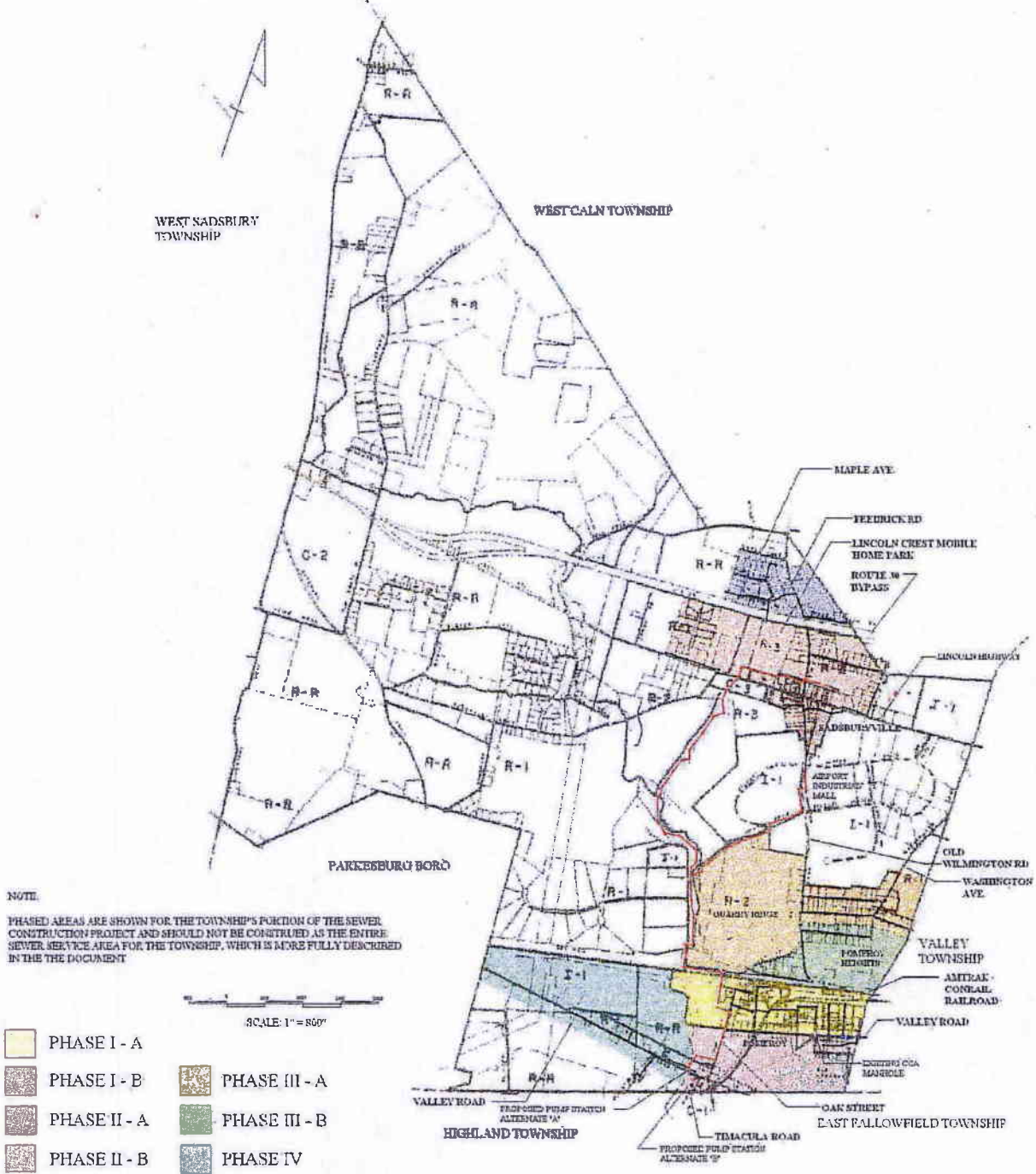
SANITARY SEWER SYSTEM

**ASSESSMENT OF TANGIBLE ASSETS
PURSUANT TO
PUC CODE §1329(A)(4)**

JANUARY 30, 2017

SADSBURY TOWNSHIP CHESTER COUNTY, PENNSYLVANIA

PLAN OF PROPOSED SANITARY SEWERS AND SEWER SERVICE AREA



APPENDIX I

SADSBURY TOWNSHIP CUSTOMER ACCOUNT SPREADSHEET

**SADSBURY TOWNSHIP
CHESTER COUNTY, PA**

SANITARY SEWER SYSTEM

**ASSESSMENT OF TANGIBLE ASSETS
PURSUANT TO
PUC CODE §1329(A)(4)**

FEBRUARY 14, 2017

Residential	998
Commercial	48
Unknown	2
Total	998

Customer Account	Address	City	ZIP	Customer Class	Customer Type	PAWC Premise Number	Usage Billing Period Oct 15 - Sept 16	Consumption (Gallons)	Billing Rate	Consumption Revenue	Flat Fees	Other Fees	Penalty & Interest	Total Billed	EDU	Daily Usage	Comments
Abdallah, Rachadi & Mariamo (PW)	508 Pebble Lane	Coatesville	19320	Residential	Public Water	240673000	1,013.40	48400	0.0135	655.40	360.00			1,013.40	1.00	132.80	
Anita C. Abel	405 Broad Meadow Drive	Coatesville	19365	Residential	Public Water	9240691319	198.00	8000	0.0135	108.00	90.00			198.00	1.00	2.15	Usage Starts 7/1/2016
Acker, James E	1953 Valley Road	Coatesville	19365	Residential	Well		884.00	24000	0.0135	324.00	360.00			684.00	1.00	65.75	
Aerzan USA, (PW)	108 Independence Way	Coatesville	19320	Commercial	Public Water	240725263	2,472.75	76500	0.0135	1,032.75	1,440.00			2,472.75	4.00	209.59	
Afroilan, Domingo & Rebecca (PW)	1302 Old Wilmington Road	Coatesville	19320	Commercial	Public Water	240619547	2,227.87	125900	0.0135	1,699.65	360.00		168.22	2,227.87	1.00	344.93	
Agatone, Michells (PW)	223 Flagstone Circle	Coatesville	19320	Residential	Public Water	240685032	1,819.55	93300	0.0135	1,256.55	360.00			1,619.55	1.00	256.62	
Muhammad Ahmed	402 Green Hill Road	Coatesville	19365	Residential	Public Water	240685025	1,035.00	50000	0.0135	875.00	360.00			1,035.00	1.00	136.99	
Craig Alaxson	402 Fox Trail	Coatesville	19365	Residential	Public Water	9240661293	724.50	27000	0.0135	364.50	360.00			724.50	1.00	73.97	
Alcorn, Jeremy G. (PW)	1215 Wayne Lane	Coatesville	19320	Residential	Public Water	9240745635	631.15	34900	0.0135	471.15	360.00			831.15	1.00	95.62	
Alderman, Theodore (PW)	1921 Valley Road, Box 212	Pomeroy	19367	Residential	Public Water	240619504	787.85	31700	0.0135	427.85	360.00			787.85	1.00	88.85	
Alderman, Carole	88 Lincoln Avenue	Coatesville	19320	Residential	Well		657.00	22000	0.0135	297.00	360.00			657.00	1.00	60.27	
Alex, Elaine (PW)	112 Julie Drive	Coatesville	19365	Residential	Public Water	240682037	943.20	43200	0.0135	583.20	360.00			943.20	1.00	118.36	
Alfaro, Lourdes (PW)	506 Pebble Lane	Coatesville	19320	Residential	Public Water	240674808	991.80	46800	0.0135	631.80	360.00			991.80	1.00	128.22	
Alferez, Teresa L.	97 Washington Lane	Coatesville	19320	Residential	Well		830.00	20000	0.0135	270.00	360.00			830.00	1.00	54.79	
Allen, Kimberly D. (PW)	47 Maffel Lane	Coatesville	19320	Residential	Public Water	9240745654	738.65	27900	0.0135	376.65	360.00			738.65	1.00	76.44	
Allyger, Brandon (PW)	1203 Wynne Lane	Coatesville	19320	Residential	Public Water	9240745624	855.65	21900	0.0135	295.65	360.00			855.65	1.00	60.00	
Alnahas, Salim (PW)	712 Forrest Drive	Coatesville	19320	Residential	Public Water	9240745654	1,134.90	57400	0.0135	774.80	360.00			1,134.90	1.00	157.26	
Althouse, James 2961 Lincoln Hwy	2961 Lincoln Highway	Coatesville	19320	Residential	Well		1,278.00	68000	0.0135	918.00	360.00			1,278.00	1.00	186.30	
Altizer, Cody	2082 Valley Road	Coatesville	19365	Residential	Well		697.50	25000	0.0135	337.50	360.00			697.50	1.00	68.49	
Ammon, Aliah	2058 Valley Road	Coatesville	19365	Residential	Well		643.50	21000	0.0135	283.50	360.00			643.50	1.00	57.53	
Amoriello, Aimee, (Paul Rhoades)(PW)	34 Chestnut Street	Coatesville	19365	Residential	Public Water	240619482	654.30	21800	0.0135	294.30	360.00			654.30	1.00	59.73	
Amway, Grant(PW)	2930 W. Lincoln Highway	Coatesville	19320	Residential	Public Water	240687663	751.50	29000	0.0135	391.50	360.00			751.50	1.00	78.45	
Andrews, Richard & Daniel (PW)	2949 Lincoln Highway, PO Box 574	Sadsburyville	19369	Residential	Public Water	240722180	1,649.85	51100	0.0135	689.85	360.00			1,649.85	1.00	140.00	
Andrewick, Heidi (PW)	1927 Valley Road, PO Box 84	Pomeroy	19367	Residential	Public Water	240619501	823.25	19500	0.0135	263.25	360.00			823.25	1.00	53.42	
Antonelli, Philip (PW)	115 S. Harner Blvd	Coatesville	19320	Residential	Public Water	240743508	797.40	32400	0.0135	437.40	360.00			797.40	1.00	88.77	
Aquilante, Justin (PW)	603 Fox Trail	Coatesville	19365	Residential	Public Water	240691436	1,588.50	91000	0.0135	1,228.50	360.00			1,588.50	1.00	249.32	
Aquilante, Mark (PW)	507 Fox Trail	Coatesville	19365	Residential	Public Water	240689782	443.34	4400	0.0135	59.40	360.00		23.94	443.34	1.00	12.05	
Armstrong, Lowell	89 Washington Lane	Coatesville	19320	Residential	Well		806.85	29000	0.0135	391.50	360.00		55.35	806.85	1.00	78.45	
Astudillo, Germain	405 Anderson St	Coatesville	19320	Residential	Public Water	9240743477	1,789.85	105900	0.0135	1,429.65	360.00			1,789.85	1.00	290.14	
Audette, James	439 S. Bonnell School Road	Coatesville	19320	Residential	Well		3500.00	472.50	360.00					3500.00	1.00	832.50	
Austin, Noah (PW)	210 Fox Trail	Coatesville	19365	Residential	Public Water	240682359	954.00	44000	0.0135	594.00	360.00			954.00	1.00	120.55	
Ayers, David (PW)	209 Fox Trail	Coatesville	19365	Residential	Public Water	240682356	981.00	46000	0.0135	621.00	360.00			981.00	1.00	128.03	
Baen, Jesse (PW)	202 Green Hill Road	Coatesville	19365	Residential	Public Water	240677331	502.83	7800	0.0135	105.30	360.00		37.53	502.83	1.00	21.37	
Baigent, Joseph (PW)	1301 Old Wilmington Road	Coatesville	19320	Residential	Public Water	240619513	1,183.50	61000	0.0135	823.50	360.00			1,183.50	1.00	187.12	
Bailey, Jennifer A	201 Fox Trail	Coatesville	19365	Residential	Public Water	240682351	994.50	47000	0.0135	634.50	360.00			994.50	1.00	122.77	
Baker, James 898 Old Wm	898 Old Wilmington Road	Coatesville	19320	Residential	Well		724.50	27000	0.0135	364.50	360.00			724.50	1.00	73.97	
Baker, James 904	904 Old Wilmington Road	Coatesville	19320	Residential	Public Water	240627637	1,158.50	58000	0.0135	788.50	360.00			1,158.50	1.00	161.64	
Baldovich, James (PW)	706 Forrest Drive	Coatesville	19320	Residential	Public Water		831.15	34900	0.0135	471.15	360.00			831.15	1.00	95.62	
Bale, John & Debra (PW)	3 Washington Lane	Coatesville	19320	Residential	Public Water	240695465	562.50	15000	0.0135	202.50	360.00			562.50	1.00	41.10	
Bales, Joel P. (PW)	3 Wick Drive	Coatesville	19365	Residential	Public Water	9240710276	819.75	38500	0.0135	519.75	300.00			819.75	1.00	141.03	Last invoice 7/18/2016
Baltimore Company (PW)	501 Gunnard Carlson Drive	Coatesville	19320	Commercial	Public Water	9240712888	3,180.60	155600	0.0135	2,100.60	1,080.00			3,180.60	3.00	426.30	
Barben, Betty (PW)	18 Reel Street	Coatesville	19320	Residential	Public Water	240695460	400.50	3000	0.0135	40.50	360.00			400.50	1.00	8.22	
Bardsley Daniel (House)(PW)	46 Quarry Road	Coatesville	19320	Residential	Public Water	240818565	897.30	39800	0.0135	537.30	360.00			897.30	1.00	108.04	
Bardsley, Renee (4) Apartments (PW)	46 Quarry Road	Coatesville	19320	Residential	Public Water	240618564	1,990.80	40900	0.0135	550.80	1,440.00			1,990.80	4.00	111.78	
Barkley, Dawn & Scott	56 Reel Street	Coatesville	19320	Residential	Well		927.00	42000	0.0135	567.00	360.00			927.00	1.00	115.07	
Barndt, Robert (PW)	211 West Julie Drive	Coatesville	19365	Residential	Public Water	240673958	1,318.50	71000	0.0135	958.50	360.00			1,318.50	1.00	194.52	
Barnes, Charles & Shirley	38 Washington Lane	Coatesville	19320	Residential	Well		792.00	32000	0.0135	432.00	360.00			792.00	1.00	87.67	
Barnett, Megan L. (PW)	127 S. Harner Blvd	Coatesville	19320	Residential	Public Water	240743502	861.02	39400	0.0135	531.90	360.00		69.12	961.02	1.00	107.95	
Barnett, Pamela L. (PW)	133 S. Harner Blvd	Coatesville	19320	Residential	Public Water	240743498	844.48	30200	0.0135	407.70	360.00		76.78	844.48	1.00	82.74	
Barnieh, Kwame S (PW)	407 Fox Trail	Coatesville	19365	Residential	Public Water	240685037	720.45	23000	0.0135	310.50	360.00		49.95	720.45	1.00	63.01	
Barr, Kenneth	1251 Old Wilmington Road, PO Box 152	Pomeroy	19367	Residential	Well		846.00	38000	0.0135	498.00	360.00			846.00	1.00	98.63	
Barrett, Cynthia (PW)	403 Anderson St	Coatesville	19320	Residential	Public Water	9240743374	747.45	28700	0.0135	387.45	360.00			747.45	1.00	78.83	
Barron, Gordon & Gina (PW)	315 Flagstone Circle	Coatesville	19320	Residential	Public Water	240688762	1,602.00	92000	0.0135	1,242.00	360.00			1,602.00	1.00	252.05	
Barfel, Kelly Ann (PW)	101 Fox Trail	Coatesville	19365	Residential	Public Water	240680364	792.00	32000	0.0135	432.00	360.00			792.00	1.00	87.67	
Barth, Kevin A	400 Anderson Street	Coatesville	19320	Residential	Public Water	9240743420	1,195.85	61900	0.0135	835.65	360.00			1,195.85	1.00	189.59	
Basmajian, Dennis (PW)	101 Broad Meadow Drive	Coatesville	19365	Residential	Public Water	240685164	927.00	42000	0.0135	567.00	360.00			927.00	1.00	115.07	
Baxter, James (PW)	51 Maffel Lane	Coatesville	19320	Residential	Public Water	9240745659	625.95	19700	0.0135	265.95	360.00			625.95	1.00	53.97	
Baxter, Jayde	104 N. Harner Blvd	Coatesville	19320	Residential	Public Water	9240745609	789.50	6000	0.0135	261.00	180.00		30.00	789.50	1.00	108.01	Usage Starts 4/1/2016
Baynard, Edgar	308 Green Hill Road	Coatesville	19365	Residential	Public Water	9240678859	1,004.20	48000	0.0135	648.00	270.00		86.20	1,004.20	1.00	175.82	Usage Starts 1/1/2016
Beeghly, John & Laura (PW)	513 Pebble Lane, PO Box 561	Sadsburyville	19369	Residential	Public Water	240674810	1,393.30	75800	0.0135	1,023.30	360.00			1,393.30	1.00	207.67	
Beeler, Dan (PW)	228 Sandy Way	Coatesville	19320	Residential	Public Water	240691288	1,132.20	51000	0.0135	688.50	360.00		83.70	1,132.20	1.00	139.73	
Beeler, Sharon M. (PW)	114 N. Harner Blvd	Coatesville	19320	Residential	Public Water	9240745604	954.00	44000	0.0135	594.00	360.00			954.00	1.00	120.55	
Beier, Mahlon (PW)	107 Broad Meadow Drive	Coatesville	19365	Residential	Public Water	9240685161	621.00	26000	0.0135	351.00	270.00			621.00	1.00	95.24	Last Usage 6/30/2016
Belnome, Vincent M	15 Reel Street	Coatesville	19320	Residential	Public Water	9240697042	111.00	6000	0.0135	81.00	360.00			111.00	1.00	20.01	Usage Starts 9/1/2016
Bennett, Michael & Sharon(PW)	10 Smith Farm Lane	Coatesville	19365	Residential	Public Water	240733218	636.75	20500	0.0135	276.75	360.00			636.75	1.00	58.18	
Bennett, Michael (PW)	10 Smith Farm Lane	Coatesville	19365	Residential	Public Water	240735583	740.70	28200	0.0135	380.70	360.00			740.70	1.00	77.28	
Bergnaier, Thomas	899 Old Wilmington Road	Coatesville	19320	Residential	Well		1,413.00	78000	0.0135	1,053.00	360.00			1,413.00	1.00	213.70	
Berkey, Raymond, Jr.	2 North St., PO Box 117	Pomeroy	19367	Residential	Well		738.00	28000	0.0135	378.00	360.00			738.00	1.00	76.71	
Biedenapp, Gerald S. Nancy	3 Wick Drive	Coatesville	19365	Residential	Public Water	9240710276	168.00	8000	0.0135	108.00	60.00			168.00	1.00	131.15	Usage Starts 8/1/2016
Binns, Walter (PW)	411 Fox Trail	Coatesville	19365	Residential	Public Water	240685039	630.00	20000	0.0135	270.00	360.00			630.00	1.00	54.79	
Blid, Lauren (PW)	204 Green Hill Road	Coatesville	19365</														

Customer Account	Address	City	ZIP	Customer Class	Customer Type	PAWC Premise Number	Usage	Consumption (Gallons)	Billing Rate	Consumption Revenue	Flat Fees	Other Fees	Penalty & Interest	Total Billed	EDU	Daily Usage	Comments
							Billing Period Oct '15 - Sept 16										
Blumenstock, John A (PW)	125 S Harner Blvd	Coatesville	19320	Residential	Public Water	240743503	877 05	35300	0.135	517 05	360 00			877 05	1 00	104 93	
Boccio, Anthony & Leslie Ann (PW)	516 Pebble Lane	Coatesville	19320	Residential	Public Water	240676983	1,079 55	53300	0.135	1,079 55	360 00			1,079 55	1 00	146 03	
Bogard, Robert (PW)	50 Hoffman Ave, PO Box 352	Sadsburyville	19369	Residential	Public Water	240695448	711 00	26000	0.135	351 00	360 00			711 00	1 00	71 23	
Bogdon, Brian (PW)	1213 Wynne Lane	Coatesville	19320	Residential	Public Water	9240745633	603 45	24700	0.135	333 45	270 00			603 45	1 00	90 48	Last Usage 6/30/2016
Bohm, Dwight & Nancy (PW)	11 Wick Drive	Parkeburg	19365	Residential	Public Water	240709036	2,206 81	124000	0.135	1,674 00	360 00		172 81	2,206 81	1 00	339 73	
Bolivar, Donna (PW)	808 Timber Drive	Coatesville	19320	Residential	Public Water	240678807	1,121 40	56400	0.135	761 40	360 00			1,121 40	1 00	151 52	
Bolman, Douglas S (PW)	116 E Julie Drive	Parkeburg	19365	Residential	Public Water	240678906	1,036 35	50100	0.135	676 35	360 00			1,036 35	1 00	137 26	
Bonnu, Michael J (PW)	19 Spruce St	Parkeburg	19365	Residential	Public Water	240619452	330 00	0	0.135	-	330 00			330 00	1 00	-	Last Usage 8/31/2016
Borrell, William	34 Lincoln Ave	Coatesville	19320	Residential	Well		1,542 60	80000	0.135	1,060 00	360 00		102 60	1,542 60	1 00	219 18	
Botura, Brett G	510 Boyce Street	Coatesville	19320	Residential	Public Water	9240743455	947 25	43500	0.135	587 25	360 00			947 25	1 00	119 18	
Bousquet, Justin & Shannon (PW)	919 Colonial Court	Coatesville	19320	Residential	Public Water	240689853	373 50	1000	0.135	13 50	360 00			373 50	1 00	2 74	
Bowman, Jane(PW)	19 Smith Farm Drive	Parkeburg	19365	Residential	Public Water	240709031	1,657 85	46000	0.135	621 00	360 00		76 95	1,057 95	1 00	126 03	
Bowser, Christopher(not connected)	2066 Virginia Avenue	Parkeburg	19365	Residential	Well		1,548 00	88000	0.135	1,188 00	360 00			1,548 00	1 00	241 10	
Boyd, Henry PW	7 Stone Pipe Hill Rd, PO Box 101	Pomeroy	19367	Residential	Public Water	240734853	944 55	43300	0.135	584 55	360 00			944 55	1 00	118 63	
Boyd, John	119 Washington Lane	Coatesville	19320	Residential	Well		1,183 50	61000	0.135	823 50	360 00			1,183 50	1 00	167 12	
Boyer, Danta A (PW)	13 Spaulding Avenue	Coatesville	19320	Residential	Public Water	240619544	1,041 75	50500	0.135	681 75	360 00			1,041 75	1 00	138 36	
Boyko, Brian & Con (PW)	811 N Culvert Street	Parkeburg	19365	Residential	Public Water	240682290	968 25	49500	0.135	668 25	300 00			968 25	1 00	162 83	Last Usage 7/31/2016
Bradford Bill, garage	1901 Valley Road	Parkeburg	19365	Commercial	Well		441 00	8000	0.135	81 00	360 00			441 00	1 00	16 44	
Bradley, James & Judith (PW)	212 Fox Trail	Parkeburg	19365	Residential	Public Water	240682358	495 00	10000	0.135	135 00	360 00			495 00	1 00	27 40	
Bradley, Patrick	814 Old Wm Road, PO Box 614	Sadsburyville	19369	Residential	Well		832 50	35000	0.135	832 50	360 00			832 50	1 00	95 89	
Brandner, Kenneth (PW)	34 Orr Lane	Coatesville	19320	Residential	Public Water	9240743427	809 45	40700	0.135	549 45	360 00			809 45	1 00	111 51	
Brant, Shane Eugene	23 Washington Lane	Coatesville	19320	Residential	Well		612 75	17000	0.135	229 50	360 00		23 25	612 75	1 00	46 58	
Brewer Memorial Baptist Church	801 Meadowbrook Drive	Coatesville	19320	Commercial	Well		535 50	13000	0.135	175 50	360 00			535 50	1 00	35 62	
Binkus, Tonya N	327 Trego Avenue	Coatesville	19320	Residential	Public Water		50 00	0	0.135	-	-	50 00		-	-	-	
Birdwell, Jane	27 North Street	Coatesville	19320	Residential	Public Water	9240734656	246 90	9400	0.135	126 90	120 00			246 90	1 00	77 05	Usage Starts 6/1/2016
Bigman, Deatra, E	808 Old Wilmington Road	Coatesville	19320	Residential	Well		481 50	9000	0.135	121 50	360 00			481 50	1 00	22 61	
Brown, Arthur	947 Old Wilmington Road	Coatesville	19320	Residential	Well		981 00	46000	0.135	621 00	360 00			981 00	1 00	126 03	
Brown, Kelly	225 Flagstone Circle	Coatesville	19320	Residential	Public Water	9240684120	832 50	35000	0.135	472 50	360 00			832 50	1 00	95 89	
Brown, Ryan (PW)	401 Broad Meadow Drive	Parkeburg	19365	Residential	Public Water	9240691324	762 75	36500	0.135	492 75	270 00			762 75	1 00	133 70	
Brown, Walton	696 Forrest Drive	Coatesville	19320	Residential	Public Water	9240629665	878 40	38400	0.135	518 40	360 00			878 40	1 00	105 21	
Bruce, Thomas	14 Andrew Drive	Coatesville	19320	Residential	Well		603 00	18000	0.135	243 00	360 00			603 00	1 00	49 32	
Buchanan, Randy	790 Old Wilmington Road, PO Box 381	Sadsburyville	19369	Residential	Well		751 50	29000	0.135	391 50	360 00			751 50	1 00	79 45	
Buchanan, Sheree (PW)	37 Chestnut Street, PO Box 82	Coatesville	19320	Residential	Public Water	240616532	522 01	12000	0.135	162 00	360 00		0 01	522 01	1 00	32 86	
Burley, Adam	51 Meeting House Lane	Coatesville	19320	Residential	Well		214 50	7000	0.135	94 50	120 00			214 50	1 00	56 91	Last Usage 1/31/2016
Burnett, Charles N	937 Old Wilmington Road	Coatesville	19320	Residential	Public Water	9240688759	900 00	40000	0.135	540 00	360 00			900 00	1 00	109 59	
Burt, Christopher	21 Morris Lane	Coatesville	19320	Residential	Well		657 00	22000	0.135	297 00	360 00			657 00	1 00	60 27	
Bush, William R	802 Fox Trail	Parkeburg	19365	Residential	Public Water	9240692642	1,210 50	63000	0.135	850 50	360 00			1,210 50	1 00	172 60	
Butler, Patrick	112 Autumn Trail	Coatesville	19320	Residential	Public Water	9240616542	1,238 85	65100	0.135	878 85	360 00			1,238 85	1 00	178 36	
Bymaster, Bruce	39 Washington Lane	Coatesville	19320	Residential	Well		738 00	28000	0.135	378 00	360 00			738 00	1 00	76 71	
Byrne, Patricia M (PW)	37 Chestnut Street, PO Box 82	Pomeroy	19367	Residential	Public Water	240619470	454 50	7000	0.135	94 50	360 00			454 50	1 00	19 18	
Cain, James (PW)	1926 Valley Road, PO Box 141	Pomeroy	19367	Residential	Public Water	240619518	409 50	3000	0.135	40 50	360 00		0 00	409 50	1 00	8 22	
Carns, Donald	43 Morris Lane	Coatesville	19320	Residential	Well		603 00	18000	0.135	243 00	360 00			603 00	1 00	49 32	
Carns, Donald & Kelly	50 Meeting House	Coatesville	19320	Residential	Well		1,318 50	71000	0.135	958 50	360 00			1,318 50	1 00	194 52	
Calle, Rolando I	11 Belvedere Avenue	Coatesville	19320	Residential	Public Water	9240619533	1,165 35	84100	0.135	865 35	300 00			1,165 35	1 00	210 86	Usage Starts 12/1/2015
Cammie, Joseph & Sherry (Their Home)	11 Lincoln Avenue	Coatesville	19320	Residential	Well		724 50	27000	0.135	364 50	360 00			724 50	1 00	73 97	
Campbell, Jamie R	16 Washington Lane	Coatesville	19320	Residential	Public Water	9240695471	618 85	27900	0.135	376 85	240 00			618 85	1 00	115 29	Usage Starts 2/1/2016
Campbell, Joseph (PW)	304 Fox Trail	Parkeburg	19365	Residential	Public Water	240684579	1,264 50	67000	0.135	904 50	360 00			1,264 50	1 00	183 56	
Campoa, Ernest	1268 Old Wilmington Road	Parkeburg	19365	Residential	Well		765 00	30000	0.135	405 00	360 00			765 00	1 00	82 19	
Cannavo, James M	605 Fox Trail	Parkeburg	19365	Residential	Public Water	9240691435	322 50	15000	0.135	202 50	120 00			322 50	1 00	122 95	Usage Starts 2/1/2016
Cantorno, John T	107 Broad Meadow Drive	Parkeburg	19365	Residential	Public Water	9240685161	292 50	15000	0.135	202 50	90 00			292 50	1 00	163 04	Usage Starts 7/1/2016
Carman, Joshua (PW)	102 Broad Meadow Drive	Parkeburg	19365	Residential	Public Water	9240685034	36 75	500	0.135	6 75	30 00			36 75	1 00	16 87	Usage Starts 6/1/2016
Carr, David (PW)	105 Julie Drive	Parkeburg	19365	Residential	Public Water	240682291	615 15	18900	0.135	255 15	360 00			615 15	1 00	51 76	
Carr, Nancy A (PW)	308 Fox Trail	Parkeburg	19365	Residential	Public Water	240684581	635 40	17000	0.135	229 50	360 00		45 90	635 40	1 00	48 58	
Casillas, Leticia	8 Newport Avenue	Parkeburg	19365	Residential	Well		711 00	26000	0.135	351 00	360 00			711 00	1 00	71 23	
Catalano, Benjamin (PW)	405 Fox Trail	Parkeburg	19365	Residential	Public Water	240685036	1,035 00	50000	0.135	675 00	360 00			1,035 00	1 00	136 99	
Catalanotto, Kristen M (PW)	35 Kincard Lane	Coatesville	19320	Residential	Public Water	240743424	628 52	16700	0.135	225 45	360 00		43 07	628 52	1 00	45 75	
Catanease, Joseph (PW)	104 Slate Ridge Road	Coatesville	19320	Residential	Public Water	240616560	1,495 35	84100	0.135	1,135 35	360 00			1,495 35	1 00	230 41	
Cavanaugh, Marcus	58 Washington Lane	Coatesville	19320	Residential	Well		1,128 50	57000	0.135	768 50	360 00			1,128 50	1 00	156 14	
Central Baptist Church	1944 Valley Road, PO Box 116	Pomeroy	19367	Commercial	Well		400 50	3000	0.135	40 50	360 00			400 50	1 00	8 22	
Cera, Robert & Kathleen (PW)	217 Flagstone Circle	Coatesville	19320	Residential	Public Water	240623588	933 75	42500	0.135	573 75	360 00			933 75	1 00	116 44	
Cernioli, Roger	1245 Old Wilmington Road	Parkeburg	19365	Residential	Well		1,048 50	51000	0.135	688 50	360 00			1,048 50	1 00	139 73	
Chalupsky, Thomas A (PW)	402 Flagstone Circle	Coatesville	19320	Residential	Public Water	240682350	751 50	29000	0.135	391 50	360 00			751 50	1 00	79 45	
Chambers, Paul L Jr (PW)	45 Maffet Lane	Coatesville	19320	Residential	Public Water	9240745653	931 05	42300	0.135	571 05	360 00			931 05	1 00	115 89	
Chang, Alan C	419 Anderson Street	Coatesville	19320	Residential	Public Water	9240743470	642 00	32000	0.135	432 00	210 00			642 00	1 00	149 53	Usage Starts 3/1/2016
Chivacco, John (PW)	111 Broad Meadow Drive	Parkeburg	19365	Residential	Public Water	240685159	736 65	27900	0.135	376 65	360 00			736 65	1 00	76 44	
Chicocky, Susan	47 Reel Street	Coatesville	19320	Residential	Public Water	240682291	873 90	38000	0.135	513 90	360 00			873 90	1 00	106 51	
Cho, Michael (PW)	105 Slate Ridge Road	Coatesville	19320	Residential	Public Water	240621177	1,269 37	61000	0.135	823 50	360 00		85 87	1,269 37	1 00	167 12	
Christensen, Manbeth (PW)	1212 Wynne Lane	Coatesville	19320	Residential	Public Water	240745619	387 00	0	0.135	-	360 00		27 00	387 00	1 00	-	
Chrostler, Benjamin D (PW)	110 Fox Trail	Parkeburg	19365	Residential	Public Water	240680976	643 50	21000	0.135	283 50	360 00			643 50	1 00	57 53	
Clapp, Jason G	412 Anderson Street	Coatesville	19320	Residential	Public Water	9240743446	1,338 75	72500	0.135	978 75	360 00			1,338 75	1 00	198 63	
Clark, Edward	543 Meeting House Lane	Coatesville	19320	Residential	Well		562 50	15000	0.135	202 50	360 00			562 50	1 00	41 10	
Clark, Kevin (PW)	2 Wallace Alley	Parkeburg	19365	Residential	Public Water	240619494	657 00	22000	0.135	287 00	360 00			657 00	1 00	60 27	
Clark, Men-Sue	110 Green Hill Rd	Parke															

Customer Account	Address	City	ZIP	Customer Class	Customer Type	PAWC Premise Number	Usage		Consumption (Gallons)	Billing Rate	Consumption Revenue	Flat Fees	Other Fees	Penalty & Interest	Total Billed	EDU	Daily Usage	Comments
							Billing Period	Oct '15 - Sept 16										
Conroy, John & Christina	530 Pine Street	Coatesville	19320	Residential	Well			964 80	40000	0.135	540 00	360 00			64 80	964 80	1 00	109 59
Conleh, Teresa	708 Forest Drive	Coatesville	19320	Residential	Public Water	0240623593		851 40	36400	0.135	491 40	360 00				851 40	1 00	90 73
Conway, Allison L (PW)	37 Kincaid Lane	Coatesville	19320	Residential	Public Water	0240743425		018 90	41400	0.135	558 90	360 00				918 90	1 00	113 42
Conwell, Jason (PW)	128 Autumn Trail	Coatesville	19320	Residential	Public Water	240616534		1,095 75	54500	0.135	735 75	360 00			1,095 75	1 00	149 32	
Courtney, Brooks, A (PW)	508 Broadmeadow Dvne	Parikesburg	19365	Residential	Public Water	240688756		972 00	42000	0.135	567 00	360 00		45 00	972 00	1 00	115 07	
Cowan, Richard	31 Morris Lane	Coatesville	19320	Residential	Well			603 00	18000	0.135	243 00	360 00				603 00	1 00	49 32
Cowan, Richard (PW)	209 Broadmeadow Drive	Coatesville	19320	Residential	Public Water	240686384		981 00	48000	0.135	621 00	360 00				981 00	1 00	128 03
Cowan, Michael (PW)	27 Wick Drive	Parikesburg	19365	Residential	Public Water	0240711396		765 00	30000	0.135	405 00	360 00				765 00	1 00	82 19
Crandall, Steven	2036 Valley Road	Parikesburg	19365	Residential	Well			927 00	42000	0.135	567 00	360 00				927 00	1 00	115 07
Crowley, John	511 Pebble Lane	Coatesville	19320	Residential	Public Water	0240671195		1,102 50	55000	0.135	742 50	360 00			1,102 50	1 00	150 88	
Crugnale, Nick (PW)	63 Washington Lane	Coatesville	19320	Residential	Public Water	0240695479		416 70	2000	0.135	27 00	360 00		29 70	416 70	1 00	5 48	
Cucchi, David & Richelle (PW)	205 Julie Drive	Parikesburg	19365	Residential	Public Water	240673957		1,575 00	9000	0.135	1,215 00	360 00			1,575 00	1 00	246 58	
Culbertson, Melanie (PW)	106 Autumn Trail	Coatesville	19320	Residential	Public Water	0240689860		848 00	38000	0.135	486 00	360 00				848 00	1 00	98 63
Cujim, Carol & Roy(Liz Harrington)(PW)	212 Julie Drive	Parikesburg	19365	Residential	Public Water	240680947		799 43	28400	0.135	383 40	360 00		56 03	799 43	1 00	77 81	
Cumberland Insurance (PW)	101 Independence Way	Coatesville	19320	Commercial	Public Water	240707496		1,113 75	2500	0.135	33 75	1,080 00			1,113 75	3 00	6 85	
Cunningham, Jason	22 Washington Lane	Coatesville	19320	Residential	Well			1,102 50	55000	0.135	742 50	360 00			1,102 50	1 00	150 88	
Curry, Steven & Tanya (PW)	502 Broadmeadow Drive	Parikesburg	19365	Residential	Public Water	240688753		1,024 90	42000	0.135	567 00	360 00		97 00	1,024 90	1 00	115 07	
Cusamado, Kae (PW)	902 Colonial Court	Coatesville	19320	Residential	Public Water	240681056		738 00	28000	0.135	378 00	360 00				738 00	1 00	78 71
Custion Inserts (PW)	58 Chestnut Street, PO Box 57	Pomeroy	19367	Commercial	Public Water	240619486		964 35	18100	0.135	244 35	720 00				964 35	2 00	49 59
D'Amato, Madeline Ann (PW)	304 Trege Avenue	Coatesville	19320	Residential	Public Water	0240743490		873 00	38000	0.135	513 00	360 00				873 00	1 00	104 11
Daily, Judith G	509 Fox Trail	Parikesburg	19365	Residential	Public Water	0240689778		372 00	12000	0.135	162 00	210 00			372 00	1 00	56 07 Usage Starts 3/1/2016	
Daley, William & Deborah	447 S Bonsall School Road	Coatesville	19320	Residential	Well			1,224 00	64000	0.135	864 00	360 00			1,224 00	1 00	175 34	
Daller, Donald & Tricia	743 Old Wilmington Road	Coatesville	19320	Residential	Well			873 00	38000	0.135	513 00	360 00				873 00	1 00	104 11
Dalmas, George	35 Helen Street	Parikesburg	19365	Residential	Well			724 50	27000	0.135	364 50	360 00				724 50	1 00	73 97
Dalmas, Jared	39 Lincoln Avenue	Coatesville	19320	Residential	Well			603 00	18000	0.135	243 00	360 00				603 00	1 00	49 32
Dalton, Catherine L	27 W Maple Avenue	Coatesville	19320	Residential	Well			765 00	30000	0.135	405 00	360 00				765 00	1 00	82 19
Dandrea, Jason & Heather (PW)	700 Fargest Drive	Coatesville	19320	Residential	Public Water	240627897		1,572 30	89800	0.135	1,212 30	360 00				1,572 30	1 00	246 03
Daniels, Thomas (PW)	1282 Old Wilmington Road, PO Box 35	Pomeroy	19367	Residential	Public Water	240619475		1,018 80	43500	0.135	587 25	360 00		71 55	1,018 80	1 00	119 18	
Darrons, Chrstan (PW)	28 Wick Drive	Parikesburg	19365	Residential	Public Water	240709041		927 00	42000	0.135	567 00	360 00				927 00	1 00	115 07
Davis, David	410 Green Hill Road	Parikesburg	19365	Residential	Public Water	0240685029		240 00	10000	0.135	135 00	105 00				240 00	1 00	93 46 Usage Starts 8/15/2016
Davis, Debbie	1284 Old Wilmington Road, PO Box 213	Pomeroy	19367	Residential	Well			62 00	8000	0.135	108 00	360 00		(406 00)	62 00	1 00	21 92	
Davis, Donald & Myrtle PW	9 North Street, PO Box 189	Pomeroy	19367	Residential	Public Water	240734655		601 65	17900	0.135	241 65	360 00				601 65	1 00	49 04
Davis, Jennifer (PW)	505 Greenhill Road	Parikesburg	19365	Residential	Public Water	240680087		987 50	45000	0.135	607 50	360 00				987 50	1 00	123 29 \$406 Credit Memo
Davis, Kenneth	43 Fredrick Road	Coatesville	19320	Residential	Well			1,089 00	54000	0.135	729 00	360 00				1,089 00	1 00	147 95
DeFalice, Andrea (PW)	310 Fox Trail	Parikesburg	19365	Residential	Public Water	240684582		474 75	6000	0.135	81 00	360 00		33 75	474 75	1 00	16 44	
DeJosa, Geraldo & Carol (PW)	134 Autumn Trail	Coatesville	19320	Residential	Public Water	240691281		1,021 50	49000	0.135	661 50	360 00			1,021 50	1 00	134 25	
DeLacerda, Alberio (PW)	110 Slate Ridge Road	Coatesville	19320	Residential	Public Water	240618557		1,152 45	51700	0.135	792 45	360 00				1,152 45	1 00	160 82
Delaware Valley Concrete(PW)	18 Chestnut Street, PO Box 457	Pomeroy	19367	Commercial	Public Water	240619483		1,412 55	58300	0.135	692 55	720 00				1,412 55	2 00	140 55
Delia, Leonide (PW)	120 Autumn Trail	Coatesville	19320	Residential	Public Water	240616538		886 70	24200	0.135	328 70	360 00				886 70	1 00	66 30
Denny, Christopher (PW)	112 Fox Trail	Parikesburg	19365	Residential	Public Water	0240680977		897 50	25000	0.135	337 50	360 00				897 50	1 00	68 49
Desimone, David S (PW)	25 Wick Drive	Parikesburg	19365	Residential	Public Water	240711689		1,072 00	32000	0.135	432 00	360 00		280 00	1,072 00	1 00	87 87	
Deubique, Nichole (PW)	22 Spaulding Avenue	Coatesville	19319	Residential	Public Water	0240619540		948 00	48000	0.135	648 00	300 00				948 00	1 00	157 89 Usage Starts 12/1/2015
Devine, George	1 Andrew Drive	Coatesville	19320	Residential	Well			562 50	15000	0.135	202 50	360 00				562 50	1 00	41 10
Devito, Nicholas	835 Old Wilmington Road	Coatesville	19320	Residential	Well			1,305 00	70000	0.135	945 00	360 00			1,305 00	1 00	191 78	
Devlin, Clotilda (PW)	54 Washington Lane	Coatesville	19320	Residential	Public Water	240695476		846 00	36000	0.135	486 00	360 00				846 00	1 00	98 63
Devlin, Robert	2950 Lincoln Highway, PO Box 603	Sadsburyville	19369	Residential	Well			765 00	30000	0.135	405 00	360 00				765 00	1 00	82 19
DeVoe, Tyler B	315 Walnut Drive	Parikesburg	19364	Commercial	Well			459 00	14000	0.135	189 00	270 00				459 00	1 00	51 28 Usage Starts 1/1/2016
Diamond Run Landscapes, Inc not conn	2042 Valley Road	Parikesburg	19365	Commercial	Well			1,548 00	88000	0.135	1,188 00	360 00				1,548 00	1 00	38 36
Digiacomo, Alfonso (PW)	415 Flagstone Circle	Coatesville	19320	Residential	Public Water	240675553		962 10	44600	0.135	602 10	360 00				962 10	1 00	241 10
DiLuigi, Roxanne (PW)	211 Broad Meadow Dr	Parikesburg	19365	Residential	Public Water	240686386		589 50	17000	0.135	229 50	360 00				589 50	1 00	122 19
Diobida, Joseph & Paula (PW)	45 Reel Street	Coatesville	19320	Residential	Public Water	240686386		778 50	31000	0.135	418 50	360 00				778 50	1 00	48 58
DiProspero, Adrienne M (PW)	416 Flagstone Circle	Coatesville	19320	Residential	Public Water	240674812		1,056 60	51600	0.135	696 60	360 00				1,056 60	1 00	84 93
Dixon, Erica G (PW)	208 Julie Drive	Parikesburg	19365	Residential	Public Water	240681887		1,226 33	56100	0.135	757 33	360 00		25 00	1,226 33	1 00	141 37	
Domblesky, Brian	PO Box 283, Tax Parcel, 37-2Q-02-02	Sadsburyville	19369	Residential	Well			684 00	24000	0.135	324 00	360 00				684 00	1 00	153 70
Domblesky, Marilyn (PW)	1237 Old Wilmington Road, PO Box 197	Pomeroy	19367	Residential	Public Water	240619449		798 51	26600	0.135	359 10	360 00		54 41	798 51	1 00	85 75	
Donnelly, Joseph (PW)	18 Helen Street, PO Box 237	Pomeroy	19367	Residential	Public Water	240619493		482 85	9100	0.135	122 85	360 00		25 00	482 85	1 00	72 88	
Donohue, Tim	812 West First Avenue	Parikesburg	19365	Residential	Well			549 00	14000	0.135	189 00	360 00				549 00	1 00	24 93
Donovan, Jesse A (PW)	1028 Valley Road	Parikesburg	19365	Residential	Public Water	240619519		724 50	27000	0.135	364 50	360 00				724 50	1 00	38 36
Doratt, John & Douglas NOT CONNEC	14 Stovepipe Hill Rd, PO Box 228	Pomeroy	19367	Residential	Well			1,684 10	88000	0.135	1,188 00	360 00		116 10	1,684 10	1 00	73 97	
Dougherty, Susan J (PW)	502 Pebble Lane	Coatesville	19320	Residential	Public Water			562 50	15000	0.135	202 50	360 00				562 50	1 00	241 10
Douglas, Charles	102 Green Hill Road	Parikesburg	19365	Residential	Public Water	0240677085		742 05	22000	0.135	297 00	360 00				742 05	1 00	41 10
Dovi Properties, LP	211 W Stewart/Huston Dr	Coatesville	19320	Commercial	Public Water	240717879		1,552 50	35000	0.135	472 50	1,080 00				1,552 50	3 00	95 89
Dralick, Jesse R (PW)	609 Fox Trail	Parikesburg	19365	Residential	Public Water	290694133		800 75	26000	0.135	391 50	180 00</						

Customer Account	Address	City	ZIP	Customer Class	Customer Type	PAWC Premise Number	Usage		Consumption (Gallons)	Billing Rate	Consumption Revenue	Flat Fees	Other Fees	Penalty & Interest	Total Billed	EDU	Daily Usage	Comments
							Billing Period	Oct '15 - Sept 16										
Evans, David (PW)	33 Lincoln Avenue	Coatesville	19320	Residential	Public Water	240743506	1,899.20	99200	0.1335	1,339.20	360.00			1,699.20	1.00	271.78		
Evans, Steven & Denise (PW)	916 Colonial Court	Coatesville	19320	Residential	Public Water	240687493	1,116.00	56000	0.1335	756.00	360.00			1,116.00	1.00	153.42		
Evans, Thomas C (PW)	1201 Wynne Lane	Coatesville	19320	Residential	Public Water	9240745623	1,017.45	48700	0.1335	657.45	360.00			1,017.45	1.00	133.42		
Evert, John A (PW)	311 Broad Meadow Drive	Parikesburg	19365	Residential	Public Water	240689946	508.50	11000	0.1335	148.50	360.00			508.50	1.00	30.14		
Farmley, Richard & Judith (PW)	301 Fox Trail	Parikesburg	19365	Residential	Public Water	240684409	1,035.00	50000	0.1335	675.00	360.00			1,035.00	1.00	136.99		
Fessler, Brad (PW)	925 Old Wilmington Road	Coatesville	19320	Residential	Public Water	240695454	927.00	42000	0.1335	567.00	360.00			927.00	1.00	115.07		
Felice, Richard & Deborah (PW)	809 Bedrock Road	Coatesville	19320	Residential	Public Water	240684582	1,346.85	73100	0.1335	986.85	360.00			1,346.85	1.00	200.27		
Feliciano, Silvia	23 Washington Lane	Coatesville	19320	Residential	Well		252.00	12000	0.1335	162.00	90.00			252.00	1.00	130.43	Usage Starts 7/1/2016	
Fetterolf, Mindy	913 Colonial Court	Parikesburg	19365	Residential	Public Water	924085236	1,089.00	54000	0.1335	729.00	360.00			1,089.00	1.00	147.95		
Fevola, Timothy (PW)	5 Wick Drive	Parikesburg	19365	Residential	Public Water	240710288	738.00	28000	0.1335	378.00	360.00			738.00	1.00	76.71		
Fialkowski, Richard (PW)	1907 Valley Road	Coatesville	19320	Residential	Public Water	240619552	1,367.10	74600	0.1335	1,007.10	360.00			1,367.10	1.00	204.38		
Findley, Diane M (PW)	306 Fox Trail	Parikesburg	19365	Residential	Public Water	240684590	876.40	38400	0.1335	518.40	360.00			876.40	1.00	105.21		
Firely, David (PW)	905 Colonial Court	Coatesville	19320	Residential	Public Water	240691283	785.00	30000	0.1335	405.00	360.00			785.00	1.00	82.19		
Frestone, Harris	76 Fredrick Drive	Coatesville	19320	Residential	Well		508.50	11000	0.1335	148.50	360.00			508.50	1.00	30.14		
Frien, Timothy	3 Lincoln Avenue	Coatesville	19320	Residential	Well		1,318.50	71000	0.1335	958.50	360.00			1,318.50	1.00	194.52		
Fischer, Ronald	1906 Valley Road	Coatesville	19320	Residential	Well		846.00	36000	0.1335	486.00	360.00			846.00	1.00	96.63		
Fisher, Jonathan J (PW)	749 Old Wilmington Rd	Coatesville	19320	Residential	Well		387.00	22000	0.1335	297.00	90.00			387.00	1.00	239.13	Usage Starts 7/1/2016	
FLANAGAN, IV, HARRY P (PW)	302 Fox Trail	Parikesburg	19365	Residential	Public Water	240684578	1,197.00	62000	0.1335	837.00	360.00			1,197.00	1.00	169.86		
Finn, Robert (PW)	15 Balveders Avenue, PO Box 264	Pomeroy	19367	Residential	Public Water	240619532	1,186.20	61200	0.1335	826.20	360.00			1,186.20	1.00	167.87		
Florian, Patricia	106 Washington Lane	Coatesville	19320	Residential	Well		1,264.50	67000	0.1335	904.50	360.00			1,264.50	1.00	183.56		
Florian, Robert (PW)	21 Middle Street, PO Box 220	Pomeroy	19367	Residential	Public Water	240619466	632.70	20200	0.1335	272.70	360.00			632.70	1.00	55.34		
Florian, Vicky	1950 Valley Road, PO Box 203	Pomeroy	19367	Residential	Well		1,440.00	80000	0.1335	1,080.00	360.00			1,440.00	1.00	219.18		
Flynn, Patrick & Nichole (PW)	230 Flagstone Circle	Coatesville	19320	Residential	Public Water	240691286	282.20	3000	0.1335	40.50	210.00		31.70	282.20	1.00	12.93	Last usage 5/20/2016	
Forbes, David (PW)	310 Green Hill Road	Parikesburg	19365	Residential	Public Water	9240678661	1,400.85	77100	0.1335	1,040.85	360.00			1,400.85	1.00	211.23		
Foreman, Nancy	22 Hoffman Avenue	Coatesville	19320	Residential	Well		468.00	8000	0.1335	108.00	360.00			468.00	1.00	21.92		
Foreman, Stephen	805 Old Wilmington Road	Coatesville	19320	Residential	Well		576.00	16000	0.1335	216.00	360.00			576.00	1.00	43.84		
Forgione, Vincent S (PW)	202 Fox Trail	Parikesburg	19365	Residential	Public Water	9240682363	468.00	8000	0.1335	108.00	360.00			468.00	1.00	21.92		
Foster, Samantha L. (pw)	135 S. Harner Blvd	Coatesville	19320	Residential	Public Water	240743497	1,039.05	50300	0.1335	679.05	360.00			1,039.05	1.00	137.81		
Fotoglou, Konstantinos (PW)	113 Autumn Trail	Coatesville	19320	Residential	Public Water	240616547	1,039.05	50300	0.1335	679.05	360.00			1,039.05	1.00	137.81		
Foundation for Eldercare (PW)	308 Trego Ave	Coatesville	19320	Commercial	Public Water	9240743489	878.40	38400	0.1335	518.40	360.00			878.40	1.00	105.21		
Foundation for Eldercare (PW)	1 Dunminning Rd	Newtown Square	19073	Commercial	Public Water	9240743449	744.75	28500	0.1335	384.75	360.00			744.75	1.00	78.08		
Foundation for Eldercare (PW)	2 Dunminning Rd	Newtown Square	19073	Commercial	Public Water	9240743431	573.30	15900	0.1335	213.30	360.00			573.30	1.00	43.29		
Fowler, Shawn (PW)	806 Timber Drive	Coatesville	19320	Residential	Public Water	240678347	1,003.95	47700	0.1335	643.95	360.00			1,003.95	1.00	130.68		
Francusca Terry 49-2 Chestnut S (PW)	49-2 Chestnut Street, PO Box 8	Pomeroy	19367	Residential	Public Water	240619481	913.50	41000	0.1335	553.50	360.00			913.50	1.00	112.33		
FRANCISCUS, TERRY-BUSINESS(PW)	49 Chestnut Street, PO Box 8	Pomeroy	19367	Commercial	Public Water	240619459	409.95	3700	0.1335	49.95	360.00			409.95	1.00	10.14		
Francusca, Terry 31 Spruce St(PW)	31 Spruce Street, PO Box 8	Pomeroy	19367	Residential	Public Water	240619480	431.55	5300	0.1335	71.55	360.00			431.55	1.00	14.52		
Francusca, Terry 36-1(PW)	36-1 Spruce Street, PO Box 8	Pomeroy	19367	Residential	Public Water	240619465	968.85	45100	0.1335	608.85	360.00			968.85	1.00	123.56		
Francusca, Terry 36-2(PW)	36-2 Spruce Street, PO Box 8	Pomeroy	19367	Residential	Public Water	240619464	706.95	25700	0.1335	346.95	360.00			706.95	1.00	70.41		
Francusca, Terry 36(PW)	36 Spruce Street, PO Box 8	Pomeroy	19367	Residential	Public Water	240619480	569.25	15500	0.1335	209.25	360.00			569.25	1.00	42.47		
Francusca, Terry 49-1 Chestnut St(PW)	49-1 Chestnut Street, PO Box 8	Pomeroy	19367	Residential	Public Water	240619464	830.00	20000	0.1335	270.00	360.00			830.00	1.00	54.79		
Franco, Susan (PW)	805 Bedrock Road	Coatesville	19320	Residential	Public Water	240673002	444.90	3400	0.1335	45.90	360.00			444.90	1.00	8.32		
Franklin, Steven & Mana (PW)	302 Flagstone Circle	Coatesville	19320	Residential	Public Water	240627042	1,519.65	85000	0.1335	1,159.65	360.00		39.00	1,519.65	1.00	235.34		
Fratanne, Anthony (PW)	811 Fox Trail	Parikesburg	19365	Residential	Public Water	240692643	1,656.00	96000	0.1335	1,296.00	360.00			1,656.00	1.00	263.01		
Frederick, Gina (PW)	508 Green Hill Road	Parikesburg	19365	Residential	Public Water	240689850	578.70	16200	0.1335	217.70	360.00			578.70	1.00	44.38		
Fraeland, John (PW)	26 Helen Street	Parikesburg	19365	Residential	Public Water	240619498	910.80	40800	0.1335	550.80	360.00			910.80	1.00	111.78		
Fregede, Carole	8 Maple Avenue West	Coatesville	19320	Residential	Well		616.50	19000	0.1335	256.50	360.00			616.50	1.00	52.05		
Fresh, James (PW)	9 Helen Street, P O Box 132	Pomeroy	19367	Residential	Public Water	240678758	508.50	11000	0.1335	148.50	360.00			508.50	1.00	30.14		
Friel, John P. (PW)	201 Julia Drive	Parikesburg	19365	Residential	Public Water	240673960	2,140.65	131900	0.1335	1,780.65	360.00			2,140.65	1.00	361.37		
Friend, Michael (PW)	32 Orr Lane	Coatesville	19320	Residential	Public Water	9240743428	1,160.55	59300	0.1335	800.55	360.00			1,160.55	1.00	162.47		
Fringito, Christopher (PW)	612 Broad Meadow Drive	Parikesburg	19365	Residential	Public Water	240688758	1,264.50	67000	0.1335	904.50	360.00			1,264.50	1.00	183.56		
Fronk, Zachary (PW)	227 Flagstone Circle	Coatesville	19320	Residential	Public Water	9240681939	1,168.65	59900	0.1335	805.65	360.00			1,168.65	1.00	164.11		
Fuller, Stephen (PW)	103 Washington Lane	Coatesville	19320	Residential	Public Water	240695489	1,062.00	52000	0.1335	702.00	360.00			1,062.00	1.00	142.47		
Gallimore, Michael	11 Andrew Drive	Coatesville	19320	Residential	Well		1,548.00	86000	0.1335	1,168.00	360.00			1,548.00	1.00	241.10		
Gama Ralph & Betty (Garage)	2050 Valley Road	Parikesburg	19365	Residential	Well		495.00	10000	0.1335	135.00	360.00			495.00	1.00	27.40		
Gama Ralph & Betty (Green House)	2046 Valley Road	Parikesburg	19365	Residential	Well		846.00	36000	0.1335	486.00	360.00			846.00	1.00	98.63		
Gama Ralph & Betty (Grey House)	2052 Valley Road	Parikesburg	19365	Residential	Well		738.00	28000	0.1335	378.00	360.00			738.00	1.00	76.71		
Gama, Mildred J. (PW)	96 Compass Road	Parikesburg	19365	Residential	Public Water	240619486	939.15	42900	0.1335	579.15	360.00			939.15	1.00	117.53		
Gama, Ralph & Betty (Beige house)	2055 Virginia Avenue	Parikesburg	19365	Residential	Well		508.50	11000	0.1335	148.50	360.00			508.50	1.00	30.14		
Gama, Ralph & Betty (White House)	2054 Valley Road	Parikesburg	19365	Residential	Well		522.00	12000	0.1335	162.00	360.00			522.00	1.00	32.88		
Gathercole, Brian (PW)	118 Autumn Trail	Coatesville	19320	Residential	Public Water	240616540	1,254.00	64000	0.1335	864.00	360.00		30.00	1,254.00	1.00	175.34		
Gaucker, Todd M. (PW)	506 Green Hill Road	Parikesburg	19365	Residential	Public Water	240689849	981.00	46000	0.1335	621.00	360.00			981.00	1.00	126.03		
Gelfman, Gloria (PW)	801 Fox Trail, PO Box 189	Sadsburyville	19369	Residential	Public Water	240692648	1,507.50	85000	0.1335	1,147.50	360.00			1,507.50	1.00	232.88		
Gennello, Heather M (PW)	206 Fox Trail	Parikesburg	19365	Residential	Public Water	240682361	522.00	12000	0.1335	162.00	360.00			522.00	1.00	32.88		
Genier, John R (PW)	120 North Harner Blvd	Coatesville	19320	Residential	Public													

Customer Account	Address	City	ZIP	Customer Class	Customer Type	PAWC Premise Number	Usage		Consumption (Gall)	Billing Rate	Consumption Rev	Flat Fees	Other Fees	Penalty & Interest	Total Billed	EDU	Daily Usage	Comments
							Oct '15	Sept '15										
Gregg, Jay (Chan Towne)(PW)	7 Penn Street	Coatesville	19320	Residential	Public Water	240619811	874.35	38100	0.1335	514.35	360.00			874.35	1.00	104.38		
Gregor, Nicholas (PW)	35 Real Street	Coatesville	19320	Residential	Public Water	240685482	954.00	44000	0.1335	594.00	360.00			954.00	1.00	120.55		
Great, Everett	933 Old Wilmington Road	Coatesville	19320	Residential	Well		805.50	33000	0.1335	445.50	360.00			805.50	1.00	90.41		
Griffith, Karen	P O BOX 266	Pomeroy	19367	Commercial	Public Water	240619469	814.95	33700	0.1335	454.95	360.00			814.95	1.00	92.33		
Groce III, Morris	843 Old Wilmington Road	Sadsburyville	19369	Residential	Well		670.50	23000	0.1335	310.50	360.00			670.50	1.00	63.01		
Groce, Morns-Ienant	839 Old Wilmington Road	Sadsburyville	19369	Residential	Well		1,102.50	55000	0.1335	742.50	360.00			1,102.50	1.00	150.68		
Groff, Terry & Amy (PW)	10 Wick Drive	Parkeburg	19365	Residential	Public Water	240709044	1,291.50	69000	0.1335	931.50	360.00			1,291.50	1.00	189.94		
Gross, Jason	917 Colonial Court	Coatsville	19320	Residential	Public Water	9240687492	244.85	9900	0.1335	133.65	90.00			223.85	1.00	107.61		
Guida, Vincent E (PW)	12 Wick Drive	Parkeburg	19365	Residential	Public Water	240709043	1,399.50	77000	0.1335	1,039.50	360.00			1,399.50	1.00	210.96	Usage Starts 7/1/2016	
Hahn, Steven	502 Boyce Street	Coatsville	19320	Residential	Public Water	9240743451	243.65	9900	0.1335	133.65	60.00	50.00		243.65	1.00	162.30	Usage Starts 8/1/2016	
Haldeman, James (PW)	1239 Old Wilmington Road, PO Box 4	Pomeroy	19367	Residential	Public Water	240619448	746.10	28600	0.1335	386.10	360.00			746.10	1.00	78.36		
Haldeman, Kenneth	849 Old Wilmington Road, PO Box 13	Sadsburyville	19369	Residential	Well		495.00	10000	0.1335	135.00	360.00			495.00	1.00	27.40		
Hall, Geraldine (PW)	307 Fox Trail	Parkeburg	19365	Residential	Public Water	240684406	974.37	36000	0.1335	486.00	360.00			974.37	1.00	98.83		
Hanaway, Stephen (PW)	35 Wick Drive	Parkeburg	19365	Residential	Public Water	240709034	933.75	42500	0.1335	573.75	360.00			933.75	1.00	116.44		
Hankin, Johnathan	230 Flagstone Circle	Coatsville	19320	Residential	Public Water	9240691286	323.85	15100	0.1335	203.85	120.00			323.85	1.00	123.77	Usage Starts 6/1/2016	
Hanna, Shaun & Amybeth (PW)	104 Fox Trail	Parkeburg	19365	Residential	Public Water	240680972	1,318.50	71000	0.1335	958.50	360.00			1,318.50	1.00	194.52		
Hansbarger, David (PW)	8 Wick Drive	Parkeburg	19365	Residential	Public Water	240714281	562.50	15000	0.1335	202.50	360.00			562.50	1.00	41.10		
Harlan, Jeffery Mark Apt 1(PW)	945 Old Wilmington Road, PO Box 1171	Coatesville	19320	Residential	Public Water	240727148	816.30	33800	0.1335	456.30	360.00			816.30	1.00	92.60		
Harlan, Jeffery Mark Apt 2(PW)	945 Old Wilmington Road, PO Box 1171	Coatesville	19320	Residential	Public Water	240727150	885.35	24100	0.1335	325.35	360.00			885.35	1.00	66.03		
Harlan, Jeffery Mark Apt 3(PW)	945 Old Wilmington Road, PO Box 1171	Coatesville	19320	Residential	Public Water	240727152	850.35	14100	0.1335	190.35	360.00			850.35	1.00	38.83		
Harlan, Jeffery (PW)	943 Old Wilmington Road, PO Box 1171	Coatesville	19320	Residential	Public Water	5000327725	453.00	23000	0.1335	584.55	360.00			944.55	1.00	118.63		
Harmon, Jason (PW)	100 N Harner Blvd	Coatsville	19320	Residential	Public Water	9240745612	878.65	47900	0.1335	646.65	360.00			878.65	1.00	143.41	Usage Starts 11/1/2015	
Harmon, Lisa (PW)	224 Old Wilmington Road	Coatesville	19320	Residential	Public Water	240682847	940.50	43000	0.1335	580.50	360.00			940.50	1.00	117.81		
Harry's Bar & Restaurant (PW)	2949 Lincoln Highway, PO Box 65	Sadsburyville	19369	Commercial	Public Water	240673428	6,961.50	329000	0.1335	4,441.50	2,520.00			6,961.50	7.00	130.56		
Hartenstein, Craig M (PW)	309 Fox Trail	Coatesville	19365	Residential	Public Water	240684405	576.00	16000	0.1335	216.00	360.00			576.00	1.00	43.84		
Harvey, William	48 Lincoln Avenue	Coatesville	19320	Residential	Well		562.50	15000	0.1335	202.50	360.00			562.50	1.00	41.10		
Hashagen, John J (PW)	701 Fox Trail	Parkeburg	19365	Residential	Public Water	240692649	589.50	17000	0.1335	229.50	360.00			589.50	1.00	46.58		
Hawkins, Ronald (PW)	509 Green Hill Road	Parkeburg	19365	Residential	Public Water	240680289	421.05	23000	0.1335	311.05	360.00			421.05	1.00	61.30		
Hays, Eric (PW)	1205 Wynne Lane	Coatsville	19320	Residential	Public Water	9240745825	705.60	25600	0.1335	345.60	360.00			705.60	1.00	70.14		
Haycox, Alex & Thelma (PW)	39 Wick Drive	Parkeburg	19365	Residential	Public Water	240710836	1,494.00	84000	0.1335	1,134.00	360.00			1,494.00	1.00	230.14		
Hegedus, Barbara (PW)	404 Fox Trail	Parkeburg	19365	Residential	Public Water	240691292	616.50	18000	0.1335	256.50	360.00			616.50	1.00	52.05		
Heidelberger, Donna (PW)	112 Green Hill Road	Parkeburg	19365	Residential	Public Water	240677095	630.00	20000	0.1335	270.00	360.00			630.00	1.00	54.79		
Heineman, Neil	9 Greenbelt Drive, PO Box 146	Pomeroy	19367	Residential	Well		495.00	10000	0.1335	135.00	360.00			495.00	1.00	27.40		
Heineman, Neil 01 Greenbelt (PW)	7 Greenbelt Drive, PO Box 146	Pomeroy	19367	Residential	Public Water	240619443	3,368.00	116000	0.1335	1,368.00	1,800.00			3,368.00	5.00	64.44		
Hennessey, Kevin (PW)	38 Wick Drive	Parkeburg	19365	Residential	Public Water	240709038	738.00	28000	0.1335	378.00	360.00			738.00	1.00	76.71		
Henry, Halley Baker (PW)	208 Flagstone Circle	Coatesville	19320	Residential	Public Water	240623587	1,030.96	49700	0.1335	870.95	360.00			1,030.95	1.00	138.16		
Henry, Matthew & Laverne (PW)	520 Pebble Lane	Coatesville	19320	Residential	Public Water	240676297	837.90	35400	0.1335	477.90	360.00			837.90	1.00	96.99		
Herman Harold & Sherry	759 Old Wilmington Road	Coatesville	19320	Residential	Well		1,035.00	50000	0.1335	675.00	360.00			1,035.00	1.00	136.99		
Hernandez, Angel Flores (PW)	900 Colonial Court	Coatesville	19320	Residential	Public Water	240681055	468.00	8000	0.1335	108.00	360.00			468.00	1.00	21.92		
Hern, Gregg (PW)	30 Wick Drive	Parkeburg	19365	Residential	Public Water	240709040	738.00	28000	0.1335	378.00	360.00			738.00	1.00	76.71		
Hershey, Christopher & Heather	2905 Lincoln Highway PO Box 405	Sadsburyville	19369	Residential	Well		522.00	12000	0.1335	162.00	360.00			522.00	1.00	52.88		
Herzog, Andrew	12 Wallace Avenue PO Box 154	Pomeroy	19367	Residential	Well		886.50	36000	0.1335	526.50	360.00			886.50	1.00	106.85		
High, Kassandra	102 N Harner Blvd	Coatsville	19320	Residential	Public Water	924074611	755.55	29300	0.1335	395.55	360.00			755.55	1.00	80.27		
Hilton, Linda	40 Stovepipe Hill, PO Box 167	Pomeroy	19367	Residential	Well		1,129.50	57000	0.1335	769.50	360.00			1,129.50	1.00	156.16		
Hilworth, John (PW)	69 Real Street	Coatesville	19320	Residential	Public Water	240695463	495.00	10000	0.1335	135.00	360.00			495.00	1.00	27.40		
Hines, Bryan	308 Flagstone Circle	Coatsville	19320	Residential	Public Water	92410685239	630.00	20000	0.1335	270.00	360.00			630.00	1.00	54.79		
Hines, Thomas	34 Fredrick Road	Coatesville	19320	Residential	Well		792.00	32000	0.1335	432.00	360.00			792.00	1.00	87.67		
Hinton, Mindy (PW) 2932	2932 Lincoln Highway, 235 Compass Road	Parkeburg	19365	Residential	Public Water	240677903	848.60	43600	0.1335	588.60	360.00			848.60	1.00	119.45		
Hinton, Mindy (PW) 2934	2334 Lincoln Highway, 235 Compass Road	Parkeburg	19365	Residential	Public Water	240680620	670.50	23000	0.1335	310.50	360.00			670.50	1.00	63.01		
Hochberg, Jody (PW)	208 Green Hill Road	Parkeburg	19365	Residential	Public Water	240677340	778.50	31000	0.1335	418.50	360.00			778.50	1.00	84.93		
Hoffman, Krielan R (PW)	11 Morns Lane	Coatesville	19320	Residential	Public Water	240677325	900.00	40000	0.1335	540.00	360.00			900.00	1.00	109.59		
Hogg, Everett C (PW)	19 North Street, PO Box 145	Pomeroy	19367	Residential	Public Water	240734658	412.65	3900	0.1335	52.65	360.00			412.65	1.00	10.68		
Hoggard, Dionne & Anthony (PW)	2 Wick Drive	Parkeburg	19365	Residential	Public Water	240709029	1,062.00	52000	0.1335	702.00	360.00			1,062.00	1.00	142.47		
Holl, Lois	44 Real Street	Coatesville	19320	Residential	Well		1,035.00	50000	0.1335	675.00	360.00			1,035.00	1.00	136.99		
Holland, Richard (PW)	802 Timber Drive	Coatesville	19320	Residential	Public Water	240681054	982.35	46100	0.1335	622.35	360.00			982.35	1.00	126.30		
Hollerbach, Timothy (PW)	1218 Wynne Lane	Coatesville	19320	Residential	Public Water	9240745622	733.95	27700	0.1335	373.95	360.00			733.95	1.00	75.89		
Holton, James (PW)	412 Green Hill Road	Parkeburg	19365	Residential	Public Water	240685030	819.00	34000	0.1335	459.00	360.00			819.00	1.00	93.15		
Horgan, John	918 COLONIAL COURT	Coatesville	19320	Residential	Public Water	240688760	778.50	31000	0.1335	418.50	360.00			778.50	1.00	84.93		
Hornyak, Jared A (PW)	127 Autumn Trail	Coatesville	19320	Residential	Public Water	9240616553	882.45	38700	0.1335	522.45	360.00			882.45	1.00	106.03		
Horal, Kevin	2 Reel Street	Coatsville	19320	Residential	Well		468.00	8000	0.1335	108.00	360.00			468.00	1.00	21.92		
Houck, Thomas	19 Spruce Street	Parkeburg	19365	Residential	Public Water	9240619452	97.50	5000	0.1335	67.50	30.00			97.50	1.00	166.67	Usage Starts 9/1/2016	
Houck, Timothy (not bed n)	2962 Valley Road	Parkeburg	19365	Residential	Public Water	240685332	1,548.00	85000	0.1335	1,188.00	360.00			1,548.00	1.00	241.10		
Howard, Albert (PW)	232 Washington Lane	Coatesville	19320	Residential	Public Water	240695632	684.00	24000	0.1335	324.00	360.00			684.00	1.00	65.75		
Hudecheck, Bob & Christina (PW)	123 Autumn Trail	Coatesville	19320	Residential	Public Water	240616552	1,207											

Customer Account	Address	City	ZIP	Customer Class	Customer Type	PAWC Premise Number	Usage		Consumption (Gallons)	Billing Rate	Consumption Revenue	Flat Fees	Other Fees	Penalty & Interest	Total Billed	EDU	Daily Usage	Comments
							Billing Period	Oct '15 - Sept 18										
Johnson, Melanie (PW)	507 Greenhill Road	Parkesburg	19365	Residential	Public Water	240680068	792 00	32000	0.0135	432 00	360 00			792 00	1 00	87 67		
Johnson, Robert	465 S Bonasil School Road	Coatesville	19320	Residential	Well		468 00	8000	0.0135	108 00	360 00			468 00	1 00	21 92		
Johnson, Sandra (PW)	103 Broad Meadow Drive	Parkesburg	19365	Residential	Public Water	240685163	1,143 00	58000	0.0135	783 00	360 00			1,143 00	1 00	158 90		
Jones, Nancy (PW)	36 Chestnut Street P O Box 21	Pomeroy	19367	Residential	Public Water		838 10	20600	0.0135	278 10	360 00			838 10	1 00	56 44		
Jones, William & Christine (PW)	121 Autumn Trail	Coatesville	19320	Residential	Public Water	240616551	831 15	34900	0.0135	471 15	360 00			831 15	1 00	95 62		
Jordan, Scott	1968 Valley Road, P O Box 230	Pomeroy	19367	Residential	Well		927 00	42000	0.0135	567 00	360 00			927 00	1 00	115 07		
Carman, Joshua (PW)	102 Broad Meadow Dr	Parkesburg	19365	Residential	Public Water	9240685034	859 50	37000	0.0135	499 50	360 00			859 50	1 00	101 37		
Jurala, Nicholas J III(PW)	228 Flagstone Circle	Coatesville	19320	Residential	Public Water	240681938	522 00	12000	0.0135	162 00	360 00			522 00	1 00	32 88		
JYF 881 Old Wilmington	881 Old Wilmington Rd PO Box 10	Sadsburyville	19369	Residential	Well		1,224 00	64000	0.0135	864 00	360 00			1,224 00	1 00	175 34		
JYF 2942 LINCOLN HWY pw	2942 Lincoln Highway, PO Box 10	Sadsburyville	19369	Residential	Public Water	240673098	835 20	35200	0.0135	475 20	360 00			835 20	1 00	96 44		
JYF 2960 Lincoln Hwy	2960 Lincoln Highway, PO Box 10	Sadsburyville	19369	Residential	Public Water	5000031002	734 25	25500	0.0135	344 25	360 00		30 00	734 25	1 00	69 86		
JYF 2984 Lincoln Hwy (PW)	2984 Lincoln Highway, PO Box 10	Sadsburyville	19369	Residential	Public Water	9240677505	1,111 95	55700	0.0135	751 95	360 00			1,111 95	1 00	152 60		
JYF Partners 2951 Lincoln Hwy (PW)	2951 Lincoln Highway, PO Box 10	Sadsburyville	19369	Residential	Public Water	240673429	-1,741 00	27000	0.0135	364 50	360 00			(1,741 00)	1 00	73 97		
JYF Partners 2952 Lincoln Hwy (PW)	2952 Lincoln Highway, PO Box 10	Sadsburyville	19369	Commercial	Public Water	240673430	2,834 55	18300	0.0135	2,474 55	360 00			2,834 55	1 00	502 19		
JYF Partners 2954 Lincoln Hwy (PW)	2954 Lincoln Highway, PO Box 10	Sadsburyville	19369	Residential	Public Water	240673433	1,194 30	61800	0.0135	834 30	360 00			1,194 30	1 00	169 32		
JYF Partners 2958 Lincoln Hwy	2958 Lincoln Highway, PO Box 10	Sadsburyville	19369	Residential	Public Water	5000031001	384 30	1800	0.0135	24 30	360 00			384 30	1 00	4 43		
JYF Partners 2975 Lincoln Hwy FL 1 (P	2975 Lincoln Highway, PO Box 10	Sadsburyville	19369	Residential	Public Water	240702345	928 35	42100	0.0135	588 35	360 00			928 35	1 00	115 34		
JYF Partners 2975 Lincoln Hwy FL 2 (P	2975 Lincoln Highway, PO Box 10	Sadsburyville	19369	Residential	Public Water	240702346	711 00	26000	0.0135	351 00	360 00			711 00	1 00	71 23		
JYF Partners 2977 Lincoln Hwy (PW)	2977 Lincoln Highway, PO Box 10	Sadsburyville	19369	Commercial	Public Water	240680020	715 05	26300	0.0135	355 05	360 00			715 05	1 00	72 05		
JYF Partners 2979 Lincoln Hwy (PW)	2979 Lincoln Highway, PO Box 10	Sadsburyville	19369	Commercial	Public Water	240673459	446 40	6400	0.0135	86 40	360 00			446 40	1 00	17 53		
Kaczanowska, Danusz (PW)	210 Flagstone Circle	Coatesville	19320	Residential	Public Water	240629095	897 90	35200	0.0135	471 90	360 00			897 90	1 00	122 42		
Kanagasundram, Susenithera (PW)	100 Greenhill Road	Parkesburg	19365	Residential	Public Water	9240677090	1,251 00	60000	0.0135	891 00	360 00			1,251 00	1 00	180 82		
Kang, Jianxung(PW)	804 Fox Trail	Parkesburg	19365	Residential	Public Water	240992641	940 50	43000	0.0135	580 50	360 00			940 50	1 00	117 81		
Keches, James & Judy (PW)	100 Julie Drive	Parkesburg	19365	Residential	Public Water	240677949	794 70	32200	0.0135	434 70	360 00			794 70	1 00	88 22		
Kemme, Paul (PW)	302 Flagstone Circle	Coatesville	19320	Residential	Public Water	9240689857	1,256 40	66400	0.0135	896 40	360 00			1,256 40	1 00	181 92		
Kent, Jonathan & Denise (PW)	811 Bedrock Road	Coatesville	19320	Residential	Public Water	240627044	1,160 55	59300	0.0135	800 55	360 00			1,160 55	1 00	162 47		
Kenyon, Stephen W (PW)	815 Bedrock Road	Coatesville	19320	Residential	Public Water	240623590	1,048 50	51000	0.0135	688 50	360 00			1,048 50	1 00	138 73		
Kema, Michael (PW)	1402 Price Lane	Downingtown	19335	Residential	Public Water	9240619495	991 80	46800	0.0135	631 80	360 00			991 80	1 00	128 22		
Keyes, Michael & Kelly	813 Old Wilmington Road	Coatesville	19320	Residential	Well		832 50	35000	0.0135	472 50	360 00			832 50	1 00	95 89		
Keynton, Linette (PW)	108 Slate Ridge Road	Coatesville	19320	Residential	Public Water	240616558	555 75	14500	0.0135	195 75	360 00			555 75	1 00	39 73		
Keystone Helicopter (231)	231 Stewart Huston Dr	Coatesville	19320	Commercial	Public Water	240712889	2,380 50	123000	0.0135	1,660 50	720 00			2,380 50	2 00	336 99		
Keystone Helicopter (Ste Huston Dr)	110 Stewart Huston Dr	Coatesville	19320	Commercial	Public Water	240618984	3,547 35	236100	0.0135	3,187 35	360 00			3,547 35	1 00	648 85		
Keystone Helicopter 190 Washington L	190 Washington Lane	Coatesville	19320	Commercial	Well		2,345 40	40400	0.0135	545 40	1,800 00			2,345 40	5 00	110 68		
Keystone Helicopter 2 (PW)	110 E Stewart Huston Drive	Coatesville	19320	Commercial	Public Water	240710033	10,148 98	404960	0.0135	5,468 98	4,680 00			10,148 98	13 00	1,108 48		
Keystone Helicopter Bldg 600 (PW)	110 E Stewart Huston Drive, Building # 600	Coatesville	19320	Commercial	Public Water	240730521	8,014 50	247000	0.0135	3,334 50	4,680 00			8,014 50	13 00	676 71		
Keystone Valley Fire D-1916 Valley Rd	1916 Valley Road, 329 W 1st Avenue	Parkesburg	19365	Commercial	Public Water	240619522	941 40	16400	0.0135	221 40	720 00			941 40	2 00	22 78		
Keystone Valley Fire Dep-11 Spaulding	1918 Valley Road, 329 W 1st Avenue	Parkesburg	19365	Commercial	Public Water	240619546	1,381 50	49000	0.0135	661 50	720 00			1,381 50	2 00	68 06		
Keystone Valley Fire Dept (Firehouse)C	329 W 1st Avenue	Parkesburg	19365	Commercial	Public Water	240619534	1,211 40	36400	0.0135	491 40	720 00			1,211 40	2 00	99 73		
Khan, Kamran (PW)	131 Nassau Lane	Coatesville	19320	Residential	Public Water	240709046	1,650 60	95600	0.0135	1,290 60	360 00			1,650 60	1 00	261 92		
Kiely, Felicia (PW)	413 Flagstone Circle	Coatesville	19320	Residential	Public Water	240676982	1,630 35	94100	0.0135	1,270 35	360 00			1,630 35	1 00	257 81		
Killing, Charles	45 North St, PO Box 174	Pomeroy	19367	Residential	Well		454 50	7000	0.0135	94 50	360 00			454 50	1 00	19 18		
King, Callee Rae(15 MIDDLE)(PW)	15 Middle Street,	Pomeroy	19367	Residential	Public Water	240682155	1,563 75	62500	0.0135	843 75	720 00			1,563 75	2 00	68 66		
King, Dennis	47 W Maple Ave	Coatesville	19320	Residential	Well		1,156 50	59000	0.0135	796 50	360 00			1,156 50	1 00	161 64		
Klingman, Michael (PW)	15 Wick Drive	Parkesburg	19365	Residential	Public Water	240711397	738 00	28000	0.0135	378 00	360 00			738 00	1 00	78 71		
Klonans, Pamela (PW)	504 Green Hill Road	Parkesburg	19365	Residential	Public Water	240689948	670 50	23000	0.0135	310 50	360 00			670 50	1 00	83 01		
Knecht, Caleb (PW)	42 Wick Drive	Parkesburg	19365	Residential	Public Water	240711440	913 50	41000	0.0135	553 50	360 00			913 50	1 00	112 33		
Kosubinsky, Michael 28 Chestnut St	28 Chestnut Street	Parkesburg	19365	Residential	Public Water	240750853	669 15	22900	0.0135	309 15	360 00			669 15	1 00	62 74		
Koussas, Marcel A (PW)	313 Flagstone Circle	Coatesville	19320	Residential	Public Water	240689859	1,215 90	63400	0.0135	855 90	360 00			1,215 90	1 00	173 70		
Krackow, Patrick	511 Green Hill Rd	Parkesburg	19365	Residential	Public Water	9240680090	1,129 50	57000	0.0135	769 50	360 00			1,129 50	1 00	158 16		
Krausen, Adam (PW)	4 Smith Farm Lane	Parkesburg	19365	Residential	Public Water	240619526	684 00	24000	0.0135	324 00	360 00			684 00	1 00	85 75		
Krauser, Mark (PW)	28 Belvedere Avenue PO Box 58	Pomeroy	19367	Residential	Public Water	240619526	809 55	33300	0.0135	445 55	360 00			809 55	1 00	91 23		
Krebs, Dennis M (PW)	807 Fox Trail	Parkesburg	19365	Residential	Public Water	240692645	667 50	45000	0.0135	607 50	360 00			667 50	1 00	123 29		
Krisch, John A Jr (PW)	403 Flagstone Circle	Coatesville	19320	Residential	Public Water	240674811	1,017 45	48700	0.0135	657 45	360 00			1,017 45	1 00	133 42		
Krissinger, Donald & Susan (PW)	105 Broad Meadow Drive	Parkesburg	19365	Residential	Public Water	240685162	858 25	37000	0.0135	498 25	360 00			858 25	1 00	101 37		
Krynuicki, Jay(PW)	29 Wick Drive	Parkesburg	19365	Residential	Public Water	240711395	738 00	28000	0.0135	378 00	360 00			738 00	1 00	90 41		
Kryzanaukas, Stanley	28 Andrew Drive	Coatesville	19320	Residential	Well		738 00	28000	0.0135	378 00	360 00		60 75	738 00	1 00	78 71		
Kuhn, Uaner, Michael & Mildred	26 Spruce Street PO Box 54	Pomeroy	19367	Residential	Well		778 50	31000	0.0135	418 50	360 00			778 50	1 00	84 93		
Kuresko, John 19 Reel St	19 Reel Street	Coatesville	19320	Residential	Well		981 00	46000	0.0135	621 00	360 00			981 00	1 00	126 03		
Kuresko, Justin 15 Reel Street (PW)	15 Reel Street	Coatesville	19320	Residential	Public Water	240697042	1,261 50	69000	0.0135	931 50	330 00			1,261 50	1 00	205 97	Last usage 8/31/2016	
Kuresko, Justin	612 Bedrock Road	Coatesville	19320	Residential	Public Water	9240627045	170 70	8200	0.0135	110 70	60 00			170 70	1 00	134 43	Usage Starts 8/1/2015	
Kurman, Harry	1958 Valley Road, PO Box 258	Pomeroy	19367	Residential	Well		657 00	22000	0.0135	297 00	360 00			657 00	1 00	60 27		
Kurz, Alexander	31 North Street	Coatesville	19320	Residential	Well		792 00	32000	0.0135	432 00	360 00			792 00	1 00	95 87		
Kushari, Dip & Smitha (PW)	124 Autumn Trail	Coatesville	19320	Residential	Public Water	240616536												

Customer Account	Address	City	ZIP	Customer Class	Customer Type	PAWC Premise Number	Usage		Billing Rate	Consumption Revenue	Flat Fees	Other Fees	Penalty & Interest	Total Billed	EDU	Daily Usage	Comments
							Billing Period	Consumption (Gallons)									
507 Continental Avenue (Randolph)	507 Continental Ave, PO Box 10	Sadsburyville	19369	Residential	Public Water	9240742985	828 32	34000	0.135	450 00	360 00		7 32	826 32	1 00	93 15	
508 Continental Avenue (Wilkinson)	508 Continental Ave, PO Box 10	Sadsburyville	19369	Residential	Public Water	9240742986	640 97	20400	0.135	275 40	360 00		5 57	640 97	1 00	55 89	
509 Continental Avenue (Pnce)	509 Continental Ave, PO Box 10	Sadsburyville	19369	Residential	Public Water	9240742987	549 17	13700	0.135	184 85	360 00		4 22	549 17	1 00	37 53	
510 Continental Avenue (Brown)	510 Continental Ave, PO Box 10	Sadsburyville	19369	Residential	Public Water	9240742988	605 60	17800	0.135	240 30	360 00		5 30	605 60	1 00	48 77	
601 Continental Avenue (Watson-Torr)	601 Continental Ave, PO Box 10	Sadsburyville	19369	Residential	Public Water	9240742989	880 66	23300	0.135	314 55	360 00		6 11	880 66	1 00	63 84	
602 Continental Avenue (LSP)	602 Continental Ave, PO Box 10	Sadsburyville	19369	Residential	Public Water	9240742991	676 17	23200	0.135	313 20	360 00		5 97	676 17	1 00	63 56	
603 Continental Avenue (Twyman)	603 Continental Ave, PO Box 10	Sadsburyville	19369	Residential	Public Water	9240742993	504 82	10400	0.135	140 40	360 00		4 22	504 82	1 00	28 49	
604 Continental Avenue (Jamison)	604 Continental Ave, PO Box 10	Sadsburyville	19369	Residential	Public Water	9240742996	483 68	9600	0.135	129 60	360 00		4 08	483 68	1 00	26 30	
605 Continental Avenue (Kramer)	605 Continental Ave, PO Box 10	Sadsburyville	19369	Residential	Public Water	9240742998	825 52	33500	0.135	452 25	360 00		13 27	825 52	1 00	91 78	
606 Continental Avenue (LSP/Saucer)	606 Continental Ave, PO Box 10	Sadsburyville	19369	Residential	Public Water	9240742999	1,033 01	46000	0.135	661 50	360 00		11 51	1,033 01	1 00	134 25	
607 Continental Avenue (Watters, Jr)	607 Continental Ave, PO Box 10	Sadsburyville	19369	Residential	Public Water	9240743000	897 47	39200	0.135	529 20	360 00		8 27	897 47	1 00	107 40	
608 Continental Avenue (Washington)	608 Continental Ave, PO Box 10	Sadsburyville	19369	Residential	Public Water	9240743001	719 27	26100	0.135	352 35	360 00		6 92	719 27	1 00	71 51	
608 Continental Avenue (Romaine)	608 Continental Ave, PO Box 10	Sadsburyville	19369	Residential	Public Water	9240743002	444 81	6000	0.135	81 00	360 00		3 81	444 81	1 00	16 44	
610 Continental Avenue (LSP/Benson)	610 Continental Ave, PO Box 10	Sadsburyville	19369	Residential	Public Water	9240743003	885 65	23600	0.135	318 60	360 00		7 05	885 65	1 00	64 66	
701 Continental Avenue (LSP/Dailey)	701 Continental Ave, PO Box 10	Sadsburyville	19369	Residential	Public Water	9240743004	596 01	17200	0.135	232 20	360 00		3 81	596 01	1 00	47 12	
702 Continental Avenue (Dunn)	702 Continental Ave, PO Box 10	Sadsburyville	19369	Residential	Public Water	9240743005	623 01	19000	0.135	256 50	360 00		6 51	623 01	1 00	52 05	
703 Continental Avenue (McKeever)	703 Continental Ave, PO Box 10	Sadsburyville	19369	Residential	Public Water	9240743006	642 19	22300	0.135	301 05	360 00		(18 88)	642 19	1 00	61 10	
704 Continental Avenue (DeVaux)	704 Continental Ave, PO Box 10	Sadsburyville	19369	Residential	Public Water	9240743007	484 98	13300	0.135	175 55	360 00		(54 57)	484 98	1 00	36 44	
705 Continental Avenue (Warner)	705 Continental Ave, PO Box 10	Sadsburyville	19369	Residential	Public Water	9240743008	1,044 82	50200	0.135	877 70	360 00		6 92	1,044 82	1 00	137 53	
706 Continental Avenue (D'Annunzio)	706 Continental Ave, PO Box 10	Sadsburyville	19369	Residential	Public Water	9240743009	1,124 75	50000	0.135	875 00	360 00		9 75	1,124 75	1 00	136 99	
707 Continental Avenue (Decker)	707 Continental Ave, PO Box 10	Sadsburyville	19369	Residential	Public Water	9240743010	749 24	28000	0.135	378 00	360 00		7 11	749 24	1 00	71 11	
708 Continental Avenue (Neary)	708 Continental Ave, PO Box 10	Sadsburyville	19369	Residential	Public Water	9240743011	585 10	16300	0.135	220 05	360 00		5 05	585 10	1 00	44 66	
709 Continental Avenue (Bowman)	709 Continental Ave, PO Box 10	Sadsburyville	19369	Residential	Public Water	9240743012	567 86	15000	0.135	202 50	360 00		5 36	567 86	1 00	41 10	
710 Continental Avenue (Dean)	710 Continental Ave, PO Box 10	Sadsburyville	19369	Residential	Public Water	9240743013	579 54	15000	0.135	214 65	360 00		4 89	579 54	1 00	43 56	
Lafferty, Eugene J & Ann	14 W Maple Avenue	Coatesville	19320	Residential	Well		765 00	30000	0.135	405 00	360 00			765 00	1 00	82 19	
Laird, Jeremy & Kim (PW)	100 Washington Lane	Coatesville	19320	Residential	Public Water	9240895488	1,075 50	53000	0.135	715 50	360 00			1,075 50	1 00	145 21	
Lake, Gary (PW)	19 Belvidere Avenue, PO Box 247	Pomeroy	19367	Residential	Public Water	240619531	752 49	36400	0.135	491 40	360 00		(99 00)	752 40	1 00	99 73	
Lambert, Jay	88 Washington Lane	Coatesville	19320	Residential	Well		1,318 50	71000	0.135	958 50	360 00			1,318 50	1 00	164 52	
Lambert, Michael	25 Morris Lane	Coatesville	19320	Residential	Well		927 00	42000	0.135	567 00	360 00			927 00	1 00	115 07	
Landia, Stephen J (PW)	129 S Harner Blvd	Coatesville	19320	Residential	Public Water	240743500	1,271 25	67500	0.135	911 25	360 00			1,271 25	1 00	184 93	
Lane, Keith	15 Maple Avenue	Coatesville	19320	Residential	Well		819 00	34000	0.135	459 00	360 00			819 00	1 00	93 15	
Lane, Marcus (PW)	44 Wick Drive	Parkeburg	19365	Residential	Public Water	240711398	1,021 50	49000	0.135	661 50	360 00			1,021 50	1 00	134 25	
Langen, Matthew (PW)	72 Washington Lane	Coatesville	19320	Residential	Public Water	240685483	1,021 50	49000	0.135	661 50	360 00			1,021 50	1 00	134 25	
Laps, Paul S	805 Fox Trail	Parkeburg	19365	Residential	Public Water	9240691433	1,207 00	2000	0.135	27 00	180 00			1,207 00	1 00	10 93	Usage Starts 4/1/2016
Le, Phuoch (PW)	801 Timber Drive	Coatesville	19320	Residential	Public Water	240682347	886 50	36000	0.135	526 50	360 00			886 50	1 00	106 85	
Leamy, Elmer (PW)	2 Newport Avenue	Parkeburg	19365	Residential	Public Water	240619516	621 90	19400	0.135	261 90	360 00			621 90	1 00	53 15	
Lee, Ramod & Cheryl (PW)	401 Fox Trail	Parkeburg	19365	Residential	Public Water	240685034	334 05	300	0.135	4 05	330 00			334 05	1 00	0 90	Last usage 8/31/2016
Leifholt, Robert & Dolores (PW)	80 Washington Lane	Coatesville	19320	Residential	Public Water	240685484	1,480 50	63000	0.135	1,120 50	360 00			1,480 50	1 00	227 40	
Lennox, George (PW)	27 North Street, PO Box 219	Pomeroy	19367	Residential	Public Water	240734659	180 00	0	0.135	-	180 00			180 00	1 00	-	Last usage 3/31/2016
Lentz, Steve & Lisa (PW)	208 Flagstone Circle	Coatesville	19320	Residential	Public Water	240616963	1,526 40	86400	0.135	1,166 40	360 00			1,526 40	1 00	236 71	
Leitz, Richard E (PW)	805 Fox Trail	Parkeburg	19365	Residential	Public Water	240692846	724 50	27000	0.135	364 50	360 00			724 50	1 00	73 97	
Lewis, Larry (PW)	704 Forrest Drive	Coatesville	19320	Residential	Public Water	240629739	754 20	20200	0.135	394 20	360 00			754 20	1 00	80 00	
Lewis, Sarah (PW)	308 Green Hill Road	Parkeburg	19365	Residential	Public Water	240678659	90 00	0	0.135	-	90 00			90 00	1 00	-	Last usage 12/31/2015
Lichowid, George & Stephanie (PW)	203 Fox Trail	Parkeburg	19365	Residential	Public Water	240682352	940 50	43000	0.135	580 50	360 00			940 50	1 00	117 81	
Lichter, Thomas C	37 Meeting House Lane	Coatesville	19320	Residential	Well		676 50	27000	0.135	364 50	312 00			676 50	1 00	84 38	Last usage 8/15/2016
Lincoln Crest Management LLC	2987 Lincoln Highway	Sadsburyville	19369	Commercial	Well		118,116 81	5086150	0.135	88,863 03	45,000 00		4,453 88	118,116 81	125 00	13,934 86	
Lindeman, Ronald	43 Chestnut St	Pomeroy	19367	Residential	Well		751 50	29000	0.135	391 50	360 00			751 50	1 00	79 45	
Liska, Daniel W (PW)	308 Trego Ave	Coatesville	19320	Residential	Public Water	9240743488	1,017 45	48700	0.135	857 45	360 00			1,017 45	1 00	133 42	
Lizzo, Elizabeth (PW)	212 Green Hill Road	Parkeburg	19365	Residential	Public Water	240677345	859 40	44400	0.135	599 40	360 00			859 40	1 00	121 84	
Lobb, Linda (3)	10 Chestnut Street, PO Box 246	Pomeroy	19367	Residential	Well		1,830 50	63000	0.135	850 50	1,080 00			1,930 50	3 00	172 80	
Loftus, Michael (PW)	27 Belvidere Avenue, PO Box 131	Pomeroy	19367	Residential	Public Water	240619528	752 85	29100	0.135	392 85	360 00			752 85	1 00	79 73	
London, Carl (not bed in)	2054 Virginia Avenue	Parkeburg	19365	Residential	Well		1,548 00	88000	0.135	1,188 00	360 00			1,548 00	1 00	241 10	
Long, Daniel (PW)	107 Slate Ridge Road	Coatesville	19320	Residential	Public Water	240621178	970 20	45200	0.135	610 20	360 00			970 20	1 00	123 84	
Longacre, Scott (Patricia Chambers)	24 Andrew Drive	Coatesville	19320	Residential	Well		1,003 50	46000	0.135	621 00	360 00			1,003 50	1 00	126 03	
Lopez, Amanda	157 Cowan Road	Parkeburg	19365	Residential	Well		792 00	32000	0.135	432 00	360 00		22 50	792 00	1 00	87 87	
Lopez, Amanda H (PW)	22 Reel street	Coatesville	19320	Residential	Public Water	240695461	738 00	28000	0.135	378 00	360 00			738 00	1 00	78 71	
Lopez, Juan F Torres	910 Old Wilmington Road	Coatesville	19320	Residential	Well		616 50	19000	0.135	256 50	360 00			616 50	1 00	52 05	
Lowe, Ken & Linda (PW)	10 Reel Street	Coatesville	19320	Residential	Public Water	240695457	785 00	30000	0.135	405 00	360 00			785 00	1 00	82 19	
Lucci, Robert (PW)	16 Washington Lane	Coatesville	19320	Residential	Public Water	240695471	201 60	1600	0.135	21 60	180 00			201 60	1 00	8 79	Last usage 3/31/2016
LUNA, ELIZABETH (PW)	1290 Wynne Lane	Coatesville	19320	Residential	Public Water	240745613	1,124 10	58600	0.135	764 10	360 00			1,124 10	1 00	155 07	
Lusby, Patricia (PW)	6 Middle Street, P O Box 216,	Pomeroy	19367	Residential	Public Water	240621002	578 00	16000	0.135	216 00	360 00			578 00	1 00	43 84	
Lymberts, John (PW)	17 Wick Drive	Parkeburg	19365	Residential	Public Water	240708524	1,129 50	57000	0.135	769 50	360 00			1,129 50	1 00	155 16	
Lymberts, John (PW) Mauser	2915 Lincoln Highway	Sadsburyville	19369	Residential	Public Water	240673421	6										

Customer Account	Address	City	ZIP	Customer Class	Customer Type	PAWC Premise Number	Usage		Consumption (Gallons)	Billing Rate	Consumption Revenue	Flat Fees	Other Fees	Penalty & Interest	Total Billed	EDU	Daily Usage	Comments
							Billing Period	Sept 16										
Martinez, Alexander	53 Andrew Drive	Coatesville	19320	Residential	Well		832.50	35000	0.135	472.50	360.00			832.50	1.00	95.89		
Martinez, Curt A (PW)	406 Flagstone Circle	Coatesville	19320	Residential	Public Water	240681940	589.50	17000	0.135	229.50	360.00			589.50	1.00	46.58		
Martinez, Sandra (PW)	7 Helen Street, PO Box 204	Pomeroy	19367	Residential	Public Water	240619485	1,149.75	58500	0.135	789.75	360.00			1,149.75	1.00	160.27		
Mariz, Daphne PW	25 Hoffman Ave	Coatesville	19320	Residential	Public Water	240695448	1,251.00	60000	0.135	891.00	360.00			1,251.00	1.00	180.82		
Marvel, III, Stanley	612 Bedrock Road	Coatesville	19320	Residential	Public Water	9240627045	178.35	2100	0.135	28.35	150.00			178.35	1.00	13.73	Starts 3/1/2016, Ends 7/31/2016	
Massucci, Nicholas (PW)	103 Slate Ridge Road	Coatesville	19320	Residential	Public Water	240616555	584.10	18600	0.135	224.10	360.00			584.10	1.00	45.48		
Mastranna, Mchella(PW)	9 Middle Street, PO Box 215	Pomeroy	19367	Residential	Public Water	240619471	1,125.45	56700	0.135	765.45	360.00			1,125.45	1.00	153.34		
Matica, Emily (PW)	17 Penn Street	Coatesville	19320	Residential	Public Water	240619514	758.25	29500	0.135	398.25	360.00			758.25	1.00	80.82		
Matont, Joseph	59 Fredrick Road	Coatesville	19320	Residential	Well		1,156.50	59000	0.135	796.50	360.00			1,156.50	1.00	161.64		
Mattoli, Gregory G	34 W Maple Avenue	Coatesville	19320	Residential	Well		522.00	12000	0.135	162.00	360.00			522.00	1.00	32.88		
Mattson, Anna (PW) 30 Chestnut	30 Chestnut St	Pomeroy	19367	Residential	Well		1,567.80	62800	0.135	847.80	720.00			1,567.80	2.00	172.05		
Mattson, Fred	2944 Lincoln Highway, PO Box 201	Sadsburyville	19369	Residential	Well		900.00	40000	0.135	540.00	360.00			900.00	1.00	109.59		
Maumus, Vicki & Ebene (PW)	37 Wick Drive	Parkeburg	19365	Residential	Public Water	240709033	1,521.00	86000	0.135	1,161.00	360.00			1,521.00	1.00	235.62		
Mauro, Leonard & Rita (PW)	102 Autumn Trail	Coatesville	19320	Residential	Public Water	9240691277	873.00	38000	0.135	513.00	360.00			873.00	1.00	104.11		
May, Kari E	1952 Valley Rd	Pomeroy	19367	Residential	Well		576.00	16000	0.135	216.00	360.00			576.00	1.00	43.84		
McAlear, Robert & Dana (PW)	203 Broad Meadow Drive	Parkeburg	19365	Residential	Public Water	240686378	981.00	46000	0.135	621.00	360.00			981.00	1.00	126.03		
McAllister, Roger	68 Meeting House Lane	Coatesville	19320	Residential	Well		751.50	29000	0.135	391.50	360.00			751.50	1.00	79.45		
McCarraher, Randy	22 Newport Avenue, PO Box 211	Pomeroy	19367	Residential	Well		913.50	41000	0.135	553.50	360.00			913.50	1.00	112.33		
McClure, Harvey	109 Washington Lane	Coatesville	19320	Residential	Well		643.50	21000	0.135	283.50	360.00			643.50	1.00	57.53		
McComsey, Earl & Shirann (PW)	18 Spaulding Avenue	Coatesville	19320	Residential	Public Water	240619538	981.00	46000	0.135	621.00	360.00			981.00	1.00	91.51		
McComsey, Michael	15 Hoffman Avenue	Coatesville	19320	Residential	Well		981.00	46000	0.135	621.00	360.00			981.00	1.00	126.03		
McCool, Joseph A (pw)	12 Balvedere Avenue	Coatesville	19320	Residential	Public Water	240619523	454.50	7000	0.135	94.50	360.00			454.50	1.00	19.18		
McCoy, Brian J (NOT TIED IN)	820 Old Wilmington Road	Coatesville	19320	Residential	Well		1,548.00	86000	0.135	1,188.00	360.00			1,548.00	1.00	241.10		
McCutcheon, Carlin (PW)	107 Fox Trail	Parkeburg	19365	Residential	Public Water	240680420	859.50	37000	0.135	499.50	360.00			859.50	1.00	101.37		
McEwing, Frances Apt 1 J Kennedy	1990 Valley Road , PO Box 195	Pomeroy	19367	Residential	Well		387.00	2000	0.135	27.00	360.00			387.00	1.00	5.48		
McEwing, Harry-1990 Valley Road	1990 Valley Road	Pomeroy	19367	Residential	Well		414.00	4000	0.135	54.00	360.00			414.00	1.00	10.96		
McEwing, Walter-1988 Valley Road	1988 Valley Road	Pomeroy	19367	Residential	Well		360.00	0	0.135	-	360.00			360.00	1.00	95.89		
McFadden, Amber L (PW)	43 Reel Street	Coatesville	19320	Residential	Public Water	240699936	832.50	35000	0.135	472.50	360.00			832.50	1.00	95.89		
MC FALLS, TIMOTHY (PW)	204 Flagstone Circle	Coatesville	19320	Residential	Public Water	240627639	913.50	41000	0.135	553.50	360.00			913.50	1.00	112.33		
McGarvey, Francis	37 Meetinghouse Lane	Coatesville	19320	Residential	Well		97.00	4000	0.135	54.00	43.00			97.00	1.00	83.33	Usage Starts 8/13/2016	
McGinnis, Donald & Juanita (NOT TIED IN)	827 Old Wilmington Road	Coatesville	19320	Residential	Well		1,650.40	86000	0.135	1,188.00	360.00	25.00	77.40	1,650.40	1.00	241.10		
McGowan, Brian (PW)	4 Hoffman Avenue	Coatesville	19320	Residential	Public Water	240695445	670.50	23000	0.135	310.50	360.00			670.50	1.00	63.01		
McGraw, Ann Apt 1	1872 Valley Road, PO Box 155	Pomeroy	19367	Residential	Well		668.50	11000	0.135	148.50	720.00			668.50	2.00	30.14		
McGraw, Donald B (PW)	301 Flagstone Circle	Coatesville	19320	Residential	Public Water	9240687494	2,090.15	116000	0.135	1,574.10	360.00			2,090.15	1.00	316.45		
McGugan, Daniel	1948 Valley Road, PO Box 259	Pomeroy	19367	Residential	Well		616.50	19000	0.135	256.50	360.00			616.50	1.00	52.05		
McGugan, David E pw	1911 Valley Road, PO Box 209	Pomeroy	19367	Residential	Public Water	240619509	486.40	9900	0.135	133.65	330.00			486.40	1.00	29.55	Last usage 8/31/2016	
McGugan, Mae PW	1931 Valley Road	Parkeburg	19365	Residential	Public Water	240619500	1,281.15	14900	0.135	201.15	1,080.00			1,281.15	3.00	40.82		
McKim, Bryan (PW)	13 Middle Street, PO Box 243	Pomeroy	19367	Residential	Public Water	240619473	576.00	16000	0.135	216.00	360.00			576.00	1.00	43.84		
McLaughlin, Matthew J (PW)	43 Maffei Lane	Coatesville	19320	Residential	Public Water	9240745652	867.60	37600	0.135	507.60	360.00			867.60	1.00	103.01		
McLaughlin, Rebecca (PW)	506 Broad Meadow Drive	Parkeburg	19365	Residential	Public Water	9240689755	706.00	28000	0.135	378.00	330.00			706.00	1.00	83.83		
McMinn, Donald E, Jr PW	11 North Street, PO Box 53	Pomeroy	19367	Residential	Public Water	240734656	490.60	9700	0.135	130.95	360.00			490.60	1.00	26.58		
McMinn, Kevin(PW)	305 Fox Trail	Parkeburg	19365	Residential	Public Water	240684407	751.50	29000	0.135	391.50	360.00			751.50	1.00	76.55		
McNally, Robert (PW)	303 Broad Meadow Drive	Parkeburg	19365	Residential	Public Water	240689643	1,048.50	51000	0.135	685.50	360.00			1,048.50	1.00	139.73		
McNeil, John C, III (PW)	501 Pebble Lane	Coatesville	19320	Residential	Public Water	9240672999	952.65	43900	0.135	592.65	360.00			952.65	1.00	120.27		
McNutt, Charles	6 Newport Avenue	Parkeburg	19365	Residential	Well		630.00	20000	0.135	270.00	360.00			630.00	1.00	54.79		
McQuiston, Elizabeth D (PW)	18 Wick Drive	Parkeburg	19365	Residential	Public Water	240707446	1,129.50	57000	0.135	769.50	360.00			1,129.50	1.00	156.16		
Meehan, Raymond (PW)	403 Broad Meadow Drive	Parkeburg	19365	Residential	Public Water	240691322	738.00	28000	0.135	378.00	360.00			738.00	1.00	76.71		
Mejas, Sudo & Ingrid (PW)	12 Reel Street	Coatesville	19320	Residential	Public Water	240695458	1,089.00	54000	0.135	729.00	360.00			1,089.00	1.00	147.95		
Mekeda, Vladimir (PW)	13 Wick Drive	Parkeburg	19365	Residential	Public Water	240710275	792.00	32000	0.135	432.00	360.00			792.00	1.00	87.67		
Melville, James (PW)	404 Anderson Street	Coatesville	19320	Residential	Public Water	9240743429	1,244.25	65500	0.135	884.25	360.00			1,244.25	1.00	179.45		
Mercer, Gary, Sr Rev Trust (PW)	113 S Harner Boulevard	Coatesville	19320	Residential	Public Water	240743509	567.90	15400	0.135	207.90	360.00			567.90	1.00	42.19		
Merino, Matthew (PW)	941 Old Wilmington Road	Coatesville	19320	Residential	Public Water	240736345	917.55	41300	0.135	557.55	360.00			917.55	1.00	113.15		
Messner, Enc	64 Fredenck Road	Coatesville	19320	Residential	Well		1,548.00	86000	0.135	1,188.00	360.00			1,548.00	1.00	241.10		
Meyers, Robert E (PW)	141 South Harner Boulevard	Coatesville	19320	Residential	Public Water	240743493	920.25	41500	0.135	560.25	360.00			920.25	1.00	113.70		
Nichalski, Nicholas (PW)	608 North Culvert Street	Parkeburg	19365	Residential	Public Water	240675488	859.20	39200	0.135	529.20	360.00			859.20	1.00	107.40		
Middleton, Tracy(PW)	102 Fox Trail	Parkeburg	19365	Residential	Public Water	240680970	954.00	46000	0.135	594.00	360.00			954.00	1.00	120.55		
Mikula, Mark & Mary (PW)	115 Autumn Trail	Coatesville	19320	Residential	Public Water	240616548	1,206.45	62700	0.135	846.45	360.00			1,206.45	1.00	171.78		
Miller, Chester	33 Spruce Street	Pomeroy	19367	Residential	Public Water	9240619462	947.25	43500	0.135	587.25	360.00			947.25	1.00	119.18		
Miller, Chester	35 Spruce Street	Pomeroy	19367	Residential	Public Water	9240619461	759.60	29600	0.135	399.60	360.00			759.60	1.00	81.10		
Miller, Chester 809 Old Wm Rd	809 Old Wilmington Rd	Coatesville	19320	Residential	Well		1,110.61	54000	0.135	720.00	360.00			1,110.61	1.00	147.95		
Miller, Chester A (PW)	92 Washington Lane	Coatesville	19320	Residential	Public Water	240695487	873.00	38000	0.135	513.00	360.00			873.00	1.00	104.11		
Miller, Chester A (PW)	46 Washington Lane	Coatesville	19320	Residential	Public Water	240747140	828.45	34700	0.135	488.45	360.00			828.45	1.00	95.07		
Miller, Duane & Jamie (PW)	108 Julie Drive	Parkeburg	19365	Residential	Public Water	240682036	843.30	35800	0.135	483.30	360.00			843.30	1.00	98.08		
Miller, Jacinda (PW)	301 Broad Meadow Drive	Parkeburg	19365	Residential	Public Water	9240689841	480.00	0	0.135	-	360.00			480.00	1.00	-		
Miller, Susan (PW)	204 Julie Drive	Parkeburg	19365	Residential	Public Water	240680165	1,754.55	103300	0.135	1,394.55	360.00			1,754.55	1.00	283.01		
Miracle, Barbara	2061 Valley Road	Parkeburg	19365	Residential	Well		738.00	28000	0.135	378.00	360.00			738.00	1.00	76.71		
Miranda, Branne (PW)	21 Helen Street, PO Box 242	Pomeroy	19367	Residential	Public Water	240619491	945.90	43400	0.135	585.90	360.00			945.90	1.00	118.90		
Mitchell, Jeffrey (PW)	47 Washington Lane	Coatesville	19320	Residential	Public Water	9240723904	927.00	42000	0.135	567.00	360.00			927.00	1.00	115.47		
Mitchell, Ron O (PW)	1214 Wynne Lane	Coatesville	19320	Residential	Public Water	240745620	1,526.40	86400	0.135	1,166.40	360.00			1,526.40	1.00	236.71		
Montella, Chrstee (PW)	309 Flagstone Circle	Coatesville	19320	Residential	Public Water	240687495	2,047.50	125000	0.135	1,687.50	360.00			2,047.50	1.00	342.47		
Moore, Gregory & Tarrah (PW)	112 Slate Ridge Road	Coatesville	19320	Residential	Public Water	240616556	1,199.70	62200	0.135	839.70	360.00			1,199.70	1.00	170.41		
Morales, Melissa (PW)	118 N Harner Blvd	Coatesville	19320	Residential	Public Water	9240745601	1,442.70	80200	0.135	1,082.70	360.00							

Customer Account	Address	City	ZIP	Customer Class	Customer Type	PAWC Premise Number	Usage				Other Fees	Penalty & Interest	Total Billed	EDU	Daily Usage	Comments
							Billing Period	Consumption (Gallons)	Billing Rate	Consumption Revenue						
Moses, Michael & Tamms	67 Lincoln Ave	Coatesville	19320	Residential	Well		873 00	38000	0 0135	513 00	360 00	873 00	1 00	104 11		
Moskel, Michale	40 Carlin Drive	Coatesville	19320	Residential	Well		360 00	0	0 0135	-	360 00	360 00	1 00	-		
Mowday, Derek	31 Meetinghouse Lane	Coatesville	19320	Residential	Well		337 50	5000	0 0135	67 50	270 00	337 50	1 00	18 32	Usage Starts 1/1/2016	
Mulrooney, Timothy	19 Newport Avenue	Parkeburg	19365	Residential	Well		562 50	15000	0 0135	202 50	360 00	562 50	1 00	41 10		
Mulvaney, David	939 Old Wilmington Road	Coatesville	19320	Residential	Well		400 00	3000	0 0135	40 50	360 00	400 50	1 00	8 22		
Murray, Sean Jr	35 Washington Lane	Coatesville	19320	Residential	Well		600 00	4000	0 0135	540 00	360 00	900 00	1 00	109 59		
Myers, Lewis & Susan (PW)	27 Washington Lane	Coatesville	19320	Residential	Public Water	240695473	1,089 00	54000	0 0135	729 00	360 00	1,089 00	1 00	147 95		
Nagy, Joseph	30 Reel Street	Coatesville	19320	Residential	Well		180 00	0	0 0135	-	180 00	180 00	1 00	-	Last usage 3/31/2016	
Napaver, Kenneth (PW)	504 Broad Meadow Drive	Parkeburg	19365	Residential	Public Water	240688754	1,021 50	49000	0 0135	661 50	360 00	1,021 50	1 00	134 25		
Nathan Trotter & Co Inc	241 Slewart Huston Drive	Coatesville	19320	Commercial	Public Water	240712890	5,685 21	358830 5	0 0135	4,844 21	1,080 00	5,685 21	3 00	332 25		
Nave, Carolyn L	211 Fox Trail	Parkeburg	19365	Residential	Public Water	9240682357	589 50	17000	0 0135	229 50	360 00	589 50	1 00	48 58		
Nerazzo, David A (PW)	122 Autumn Road	Coatesville	19320	Residential	Public Water	240616537	1,182 15	80900	0 0135	822 15	360 00	1,182 15	1 00	168 85		
Nesson, Craig (PW)	810 Bedrock Road	Coatesville	19320	Residential	Public Water	240673003	1,083 60	53600	0 0135	723 60	360 00	1,083 60	1 00	148 85		
Ng, Yett (PW)	119 Autumn Trail	Coatesville	19320	Residential	Public Water	240616550	1,175 40	60400	0 0135	815 40	360 00	1,175 40	1 00	165 48		
Nguyen, Jacqueline (PW)	310 Flagstone Circle	Coatesville	19320	Residential	Public Water	240685238	751 50	29000	0 0135	391 50	360 00	751 50	1 00	79 45		
Nguyen, Lananh (PW)	33 Wick Drive	Parkeburg	19365	Residential	Public Water	240711392	1,615 50	93000	0 0135	1,255 50	360 00	1,615 50	1 00	254 79		
Nguyen, Linh & Thy (PW)	411 Broad Meadow Drive	Parkeburg	19365	Residential	Public Water	240691314	1,226 70	64200	0 0135	886 70	360 00	1,226 70	1 00	175 89		
Nichol, Randy & Nicha (PW)	612 Bedrock Road	Coatesville	19320	Residential	Public Water	240679045	2,282 39	0	0 0135	-	90 00	2,282 39	1 00	-	Last usage 12/31/2015	
Nika, Omar (PW)	603 Bedrock Road	Coatesville	19320	Residential	Public Water	240623589	1,225 35	84100	0 0135	863 35	360 00	1,225 35	1 00	175 82		
Nieski, Edward & Carol	20 Maple Avenue	Coatesville	19320	Residential	Well		535 50	13000	0 0135	175 50	360 00	535 50	1 00	85 62		
Norcini, Charles & Janet	111 Newport Avenue	Parkeburg	19365	Residential	Well		1,197 00	62000	0 0135	837 00	360 00	1,197 00	1 00	169 86		
Norman, Yvonne (PW)	17 Helen Street, PO Box 191	Pomeroy	19367	Residential	Public Water	240619488	627 30	19800	0 0135	267 30	360 00	627 30	1 00	54 25		
Noyes, David	31 Fredenck Road	Coatesville	19320	Residential	Well		1,021 50	49000	0 0135	661 50	360 00	1,021 50	1 00	134 25		
Nunemaker, Robert	2072 Virginia Avenue	Parkeburg	19365	Residential	Well		778 50	31000	0 0135	418 50	360 00	778 50	1 00	84 93		
O'Brien, Frank	7 Lemon Alley, PO Box 234	Pomeroy	19367	Residential	Well		936 45	39000	0 0135	526 50	360 00	936 45	1 00	106 85		
O'Brien, James J & Jessica O'Brien(PW)	109 Broad Meadow Drive	Parkeburg	19365	Residential	Public Water	240685160	1,372 50	75000	0 0135	1,012 50	360 00	1,372 50	1 00	205 48		
O'Brien, Craig (PW)	810 Colonial Court	Coatesville	19320	Residential	Public Water	9240689855	569 50	17000	0 0135	229 50	360 00	569 50	1 00	48 58		
O'Brien, Timothy J (PW)	110 Bndal Path Lane	Coatesville	19320	Residential	Public Water	240743505	1,017 45	48700	0 0135	657 45	360 00	1,017 45	1 00	133 42		
O'Donnell, Sean(PW)	607 Bedrock Road	Coatesville	19320	Residential	Public Water	240686677	648 00	19000	0 0135	256 50	360 00	648 00	1 00	52 05		
O'Hara, Patrick & Suzanne (PW)	514 Pebble Lane	Coatesville	19320	Residential	Public Water	240675141	1,516 95	85700	0 0135	1,156 95	360 00	1,516 95	1 00	234 79		
O'Leary, Rachel (PW)	117 South Harner Boulevard	Coatesville	19320	Residential	Public Water	9240743507	742 05	28300	0 0135	382 05	360 00	742 05	1 00	77 53		
O'Rourke, Joseph & Patricia (PW)	118 Autumn Trail	Coatesville	19320	Residential	Public Water	240616539	632 40	42400	0 0135	572 40	360 00	632 40	1 00	116 16		
Ortega, Matthew(PW)	219 Flagstone Circle	Coatesville	19320	Residential	Public Water	240627043	1,222 85	63000	0 0135	863 85	360 00	1,222 85	1 00	175 07		
Ortiz, Hector(PW)	306 Flagstone Circle	Coatesville	19320	Residential	Public Water	240685042	1,284 50	67000	0 0135	904 50	360 00	1,284 50	1 00	183 56		
Osar, Matthew A. (PW)	21 Lincoln Avenue	Coatesville	19320	Residential	Public Water	240685449	1,062 00	52000	0 0135	702 00	360 00	1,062 00	1 00	142 47		
Oswald, Robert(not connected)	2076 Valley Road	Parkeburg	19365	Residential	Well		1,548 00	86000	0 0135	1,188 00	360 00	1,548 00	1 00	241 10		
Palais, Jason (PW)	59 Washington Lane	Coatesville	19320	Residential	Public Water	240695478	954 00	44000	0 0135	594 00	360 00	954 00	1 00	120 55		
Palmer, Bruce (PW)	21 Belvedere Avenue	Coatesville	19320	Residential	Public Water	240619530	825 95	19700	0 0135	265 95	360 00	825 95	1 00	53 97		
Pantoja, Dinah	1940 Valley Road	Parkeburg	19365	Residential	Well		657 00	22000	0 0135	297 00	360 00	657 00	1 00	60 27		
Pappas, Craig	35 Andrew Drive	Coatesville	19320	Residential	Well		1,197 00	62000	0 0135	837 00	360 00	1,197 00	1 00	169 86		
Paquette, Jan Michael	47 Andrew Drive	Coatesville	19320	Residential	Well		589 50	17000	0 0135	229 50	360 00	589 50	1 00	48 58		
Parmiter, James V (PW)	703 Fox Trail	Parkeburg	19365	Residential	Public Water	240692650	873 00	38000	0 0135	513 00	360 00	873 00	1 00	104 11		
Parson, Donna (PW)	406 Green Hill Road	Parkeburg	19365	Residential	Public Water	240685027	738 00	28000	0 0135	378 00	360 00	738 00	1 00	76 71		
Pavelik, Donald	44 Lincoln Ave	Coatesville	19320	Residential	Well		641 50	29000	0 0135	391 50	250 00	641 50	1 00	114 62	Last usage 6/10/2016	
Payne, Christopher (PW)	316 Flagstone Circle	Coatesville	19320	Residential	Public Water	240687490	900 00	40000	0 0135	540 00	360 00	900 00	1 00	109 59		
Pennsylvania-American Water Compan	West Cain Flows	West Cain		Commercial	Public Water		25,381 10	0	0 0135	-	25,381 10	25,381 10	1 00	-		
Papio, Eleanor (PW)	816 Bedrock Road	Coatesville	19320	Residential	Public Water	240627840	858 15	36900	0 0135	498 15	360 00	858 15	1 00	101 10		
Peron, Michael J (PW)	23 Spaulding Avenue, PO Box 88	Sadsburyville	19369	Residential	Public Water	240619543	860 55	19100	0 0135	257 85	360 00	860 55	1 00	52 33		
Perry, Lawrence (PW)	31 Wick Drive	Parkeburg	19365	Residential	Public Water	240710273	832 50	35000	0 0135	472 50	360 00	832 50	1 00	95 89		
Perry, Robert (PW)	17 Eastern Avenue	Coatesville	19320	Residential	Public Water	240619548	770 40	30400	0 0135	410 40	360 00	770 40	1 00	83 29		
Petro, James & Karla (PW)	106 Julie Drive	Parkeburg	19365	Residential	Public Water	240682293	280 75	12500	0 0135	168 75	112 00	280 75	1 00	106 65	Last usage 1/22/2016	
Petropoulos Frank (PW)	707 Forest Drive	Coatesville	19320	Residential	Public Water	240623595	625 95	19700	0 0135	265 95	360 00	625 95	1 00	53 97		
Petropoulos, Frank 2937 APT 4 (PW)	2937 Lincoln Hwy	Sadsburyville	19369	Residential	Public Water	240721471	1,197 00	62000	0 0135	837 00	360 00	1,197 00	1 00	169 86		
Petropoulos, Frank 2937 APT 5 (PW)	2937 Lincoln Hwy	Sadsburyville	19369	Residential	Public Water	240721470	557 10	14600	0 0135	197 10	360 00	557 10	1 00	40 00		
Petropoulos, Frank 2939 APT 2 (PW)	2939 Lincoln Hwy	Sadsburyville	19369	Residential	Public Water	240721473	663 75	22500	0 0135	303 75	360 00	663 75	1 00	61 64		
Petropoulos, Frank 2939 APT 3 (PW)	2939 Lincoln Hwy	Sadsburyville	19369	Residential	Public Water	240721472	543 60	13600	0 0135	183 60	360 00	543 60	1 00	37 26		
Petropoulos, Frank 2939/Apt 1	2939 Lincoln Hwy	Sadsburyville	19369	Residential	Public Water	240721474	554 40	14400	0 0135	194 40	360 00	554 40	1 00	39 45		
Petropoulos, Frank 2941 APT 1 (PW)	2941 Lincoln Hwy	Sadsburyville	19369	Residential	Public Water	240710520	488 00	8000	0 0135	108 00	360 00	488 00	1 00	21 02		
Petropoulos, Frank 2941 APT 2 (PW)	2941 Lincoln Hwy	Sadsburyville	19369	Residential	Public Water	240712542	697 50	25000	0 0135	337 50	360 00	697 50	1 00	68 49		
Pelisko, Joseph	50 Washington Lane	Coatesville	19320	Residential	Well		576 00	16000	0 0135	216 00	360 00	576 00	1 00	43 84		
Phillips, Ronald D pw	36 Helen Street	Pomeroy	19367	Residential	Public Water	240619497	1,052 55	51300	0 0135	692 55	360 00	1,052 55	1 00	140 55		
Pila, Anthony T. III (PW)	122 North Harner Blvd	Coatesville	19320	Residential	Public Water	9240745599	1,075 50	53000	0 0135	715 50	360 00	1,075 50	1 00	145 21		
Plott, Anthony (PW)	71 Washington Lane	Coatesville	19320	Residential	Public Water	240695481	568 50	17000	0 0135	228 50	360 00	568 50	1 00	46 58		
Pirches, George & Sherry	35 Morris Lane, PO Box 342	Sadsburyville	19369	Residential	Well		90 00	0	0 0135	-	90 00	90 00	1 00	-	Last usage 12/31/2015	
Pirches, George House 1	31 Meetinghouse Lane, PO Box 67.	Sadsburyville	19369	Residential	Well		150 00	0	0 0135	-	150 00	150 00	1 00	-	Last usage 2/28/2016	
PJ's Deli	1982 Valley Road	Parkeburg	19365	Commercial	Well		819 00	34000	0 0135	459 00	360 00	819 00	1 00	93 15		
Plank, Kenneth NOT CONNECTED	1932 Old Wilmington Road	Coatesville	19320	Residential	Well		875 70	38000	0 0135	512 70	210 00	875 70	1 00	142 47	Last usage 3/31/2016	
Pluck, Elmer	1993 Valley Road	Parkeburg	19365	Residential	Well		778 50	31000	0 0135	418 50	360 00	778 50	1 00	84 93		
Poltschack,																

Customer Account	Address	City	ZIP	Customer Class	Customer Type	PAWC Premise Number	Usage		Consumption (Gallons)	Billing Rate	Consumption Revenue	Flat Fees	Other Fees	Penalty & Interest	Total Billed	EDU	Daily Usage	Comments
							Billing Period	Sept 16										
Rady, Jeffrey S (PW)	503 Green Hill Road	Parkeburg	19365	Residential	Public Water	240680086	618 50	19000	0.135	256 50	360 00			616 50	1 00	52 05		
Raffier, Thomas	25 Meetinghouse Road, PO Box 255	Sadsburyville	19369	Residential	Well		427 50	5000	0.135	67 50	360 00			427 50	1 00	13 70		
Raftas, Dana M (PW)	505 Fox Trail	Parkeburg	19365	Residential	Public Water	240689785	854 10	36600	0.135	494 10	360 00			854 10	1 00	100 27		
Ranieri, Victor G (PW)	512 Green Hill Road	Parkeburg	19365	Residential	Public Water	240689852	686 70	24200	0.135	326 70	360 00			686 70	1 00	66 30		
Rauppius, Matthew L	500 Boyce Street	Coatesville	19320	Residential	Public Water	9240743450	1,102 20	57200	0.135	772 20	330 00			1,102 20	1 00	171 26	Usage Starts 11/1/2015	
Ray, Julian & Maryann (PW)	226 Flagstone Circle	Coatesville	19320	Residential	Public Water	240661267	1,669 50	97000	0.135	1,309 50	360 00			1,669 50	1 00	265 75		
Ream, Demrick J	201 Broad Meadow Drive	Parkeburg	19365	Residential	Public Water	924069377	141 00	6000	0.135	81 00	60 00			141 00	1 00	98 36	Usage Starts 8/1/2016	
Reck, Frank Trust (PW)	406 Flagstone Circle, PO Box 701	Sadsburyville	19369	Residential	Public Water	240676262	527 40	12400	0.135	167 40	360 00			527 40	1 00	33 97		
Reece, John (PW)	84 Washington Lane	Coatesville	19320	Residential	Public Water	240695485	765 00	30000	0.135	405 00	360 00			765 00	1 00	82 19		
Reef, Andrew & Michelle (PW)	221 Flagstone Circle	Coatesville	19320	Residential	Public Water	240629736	1,730 25	101500	0.135	1,370 25	360 00			1,730 25	1 00	278 08		
Reel House(Rogers Linda) pw	12 Washington Lane	Coatesville	19320	Residential	Public Water	240719609	823 50	41000	0.135	553 50	270 00			823 50	1 00	150 18	Usage Starts 1/1/2016	
Reel, Priscilla 6 WashingtonLA (PW)	6 Washington Lane	Coatesville	19320	Residential	Public Water	240695466	792 00	32000	0.135	432 00	360 00			792 00	1 00	87 67		
Reel, Robert & James (Business)(PW)	10 Washington Lane	Coatesville	19320	Commercial	Public Water	240695469	400 50	3000	0.135	40 50	360 00			400 50	1 00	8 22		
Reel, Roma 6 Washington LA pw	6 Washington Lane	Coatesville	19320	Residential	Public Water	240695466	943 20	43200	0.135	583 20	360 00			943 20	1 00	118 36		
Reeves, Robert (PW)	106 Autumn Trail	Coatesville	19320	Residential	Public Water	240616544	798 75	32500	0.135	438 75	360 00			798 75	1 00	89 04		
Reider, Matthew A (PW)	6 Wick Drive	Parkeburg	19365	Residential	Public Water	240709030	1,062 00	52000	0.135	702 00	360 00			1,062 00	1 00	142 47		
Reinhard, James (PW)	101 Slate Ridge Road	Coatesville	19320	Residential	Public Water	240616554	1,071 45	52700	0.135	711 45	360 00			1,071 45	1 00	144 38		
Ressel, Brian & Christine (PW)	212 Flagstone Circle	Coatesville	19320	Residential	Public Water	240627838	1,233 45	64700	0.135	873 45	360 00			1,233 45	1 00	177 26		
Reynolds, Crceily (PW)	109 Julie Drive	Parkeburg	19320	Residential	Public Water	9240682293	576 45	22700	0.135	306 45	270 00			576 45	1 00	83 15	Usage Starts 1/1/2016	
Rhoades, Lary	37 North Street, PO Box 249	Pomeroy	19367	Residential	Well		441 00	8000	0.135	81 00	360 00			441 00	1 00	16 44		
Rice, Brandi	2040 Valley Road	Parkeburg	19365	Residential	Well		549 00	14000	0.135	189 00	360 00			549 00	1 00	38 36		
Rice, Diane (PW)	1924 Valley Road, PO Box 3	Pomeroy	19367	Residential	Public Water	240619517	850 05	36300	0.135	460 05	360 00			850 05	1 00	96 45		
Rice, James (PW)	1917 Valley Road, PO Box 254	Pomeroy	19367	Residential	Public Water	240619507	658 35	22100	0.135	298 35	360 00			658 35	1 00	60 55		
Richards, Janine	40 Reel Street	Coatesville	19320	Residential	Well		940 50	43000	0.135	580 50	360 00			940 50	1 00	117 81		
Richmond, Melanie A	17 Andrew Drive	Coatesville	19320	Residential	Well		1,021 50	49000	0.135	661 50	360 00			1,021 50	1 00	134 25		
Rickabaugh, Jason & Elizabeth	16 Hoffman Avenue	Coatesville	19320	Residential	Well		873 00	38000	0.135	513 00	360 00			873 00	1 00	104 11		
Ridgway, Charles (PW)	408 Green Hill Road	Parkeburg	19365	Residential	Public Water	240685028	1,033 30	49800	0.135	673 30	360 00			1,033 30	1 00	136 44		
Rightler, Danielle	409 Fox Trail	Parkeburg	19365	Residential	Public Water	924068508	820 35	34100	0.135	460 35	360 00			820 35	1 00	93 42		
Roberts, Don (not connected)	2881 Lincoln Highway	Sadsburyville	19369	Residential	Well		1,548 00	88000	0.135	1,188 00	360 00			1,548 00	1 00	241 10		
Roberts, Rochelle	208 Fox Trail	Parkeburg	19365	Residential	Public Water	9240682360	1,170 00	60000	0.135	810 00	360 00			1,170 00	1 00	164 38		
Robinson, Denise	603 Old Wilmington Rd, PO Box 472	Sadsburyville	19369	Residential	Well		1,710 00	100000	0.135	1,350 00	360 00			1,710 00	1 00	273 97		
Rodley, Gina L (PW)	1252 Old Wilmington Road, PO Box 33	Pomeroy	19367	Residential	Public Water	240623808	762 30	29800	0.135	402 30	360 00			762 30	1 00	81 64		
Rogers, Priscilla (PW)	105 Fox Trail	Parkeburg	19365	Residential	Public Water	240680419	1,075 50	53000	0.135	715 50	360 00			1,075 50	1 00	145 21		
Rohrer, Thomas (PW)	328 Stone Pipe Hill Road	Coatesville	19320	Residential	Public Water	240734925	644 85	21100	0.135	284 85	360 00			644 85	1 00	57 81		
Romano, Frank Apt 1 (PW)	1910 Valley Road, PO Box 244	Pomeroy	19367	Residential	Public Water	240619535	523 35	12100	0.135	163 35	360 00			523 35	1 00	33 15		
Romano, Frank house pw	1910 Valley Road	Parkeburg	19365	Residential	Public Water	240619536	360 00	0	0.135	-	360 00			360 00	1 00	-		
Ronca Builders (PW)	23 Spruce Street	Pomeroy	19367	Residential	Public Water	240619454	1,025 55	49300	0.135	665 55	360 00			1,025 55	1 00	135 07		
Roney, Ronald (PW)	15 Helen Street PO Box 225	Pomeroy	19367	Residential	Public Water	240619487	952 65	43900	0.135	592 65	360 00			952 65	1 00	120 27		
Roper, James	20 Fredrick Road	Coatesville	19320	Residential	Well		1,210 50	63000	0.135	850 50	360 00			1,210 50	1 00	172 60		
Ross, Edgar	15 North Street, PO Box 194	Pomeroy	19367	Residential	Well		562 50	15000	0.135	202 50	360 00			562 50	1 00	41 10		
Ross, Randall	29 Reel Street	Coatesville	19320	Residential	Well		900 00	40000	0.135	540 00	360 00			900 00	1 00	106 59		
Rosater, Thomas R (PW)	1204 Wynne Lane	Coatesville	19320	Residential	Public Water	9240745615	1,093 05	54300	0.135	733 05	360 00			1,093 05	1 00	148 77		
Rothfuss, Maureen (PW)	62 Lincion Avenue	Coatesville	19320	Residential	Public Water	240695452	670 50	23000	0.135	310 50	360 00			670 50	1 00	63 01		
Rozecki, Walter & Barbara (PW)	1235 Old Wilmington Road PO Box 182	Pomeroy	19367	Residential	Public Water	240671263	1,024 20	49200	0.135	664 20	360 00			1,024 20	1 00	134 79		
Rubincam, Verna (PW)	106 Autumn Trail	Coatesville	19320	Residential	Public Water	240619539	785 25	31500	0.135	425 25	360 00			785 25	1 00	86 30		
Runnon, Robert S (PW)	906 Colonial Court	Coatesville	19320	Residential	Public Water	240691284	1,116 00	56000	0.135	756 00	360 00			1,116 00	1 00	153 42		
Russo, Rebecca	36 Orr Lane	Coatesville	19365	Residential	Public Water	9240743428	280 35	14100	0.135	190 35	90 00			280 35	1 00	153 26	Usage Starts 7/1/2016	
Rust, Brad A (PW)	41 Maffei Lane	Coatesville	19320	Residential	Public Water	9240745650	878 75	38500	0.135	519 75	360 00			878 75	1 00	105 48		
Ruler, Venceslar & Leonida (PW)	409 Flagstone Circle	Coatesville	19320	Residential	Public Water	240676283	701 55	25300	0.135	341 55	360 00			701 55	1 00	69 32		
Ryan, Virginia (PW)	710 Forest Drive	Coatesville	19320	Residential	Public Water	240623594	967 50	45000	0.135	607 50	360 00			967 50	1 00	123 29		
Rysak, James	38 Helen Street	Parkeburg	19365	Residential	Well		697 50	25000	0.135	337 50	360 00			697 50	1 00	68 49		
Sabbi, Eugene	P O Box 152	Sadsburyville	19369	Residential	Well		630 00	20000	0.135	270 00	360 00			630 00	1 00	54 79		
Sabo, Frank (PW)	702 Forest Drive	Coatesville	19320	Residential	Public Water	240623592	801 45	32700	0.135	441 45	360 00			801 45	1 00	89 59		
Sabocsek, Dennis	455 S. Bonsall School Road	Coatesville	19320	Residential	Well		785 01	30000	0.135	405 00	360 00			785 01	1 00	82 19		
Sabocsek, Michael T (PW)	126 Autumn Trail	Coatesville	19320	Residential	Public Water	240616535	1,684 01	35100	0.135	473 85	360 00		25 00	1,684 01	1 00	130 00		
Sadsbury Fire Company	17 & 23 Firal Avenue	Sadsburyville	19369	Commercial	Well		1,548 00	80000	0.135	1,188 00	360 00		825 16	1,548 00	1 00	241 10		
Sadsbury Self Storage (PW)	21 Aim Boulevard, PO Box 707	Sadsburyville	19369	Commercial	Public Water	240701991	447 75	6500	0.135	87 75	360 00			447 75	1 00	17 81		
Sadsbury Township	2920 Lincoln Highway	Sadsburyville	19369	Commercial	Public Water	240714289	616 50	19000	0.135	256 50	360 00			616 50	1 00	52 05		
Salowski, Alan (PW)	20 Wick Drive	Parkeburg	19365	Residential	Public Water	240709042	1,399 50	77000	0.135	1,039 50	360 00			1,399 50	1 00	210 96		
Sammond, Elizabeth (PW)	6 Reel Street	Coatesville	19320	Residential	Public Water	240695455	1,305 00	70000	0.135	945 00	360 00			1,305 00	1 00	191 78		
Santana, Kathleen	51 Meetinghouse Lane	Coatesville	19320	Residential	Well		850 50	43000	0.135	580 50	270 00			850 50	1 00	157 51		
Santiago, Jose (PW)	206 Green Hill Road	Parkeburg	19365	Residential	Public Water	240677338	1,055 25	51500	0.135	895 25	360 00			1,055 25	1 00	157 51	Usage Starts 1/1/2016	
Sarbaum, Timothy (PW)	111 Fox Trail	Parkeburg	19365	Residential	Public Water	240680422	894 60	39600	0.135	534 60	360 00			894 60	1 00	108 49		
Saska, Ryan (PW)	312 Trego Avenue	Coatesville	19320	Residential	Public Water	9240743478	848 70	36200	0.135	488 70	360 00			848 70	1 00	99 18		

Customer Account	Address	City	ZIP	Customer Class	Customer Type	PAWC Premise Number	Usage		Billing Rate	Consumption	Billing	Consumption	Flat Fees	Other Fees	Penalty & Interest	Total Billed	EDU	Daily Usage	Comments
							Billing Period	Consumption (Gallons)											
Scott, Tiquetta (PW)	24 Chestnut St, PO Box 224	Pomeroy	19367	Residential	Public Water	240736248	Oct 15 - Sep 16	1,251 00	86000	0 135	681 00	360 00			1,251 00	1 00	160 82		
Sculin, Caroline	407 Broad Meadow Drive	Parkeburg	19365	Residential	Public Water	9240691318		859 50	37000	0 135	499 50	360 00			859 50	1 00	101 37		
Sell, Joseph (PW)	106 Slate Ridge Road	Coatesville	19320	Residential	Public Water	240616559		1,323 90	71400	0 135	663 90	360 00			1,323 90	1 00	165 82		
Sellers, Dons Apt 1	63 North Street, PO Box 87	Pomeroy	19367	Residential	Public Water	240736474		2,092 50	75000	0 135	1,012 50	1,080 00			2,092 50	3 00	205 48		
Semple, Michael (PW)	130 Autumn Trail	Coatesville	19320	Residential	Public Water	240616533		1,228 70	64200	0 135	666 70	360 00			1,228 70	1 00	175 80		
Senseng, Steven	60 Timacula Road	Coatesville	19320	Residential	Well			589 50	17000	0 135	229 50	360 00			589 50	1 00	46 58		
Senko, Michele L (PW)	501 Fox Trail	Parkeburg	19365	Residential	Public Water	240689790		1,413 00	78000	0 135	1,053 00	360 00			1,413 00	1 00	213 70		
Sauflert, Dana (PW)	110 Broad Meadow Drive	Parkeburg	19365	Residential	Public Water	240688008		697 50	25000	0 135	337 50	360 00			697 50	1 00	66 49		
Shade, John & Jacqueline (PW)	2028 Lincoln Highway, PO Box 301	Sadsburyville	19369	Residential	Public Water	240678993		983 70	46200	0 135	823 70	360 00			983 70	1 00	126 58		
Shahadi, Phillip J (PW)	404 Flagstone Circle	Coatesville	19320	Residential	Public Water	240688763		574 65	15900	0 135	214 65	360 00			574 65	1 00	43 56		
Sharpless, Nathan lot 16 08	35 West Maple Avenue	Coatesville	19320	Residential	Well			1,035 00	50000	0 135	675 00	360 00			1,035 00	1 00	136 99		
Shaver, Katherine (PW)	113 Mallard Dr	Coatesville	19320	Residential	Public Water	240684589		517 95	11700	0 135	157 95	360 00			517 95	1 00	32 05		
Shaver, Wade R II (PW)	309 Broad Meadow Drive	Parkeburg	19365	Residential	Public Water	240689845		792 00	32000	0 135	432 00	360 00			792 00	1 00	87 87		
Shay, Timothy & Victoria (PW)	41 Wick Drive	Parkeburg	19365	Residential	Public Water	240709032		1,237 50	85000	0 135	877 50	360 00			1,237 50	1 00	178 08		
Shelton, Stephen E (PW)	302 Trego Avenue	Coatesville	19320	Residential	Public Water	9240743491		1,263 15	66900	0 135	903 15	360 00			1,263 15	1 00	183 29		
Shemonski, Matthew	2054 Virginia Avenue	Parkeburg	19365	Residential	Well			774 00	44000	0 135	594 00	180 00			774 00	1 00	240 44	Usage Starts 4/1/2016	
Shen, Xiao & Shrong Wang (PW)	2 Smith Farm Drive	Parkeburg	19365	Residential	Public Water	240719122		427 50	5000	0 135	67 50	360 00			427 50	1 00	13 70		
Shepard, Christine (PW)	701 Forrest Drive	Coatesville	19320	Residential	Public Water	240629886		1,039 05	50300	0 135	679 05	360 00			1,039 05	1 00	137 81		
Sheryl, Lori (PW)	505 Pebble Lane	Coatesville	19320	Residential	Public Water	240678294		744 75	28500	0 135	384 75	360 00			744 75	1 00	78 08		
Sherry, Robert & Dana (PW)	507 Pebble Lane	Coatesville	19320	Residential	Public Water	240681053		1,012 05	48300	0 135	652 05	360 00			1,012 05	1 00	132 33		
Shindler, Brenda	1908 Valley Road	Coatesville	19320	Residential	Well			643 50	21000	0 135	363 50	360 00			643 50	1 00	57 53		
Shindle, Elaine	1254 Old Wilmington Road, P O Box 231	Pomeroy	19367	Residential	Well			562 50	15000	0 135	202 50	360 00			562 50	1 00	41 10		
Shindecker, Ian (PW)	405 Broad Meadow Drive	Parkeburg	19365	Residential	Public Water	240691319		554 00	22000	0 135	297 00	257 00			554 00	1 00	84 82	Last usage 8/17/2018	
Shumate, Gary	17 Meetinghouse Lane, PO Box 28	Sadsburyville	19369	Residential	Well			711 00	26000	0 135	351 00	360 00			711 00	1 00	71 23		
Shurkof, Richard J (PW)	125 Autumn Trail	Coatesville	19320	Residential	Public Water	240621176		1,202 40	62400	0 135	842 40	360 00			1,202 40	1 00	170 96		
Shute, James W (PW)	19 Helen Street, PO Box 218	Pomeroy	19367	Residential	Public Water	240619490		387 00	0	0 135	-	360 00			387 00	1 00	-		
Skaweyk, Amy	1213 Wynne Lane	Coatesville	19320	Residential	Public Water	9240745633		147 75	6500	0 135	87 75	60 00		27 00	147 75	1 00	106 58	Usage Starts 8/1/2016	
Sigler, Richard D (PW)	1217 Wynne Lane	Coatesville	19320	Residential	Public Water	9240745636		943 20	43200	0 135	583 20	360 00			943 20	1 00	118 36		
Skoutas, Penelas	46 Meetinghouse Lane, PO box 404	Sadsburyville	19369	Residential	Well			1,224 00	64000	0 135	864 00	360 00			1,224 00	1 00	175 34		
Silvernail, Robert (Valley East)	102 Shamrock Lane, PO Box 238	Sadsburyville	19369	Commercial	Well			994 50	47000	0 135	634 50	360 00			994 50	1 00	128 77		
Simmers, Gregory (PW)	115 Valley Road	Coatesville	19320	Residential	Public Water	240619508		663 75	22500	0 135	303 75	360 00			663 75	1 00	61 64		
Simmers, Myrna F	66 Reel Street	Coatesville	19320	Residential	Well			522 00	12000	0 135	162 00	360 00			522 00	1 00	32 88		
Simmers, Todd								939 00	34000	0 135	459 00	360 00			939 00	1 00	93 15		
Simmons, Marc-1 (PW)	1925 Valley Road	Coatesville	19320	Commercial	Public Water	240619503		2,849 40	104400	0 135	1,409 40	1,440 00		120 00	2,849 40	4 00	286 03		
Simmons, Mark-2 (PW)	1930 Valley Road	Coatesville	19320	Commercial	Public Water	240619520		3,280 95	109700	0 135	1,680 95	1,800 00			3,280 95	5 00	300 55		
Skrabak, John & Jannifer(2938)(PW)	2938 Lincoln Highway	Coatesville	19320	Residential	Public Water	240709948		1,899 20	99200	0 135	1,339 20	360 00			1,899 20	1 00	271 78		
Smith, Carolyn (PW)	502 Green Hill Road	Parkeburg	19365	Residential	Public Water	240689847		508 50	11000	0 135	148 50	360 00			508 50	1 00	30 14		
Smith, Charles Robert (PW)	103 Fox Trail	Parkeburg	19365	Residential	Public Water	9240680416		873 00	38000	0 135	513 00	360 00			873 00	1 00	104 11		
Smith, James	16 Meetinghouse, PO Box 305	Sadsburyville	19369	Residential	Well			967 50	45000	0 135	607 50	360 00			967 50	1 00	132 29		
Smith, Richard & Anita (PW)	912 Colonial Court	Coatesville	19320	Residential	Public Water	240689854		1,116 00	56000	0 135	756 00	360 00			1,116 00	1 00	153 42		
Smith, Susan C	2070 Valley Road	Parkeburg	19365	Residential	Well			1,345 50	73000	0 135	965 50	360 00			1,345 50	1 00	200 00		
Smith, William Douglas (PW)	903 Colonial Ct	Coatesville	19320	Residential	Public Water	240685234		830 00	20000	0 135	270 00	360 00			830 00	1 00	54 79		
Snavely, Chris (PW)	27 Spruce St	Parkeburg	19365	Residential	Public Water	240619458		745 50	33000	0 135	445 50	300 00			745 50	1 00	108 55	Last usage 7/31/2016	
Snyder, Mark A (PW)	1923 Valley Road	Pomeroy	19367	Residential	Public Water	240619502		970 20	45200	0 135	610 20	360 00			970 20	1 00	123 84		
Sofranko, David P	25 Reel Street	Coatesville	19320	Residential	Well			967 50	45000	0 135	607 50	360 00			967 50	1 00	123 29		
Sollinger, Stephanie (PW)	9 Reel Street	Coatesville	19320	Residential	Public Water	240695456		657 00	22000	0 135	297 00	360 00			657 00	1 00	80 27		
Sonani, James & Kathleen (PW)	19 Washington Lane	Coatesville	19320	Residential	Public Water	240695472		724 50	27000	0 135	364 50	360 00			724 50	1 00	73 97		
SP Cabana	400 Campus Dr	Collegesville	19246	Commercial	Public Water	9240743715		1,037 70	50200	0 135	677 70	360 00			1,037 70	1 00	137 53		
SP Lot 119 Trego Ave	329 Trego Ave	Coatesville	19320	Residential	Public Water			50 00	0	0 135	-	50 00			50 00	1 00	-		
SP Lot 121 406 Anderson St	325 Trego Ave	Coatesville	19320	Residential	Public Water			50 00	0	0 135	-	50 00			50 00	1 00	-		
SP Lot 139 409 Anderson	409 Anderson	Coatesville	19320	Residential	Public Water			50 00	0	0 135	-	50 00			50 00	1 00	-		
SP Lot 142 415 Anderson St	415 Anderson St	Coatesville	19320	Residential	Public Water			50 00	0	0 135	-	50 00			50 00	1 00	-		
SP Lot 433 36 Maffett Ln	36 Maffett Ln	Coatesville	19320	Residential	Public Water			50 00	0	0 135	-	50 00			50 00	1 00	-		
SP Lot 434 38 Maffett Ln	38 Maffett Ln	Coatesville	19320	Residential	Public Water			50 00	0	0 135	-	50 00			50 00	1 00	-		
SP lot 435 40 Maffett Ln	40 Maffett Ln	Coatesville	19320	Residential	Public Water			50 00	0	0 135	-	50 00			50 00	1 00	-		
SP lot 436 40 Maffett Ln	42 Maffett Ln	Coatesville	19320	Residential	Public Water			50 00	0	0 135	-	50 00			50 00	1 00	-		
SP lot 438 46 Maffett Ln	46 Maffett Ln	Coatesville	19320	Residential	Public Water			50 00	0	0 135	-	50 00			50 00	1 00	-		
SP lot 439 46 Maffett Ln	48 Maffett Ln	Coatesville	19320	Residential	Public Water			50 00	0	0 135	-	50 00			50 00	1 00	-		
Spicer, Charles (PW)	504 Pebble Lane	Coatesville	19320	Residential	Public Water	240675555		1,017 45	48700	0 135	657 45	360 00			1,017 45	1 00	133 42		
Spinelli, Patrick (PW)	610 North Culvert St	Parkeburg	19365	Residential	Public Water	240680945		987 75	46500	0 135	627 75	360 00			987 75	1 00	127 40		
STADELMEYER, JOSEPH (PW)	917 Colonial Ct	Coatesville	19320	Residential	Public Water	240687492		802 65	39800	0 135	538 65	264 00			802 65	1 00	149 44	Last usage 6/24/2016	
Stanbery, Maureen (PW)	314 Flagstone Circle	Coatesville	19320	Residential	Public Water	240682349		649 00	14000	0 135	189 00	360 00			649 00	1 00	128 56		
Stanley, Greg (PW)	611 North Culvert St	Coatesville	19365	Residential	g	9240682290		130 20	5200	0 135	70 20	60 00			130 20	1 00	85 25	Usage Starts 8/1/2016	
Stanley, Gregory A (PW)	201 Broad Meadow Drive	Parkeburg</																	

Customer Account	Address	City	ZIP	Customer Class	Customer Type	PAWC Premise Number	Usage		Consumption (Gallons)	Billing Rate	Consumption Revenue	Flat Fees	Other Fees	Penalty & Interest	Total Billed	EDU	Daily Usage	Comments
							Billing Period	Oct 15 - Sept 16										
Stottville Inn	3512 Strauburg Rd, PO Box 6	Pomeroy	19367	Commercial	Well		1,483 65	24000	0 0135	324 00	1,080 00			79 65	1,483 65	3 00	65 75	
Stout, Anne (PW)	202 Flagstone Circle	Coatesville	19320	Residential	Public Water	240616562	571 95	15700	0 0135	211 95	360 00				571 95	1 00	43 01	
Styker Engade (C/Ville Readiness)	150 Waverly Blvd	Coatesville	19320	Commercial	Public Water	240745550	1,520 10	32800	0 0135	440 10	1,080 00				1,520 10	3 00	89 32	
Stump, Gerald (PW)	3 Penn Street, PO Box 162	Pomeroy	19367	Residential	Public Water	240619515	747 45	28700	0 0135	387 45	360 00				747 45	1 00	78 63	
Supplie, James	2943 Lincoln Highway, PO Box 102	Sadsburyville	19369	Residential	Well		684 00	24000	0 0135	324 00	360 00				684 00	1 00	65 75	
Sutton, Diane (PW)	304 Green Hill Road	Parikesburg	19365	Residential	Public Water	240678658	1,086 05	52300	0 0135	708 05	360 00				1,086 05	1 00	143 29	
Swick, Steven L	12 Newport Avenue	Parikesburg	19365	Residential	Public Water	240678662	927 00	42000	0 0135	567 00	360 00				927 00	1 00	115 07	
Swift, Ramona (PW)	302 Greenhill Road	Parikesburg	19365	Residential	Public Water	240707445	927 00	42000	0 0135	567 00	360 00				927 00	1 00	115 07	
Swing, Keith & Elizabeth(PW)	7 Smith Farm Drive	Parikesburg	19365	Residential	Public Water	240619453	670 50	23000	0 0135	310 50	360 00				670 50	1 00	63 01	
Swisher, Henry (PW)	21 Spruce Street, PO Box 2	Pomeroy	19367	Residential	Well		1,548 00	88000	0 0135	1,188 00	360 00				1,548 00	1 00	241 10	
Swisher, Lisa	1272 Old Wilmington Road, PO Box 153	Pomeroy	19367	Residential	Well		1,548 00	88000	0 0135	1,188 00	360 00				1,548 00	1 00	241 10	
Swisher, Robert (not bed in)	2074 Valley Road	Parikesburg	19365	Residential	Well		1,548 00	88000	0 0135	1,188 00	360 00				1,548 00	1 00	241 10	
Szabo, Stacey (PW)	43 Washington Lane	Coatesville	19320	Residential	Public Water	240695475	1,521 00	86000	0 0135	1,181 00	360 00				1,521 00	1 00	235 62	
Taggart, Michael (PW)	417 Anderson Street	Coatesville	19320	Residential	Public Water	9240743471	774 45	30700	0 0135	414 45	360 00				774 45	1 00	84 11	
Taylor, Earl (not connected)	23 North Street, PO Box 178	Pomeroy	19367	Residential	Well		1,548 00	88000	0 0135	1,188 00	360 00				1,548 00	1 00	241 10	
Taylor, Elizabeth, (PW)	131 S Harner Blvd	Coatesville	19320	Residential	Public Water	240743499	638 10	20600	0 0135	278 10	360 00				638 10	1 00	56 44	
Taylor, John (PW)	117 Autumn Trail	Coatesville	19320	Residential	Public Water	240618549	801 45	32700	0 0135	441 45	360 00				801 45	1 00	89 59	
Teare, Timothy A (PW)	611 Fox Trail	Parikesburg	19365	Residential	Public Water	240691432	1,102 50	55000	0 0135	742 50	360 00				1,102 50	1 00	150 88	
Telar, Robert D (PW)	804 Cobal Lane	Coatesville	19320	Residential	Public Water	240743510	1,230 75	64500	0 0135	870 75	360 00				1,230 75	1 00	176 71	
Thoman, Kyle L (PW)	518 Pebble Lane	Coatesville	19320	Residential	Public Water	2406877211	1,105 20	55200	0 0135	745 20	360 00				1,105 20	1 00	151 23	
Thomas, Christopher (PW)	67 Washington Lane	Coatesville	19320	Residential	Public Water	240695480	603 00	18000	0 0135	243 00	360 00				603 00	1 00	49 32	
Thomas, Clyde & Elizabeth	818 Old Wilmington Road	Coatesville	19320	Residential	Well		751 50	29000	0 0135	391 50	360 00				751 50	1 00	79 45	
Thomas, David (PW)	14 Belvedere Avenue, PO Box 93	Pomeroy	19367	Residential	Public Water	240619524	743 40	28400	0 0135	383 40	360 00				743 40	1 00	77 81	
Thompson, Barry D Sr	982 Old Wilmington Road, PO Box 187	Pomeroy	19367	Residential	Well		490 95	9700	0 0135	130 95	360 00				490 95	1 00	26 58	
Thompson, Kevin & Fay	27 Lincoln Avenue	Coatesville	19320	Residential	Public Water	5000046604	1,438 65	79900	0 0135	1,078 65	360 00				1,438 65	1 00	218 80	
Thompson, Richard & Tamlyn (PW)	305 Broad Meadow Drive	Parikesburg	19365	Residential	Public Water	240689842	1,912 50	115000	0 0135	1,552 50	360 00				1,912 50	1 00	315 07	
Tolson, Virginia (PW)	803 Timber Drive	Coatesville	19320	Residential	Public Water	240681900	792 00	32000	0 0135	432 00	360 00				792 00	1 00	87 67	
Tomalsky, Tamara L (PW)	108 Green Hill Road	Parikesburg	19365	Residential	Public Water	240677092	670 50	23000	0 0135	310 50	360 00				670 50	1 00	63 01	
Tomko, Edward	5 Smith Farm Drive	Parikesburg	19365	Residential	Public Water	9240709045	210 15	8900	0 0135	120 15	90 00				210 15	1 00	96 74	Usage Starts 7/1/2016
Tompkins, Joshua M (PW)	108 North Harner Blvd	Coatesville	19320	Residential	Public Water	9240745607	543 60	13600	0 0135	183 60	360 00				543 60	1 00	151 11	
Tracy, Daniel (PW)	18 Spruce Street	Pomeroy	19367	Residential	Public Water	240619455	369 00	0	0 0135	-	360 00			9 00	369 00	1 00	-	
Trago, Scott W (PW)	705 Forrest Drive	Coatesville	19320	Residential	Public Water	240627896	1,121 40	56400	0 0135	761 40	360 00				1,121 40	1 00	154 52	
Trainor, Christopher (PW)	17 Spruce Street	Parikesburg	19365	Residential	Public Water	240619451	773 10	30800	0 0135	413 10	360 00				773 10	1 00	83 84	
Tran, Pater & Christine (PW)	1 Wick Drive	Parikesburg	19365	Residential	Public Water	240703811	765 00	30000	0 0135	405 00	360 00				765 00	1 00	82 19	
Traflet, Steven & Lori (PW)	4 Wick Drive	Parikesburg	19365	Residential	Public Water	240707929	1,210 50	63000	0 0135	850 50	360 00				1,210 50	1 00	172 60	
Tresselt,Anthony	1278 Old Wilmington Road, P O Box 262	Pomeroy	19367	Residential	Well		819 00	34000	0 0135	459 00	360 00				819 00	1 00	93 15	
Tribbett, Daniel & Jamie (PW)	24 Spaulding Avenue	Coatesville	19320	Residential	Public Water	240675301	1,083 60	53600	0 0135	723 60	360 00				1,083 60	1 00	146 85	
Tribbett, Robert (PW)	10 Helen Street, PO Box 112	Sadsburyville	19369	Residential	Public Water	240619492	832 50	35000	0 0135	472 50	360 00				832 50	1 00	95 89	
Tritz, Andrew, J III	310 Trego Avenue	Coatesville	19320	Residential	Well		954 00	44000	0 0135	594 00	360 00				954 00	1 00	120 55	
Turella, Lisa & John Delconte (PW)	304 Flagstone Circle	Coatesville	19320	Residential	Public Water	240685043	1,278 00	63000	0 0135	918 00	360 00				1,278 00	1 00	188 30	
Tyburak, Steve (PW)	608 Badrock Road	Coatesville	19320	Residential	Public Water	9240676290	924 30	41800	0 0135	564 30	360 00				924 30	1 00	114 52	
Tyson, Fred	13 Meetinghouse Lane	Coatesville	19320	Residential	Well		765 00	30000	0 0135	405 00	360 00				765 00	1 00	82 19	
Tyson, H. Joe (PW)	110 Autumn Trail	Coatesville	19320	Residential	Public Water	240618543	1,651 95	95700	0 0135	1,291 95	360 00				1,651 95	1 00	262 19	
Ullman, Renee	41 Andrew Drive	Coatesville	19320	Residential	Well		630 00	20000	0 0135	270 00	360 00				630 00	1 00	54 79	
Valocchi, Rochelle (PW)	311 Fox Trail	Parikesburg	19365	Residential	Public Water	9240684404	724 50	27000	0 0135	364 50	360 00				724 50	1 00	73 97	
Van Dyne, Donna (PW)	409 Broad Meadow Drive	Parikesburg	19365	Residential	Public Water	240691316	150 00	0	0 0135	150 00	150 00				150 00	1 00	-	Last usage 2/28/2016
Van Gilder, Kenneth	2041 Valley Road	Parikesburg	19365	Residential	Public Water	240691289	711 00	26000	0 0135	351 00	360 00				711 00	1 00	71 23	
Vander Wiele Kan (PW)	410 Fox Trail	Sadsburyville	19369	Residential	Well		562 50	15000	0 0135	202 50	360 00				562 50	1 00	41 10	
Vandyke Larry	2963 Lincoln Highway, PO Box 172	Pomeroy	19367	Residential	Well		670 50	23000	0 0135	310 50	360 00				670 50	1 00	63 01	
VanDyke, Lawrence	1229 Old Wilmington Road	Parikesburg	19365	Residential	Public Water	240678860	1,251 00	66000	0 0135	891 00	360 00				1,251 00	1 00	180 82	
Vankampen, Brian T (PW)	306 Green Hill Road	Coatesville	19320	Residential	Public Water	240743495	763 65	29800	0 0135	403 65	360 00				763 65	1 00	81 92	
Vargas, Jeremy (PW)	137 S Harner Blvd	Pomeroy	19367	Residential	Well		618 50	19000	0 0135	256 50	360 00				618 50	1 00	52 05	
Vega, Jose L Ybarra	1936 Valley Road, PO Box 143	Parikesburg	19365	Residential	Public Water	9240691316	453 00	18000	0 0135	243 00	210 00				453 00	1 00	49 32	
Venafro, Samantha	409 Broad Meadow Drive	Coatesville	19320	Residential	Public Water	240681901	1,156 50	59000	0 0135	796 50	360 00				1,156 50	1 00	161 84	
Venza, Anthony (PW)	224 Flagstone Circle	Parikesburg	19365	Residential	Public Water	240691437	1,116 00	56000	0 0135	756 00	360 00				1,116 00	1 00	153 42	
Vergheze, Abraham (PW)	601 Fox Trail	Coatesville	19320	Commercial	Public Water	240720360	3,582 00	132000	0 0135	1,782 00	1,800 00				3,582 00	5 00	122 22	
Vietri Electric (PW)	105 Independence Way	Coatesville	19320	Commercial	Public Water	5000053208	297 00	2000	0 0135	27 00	270 00				297 00	3 00	21 74	Usage Starts 7/1/2015
Vietri, Greg (PW)	105 Independence Way	Coatesville	19320	Residential	Public Water		805 50	33000	0 0135	445 50	360 00				805 50	1 00	90 41	
Villafane, Wilson	50 Real Street	Pomeroy	19367	Residential	Well		1,278 00	68000	0 0135	918 00	360 00				1,278 00	1 00	186 30	
Vitelli, Wendy	P O Box	Coatesville	19320	Residential	Public Water	240676208	790 65	31900	0 0135	430 65	360 00				790 65	1 00	87 40	
Vitkacs, Eugene & Starlet (PW)	231 Flagstone Circle	Coatesville	19320	Residential	Public Water	240684143	963 45	44700	0 0135	603 45	360 00				963 45	1 00	122 47	
Vost, Keith (PW)	403 Fox Trail	Parikesburg	19365	Residential	Public Water	240685035	1,126 50	57000	0 0135	766 50	360 00				1,126 50	1 00	156 16	
Wagner, John (PW)	808 Badrock Road</																	

Customer Account	Address	City	ZIP	Customer Class	Customer Type	PAWC Premise Number	Usage		Billing Rate	Consumption Revenue	Flat Fees	Other Fees	Penalty & Interest	Total Billed	EDU	Daily Usage	Comments
							Billing Period	Consumption (Gallons)									
Whitman, Richard, Jr	52 Fredrick Road	Coatesville	19320	Residential	Well		1,278 00	68000	0.135	918 00	360 00		1,278 00	1 00	188 30		
Wildoner, Daniel	21 West Maple Ave	Coatesville	19320	Residential	Well		1,521 00	86000	0.135	1,161 00	360 00		1,521 00	1 00	235 82		
Wilfong, Rory & Kirsten (PW)	707 Fox Trail	Parkeburg	19365	Residential	Public Water	240692652	940 50	43000	0.135	580 50	360 00		940 50	1 00	117 81		
Wilhelm, Melody (PW)	411 Flagstone Circle	Coatesville	19320	Residential	Public Water	240676981	927 00	42000	0.135	567 00	360 00		927 00	1 00	115 07		
Williams, Arthur (PW)	1243 Old Wilmington Road, PO Box 241	Pomeroy	19367	Residential	Public Water	240619448	728 55	27300	0.135	368 55	360 00		728 55	1 00	74 79		
Williams, Danny & Balena (PW)	21 Wick Drive	Parkeburg	19365	Residential	Public Water	240710274	1,118 00	56000	0.135	758 00	360 00		1,118 00	1 00	153 42		
Williams, Darrel (PW)	105 Fox Trail	Parkeburg	19365	Residential	Public Water	9240860419	1,462 50	78000	0.135	1,066 50	360 00	36 00	1,462 50	1 00	218 44		
Williams, Jason & Melissa (PW)	418 Flagstone Circle	Coatesville	19320	Residential	Public Water	240618546	1,395 45	78700	0.135	1,035 45	360 00		1,395 45	1 00	210 14		
Williams, Jennifer M (PW)	1210 Wynne Lane	Coatesville	19320	Residential	Public Water	9240745618	750 15	28900	0.135	390 15	360 00		750 15	1 00	79 18		
Williams, Trevor R (PW)	312 Green Hill Road	Parkeburg	19365	Residential	Public Water	240678808	1,398 15	78900	0.135	1,038 15	360 00		1,398 15	1 00	210 88		
Williamson, Gerald & Carol (PW)	104 Autumn Trail	Coatesville	19320	Residential	Public Water	24061854	620 55	19300	0.135	260 55	360 00		620 55	1 00	52 88		
Wilson, Harold & Barbara	61 Lincoln Avenue	Coatesville	19320	Residential	Well		684 00	24000	0.135	324 00	360 00		684 00	1 00	65 75		
Wilson, Jah & Bendon	70 Fredrick Road	Coatesville	19320	Residential	Well		1,548 00	88000	0.135	1,188 00	360 00		1,548 00	1 00	241 10		
Wilson, James	44 Washington Lane	Coatesville	19320	Residential	Well		643 50	21000	0.135	283 50	360 00		643 50	1 00	57 53		
Wilson, Sandra V (PW)	401 Broad Meadow Drive	Parkeburg	19365	Residential	Public Water	240691324	94 05	300	0.135	4 05	90 00		94 05	1 00	3 28	Last usage 3/31/2016	
Wilson, Shawnte M (PW)	112 N Hamer Blvd	Coatesville	19320	Residential	Public Water	240745805	839 25	35500	0.135	479 25	360 00		839 25	1 00	87 26		
Wimmer, Patrick (PW)	23 Wick Drive	Parkeburg	19365	Residential	Public Water	240709035	1,175 00	50000	0.135	675 00	360 00	140 00	1,175 00	1 00	136 99		
Witherspoon, Charles	28 Fredrick Road	Coatesville	19320	Residential	Well		576 00	16000	0.135	216 00	360 00		576 00	1 00	43 84		
Witmer Properties (PW)	104 Independence Way	Coatesville	19320	Commercial	Public Water	240707498	3,697 00	182000	0.135	2,457 00	1,440 00		3,697 00	4 00	496 63		
Witmer, Gregory C (PW)	319 Flagstone Circle	Coatesville	19320	Residential	Public Water	9240887176	778 50	31000	0.135	418 50	360 00		778 50	1 00	84 43		
Wolfe, Susan & Timothy (PW)	26 Reel Street	Coatesville	19320	Residential	Public Water	240696738	686 70	24200	0.135	328 70	360 00		686 70	1 00	66 30		
Wolfsont, Andrew K	209 Julie Drive	Parkeburg	19320	Residential	Public Water	9240673959	790 65	31900	0.135	430 65	360 00		790 65	1 00	87 40		
Wolsky, Vincent (PW)	207 Broadmeadow Drive	Parkeburg	19365	Residential	Public Water	240688382	445 05	6300	0.135	85 05	360 00		445 05	1 00	17 26		
Wolman, John E (PW)	30 Belvedere Avenue	Coatesville	19320	Residential	Public Water	240619527	883 80	38800	0.135	523 80	360 00		883 80	1 00	106 30		
Wood, Fillmore Bruce (PW)	56 Quarry Road	Coatesville	19320	Residential	Public Water	240619440	994 50	47000	0.135	634 50	360 00		994 50	1 00	128 77		
Woodward, Arnold C (PW)	510 Green Hill Road	Parkeburg	19365	Residential	Public Water	9240689851	724 50	27000	0.135	364 50	360 00		724 50	1 00	73 97		
Woodfolk, Oliver (PW)	40 Wick Drive	Parkeburg	19365	Residential	Public Water	240709037	981 00	46000	0.135	621 00	360 00		981 00	1 00	126 03		
Wright, Janine & Anthony (PW)	501 Green Hill Road	Parkeburg	19365	Residential	Public Water	240680085	1,035 00	50000	0.135	675 00	360 00		1,035 00	1 00	136 99		
Wright, Jonathan D (PW)	112 Broadmeadow Drive	Parkeburg	19365	Residential	Public Water	240688009	1,629 00	94000	0.135	1,269 00	360 00		1,629 00	1 00	257 53		
Wyatt, Stephanie (PW)	806 Fox Trail	Parkeburg	19365	Residential	Public Water	240682640	548 00	14000	0.135	189 00	360 00		548 00	1 00	38 36		
Wyatt, Jane	30 Reel Street	Coatesville	19320	Residential	Well		617 00	22000	0.135	297 00	180 00	140 00	617 00	1 00	120 22	Usage Starts 4/1/2016	
Yervelli, Thomas (PW)	104 Green Hill Road	Parkeburg	19365	Residential	Public Water	240677087	858 50	37000	0.135	499 50	360 00		858 50	1 00	101 37		
Yohn, William (PW)	9 Washington Lane	Coatesville	19320	Residential	Public Water	240685468	927 00	42000	0.135	567 00	360 00		927 00	1 00	115 07		
Young, Anthony R (PW)	914 Colonial Ct	Coatesville	19320	Residential	Public Water	240689480	1,143 00	58000	0.135	783 00	360 00		1,143 00	1 00	158 90		
Young, Franklin & Carol (PW)	500 Pebble Lane	Coatesville	19320	Residential	Public Water	240671193	648 90	21400	0.135	288 90	360 00		648 90	1 00	58 63		
Young, Herbert	65 Reel Street	Coatesville	19320	Residential	Well		765 00	30000	0.135	405 00	360 00		765 00	1 00	82 19		
Youngs, Christine (PW)	18 Belvedere Avenue, P O Box 164	Pomeroy	19367	Residential	Public Water	240619525	540 90	13400	0.135	180 90	360 00		540 90	1 00	36 71		
Yurkovic, Kathleen (PW)	205 Broad Meadow Drive	Parkeburg	19365	Residential	Public Water	240686380	493 65	9900	0.135	133 65	360 00		493 65	1 00	27 12		
Zangan, Christopher	775 Old Wilmington Road	Coatesville	19320	Residential	Well		1,264 50	67000	0.135	904 50	360 00		1,264 50	1 00	183 56		
Zelinsky, Michael (PW)	515 Pebble Lane	Coatesville	19320	Residential	Public Water	240678349	920 25	41500	0.135	560 25	360 00		920 25	1 00	113 70		
Ziegler, Lance P (PW)	509 Pebble Lane	Coatesville	19320	Residential	Public Water	240678295	1,249 85	65900	0.135	869 85	360 00		1,249 85	1 00	180 55		
Zipperien, Charles & Carol (PW)	13 Washington Lane	Coatesville	19320	Residential	Public Water	240685470	819 00	34000	0.135	459 00	360 00		819 00	1 00	93 15		
Zwack, Donald (PW)	1933 Valley Road	Pomeroy	19367	Residential	Public Water	240619499	800 10	32800	0.135	440 10	360 00		800 10	2 00	89 32		

1,094,495 64 46688340 5 630,292 80 426,387 00 27,367 49 7,448 54 1,094,495 63 1,248 00

Herbert E. MacCombie, Jr., P.E.

CONSULTING ENGINEERS SURVEYORS, INC.
1000 PALMERS MILL ROAD
MEDIA, PA 19063

CONSTRUCTION COST ESTIMATE

Cowan Road Area - Option 1

Cowan Estates to Octorara Glen (Gravity)

Act 537 Plan Update

Sadsbury Township, Chester County, PA

Item	Description	Unit	Quantity	Unit Cost	Total Cost
A	SANITARY SEWER				
1	8" SDR-35 - PVC				
	Cowan Estates Capped Sewer to Wick Drive	L.F.	750	\$ 62.00	\$ 46,500.00
	SUBTOTAL	L.F.	750	\$ 62.00	\$ 46,500.00
2	Sanitary Manhole (w/Frame & Cover)				
	Highspire Road	EA.	1	\$ 3,750.00	\$ 3,750.00
	SUBTOTAL	EA.	1	\$ 3,750.00	\$ 3,750.00
3	Tie in to Existing Manhole				
	Wick Drive	EA.	1	\$ 2,500.00	\$ 2,500.00
	SUBTOTAL	EA.	1	\$ 2,500.00	\$ 2,500.00
4	Testing				
	SUBTOTAL		1	\$ 500.00	\$ 500.00
					\$ 500.00
B	SITE				
1	Maintenance & Protection of Traffic				
	Octorara Rd. and Wick Dr.	L.S.	1	\$ 1,000.00	\$ 1,000.00
	SUBTOTAL				\$ 1,000.00
2	Erosion & Sedimentation Control				
	SUBTOTAL		1	\$ 1,500.00	\$ 1,500.00
					\$ 1,500.00
3	Trench Restoration (Local Road)				
	Octorara Rd. and Wick Dr.	L.F.	70	\$ 15.00	\$ 1,050.00
	SUBTOTAL	L.F.	70	\$ 15.00	\$ 1,050.00
4	Trench Restoration Outside Paving (Local Road)				
	Cowan Estates Capped Sewer to Wick Drive	L.F.	680	\$ 7.50	\$ 5,100.00
	SUBTOTAL	L.F.	680	\$ 7.50	\$ 5,100.00

SUBTOTAL	\$ 61,900.00
5% BOND COUNSEL, LEGAL, EASEMENT ACQUISITION	\$ 3,095.00
5% FIELD SURVEY	\$ 3,095.00
7.5% ENGINEERING DESIGN	\$ 4,642.50
5% INSPECTIONS	\$ 3,095.00
10% CONTINGENCY	\$ 6,190.00
TOTAL	\$ 82,017.50

EDUs to be Serviced = **20**
Cost per EDU = **\$ 4,100.88**

Residential	948
Commercial	48
Unknown	2
Total	998

Customer Account	Address	City	ZIP	Customer Class	Customer Type	AWC Premise Number	Usage		Consumption (Gallons)	Billing Rate	Consumption Revenue	Flat Fees	Other Fees	Penalty & Interest	Total Billed	EDU	Daily Usage	Comments
							Billing Period	Oct '15 - Sept 16										
Abdallah, Rachadi & Mariamo (PW)	508 Pebble Lane	Coatesville	19320	Residential	Public Water	240673000		1,013.40		48400	0.0135	653.40	360.00	-	1,013.40	1.00	132.60	
Anita C. Abel	405 Broad Meadow Drive	Parkeburg	19365	Residential	Public Water	9240691319		198.00		8000	0.0135	108.00	90.00		198.00	1.00	2.15	Usage Starts 7/1/2016
Acker, James E.	1953 Valley Road	Parkeburg	19365	Residential	Well			684.00		24000	0.0135	324.00	360.00		684.00	1.00	65.75	
Aerzen USA, (PW)	108 Independence Way	Coatesville	19320	Commercial	Public Water	240725263		2,472.75		76500	0.0135	1,032.75	1,440.00		2,472.75	4.00	209.59	
Afroilan, Domingo & Rebecca (PW)	1302 Old Wilmington Road	Coatesville	19320	Residential	Public Water	240619547		2,227.87		125900	0.0135	1,699.65	360.00	168.22	2,227.87	1.00	344.93	
Agatone, Michelle (PW)	223 Flagstone Circle	Coatesville	19320	Residential	Public Water	240685032		1,619.55		93300	0.0135	1,259.55	360.00		1,619.55	1.00	255.62	
Muhammad Ahmed	402 Green Hill Road	Parkeburg	19365	Residential	Public Water	240685025		1,035.00		50000	0.0135	675.00	360.00		1,035.00	1.00	136.99	
Craig Alaxson	402 Fox Trail	Parkeburg	19365	Residential	Public Water	9240691293		724.50		27000	0.0135	364.50	360.00		724.50	1.00	73.97	
Alcorn, Jeremy G. (PW)	1215 Wayne Lane	Coatesville	19320	Residential	Public Water	9240745635		831.15		34900	0.0135	471.15	360.00		831.15	1.00	95.62	
Alderman, Theodore (PW)	1921 Valley Road, Box 212	Pomeroy	19367	Residential	Public Water	240619504		787.95		31700	0.0135	427.95	360.00		787.95	1.00	86.85	
Alderman,Carole	68 Lincoln Avenue	Coatesville	19320	Residential	Well			657.00		22000	0.0135	297.00	360.00		657.00	1.00	60.27	
Alex, Elaine (PW)	112 Julie Drive	Parkeburg	19365	Residential	Public Water	240682037		943.20		43200	0.0135	583.20	360.00		943.20	1.00	118.36	
Alfaro, Lourdes (PW)	506 Pebble Lane	Coatesville	19320	Residential	Public Water	240674808		991.80		46800	0.0135	631.80	360.00		991.80	1.00	128.22	
Alferez, Teresa L.	97 Washington Lane	Coatesville	19320	Residential	Well			630.00		20000	0.0135	270.00	360.00		630.00	1.00	54.79	
Allen, Kimberly D. (PW)	47 Maffet Lane	Coatesville	19320	Residential	Public Water	9240745654		736.65		27900	0.0135	376.65	360.00		736.65	1.00	76.44	
Allgyer, Brandon (PW)	1203 Wynne Lane	Coatesville	19320	Residential	Public Water	9240745624		655.65		21900	0.0135	295.65	360.00		655.65	1.00	60.00	
Alnahhas, Salim (PW)	712 Forrest Drive	Coatesville	19320	Residential	Public Water	9240745654		1,134.90		57400	0.0135	774.90	360.00		1,134.90	1.00	157.26	
Althouse, James 2961 Lincoln Hwy	2961 Lincoln Highway	Coatesville	19320	Residential	Well			1,278.00		68000	0.0135	918.00	360.00		1,278.00	1.00	186.30	
Altizer, Cody	2082 Valley Road	Parkeburg	19365	Residential	Well			697.50		25000	0.0135	337.50	360.00		697.50	1.00	68.49	
Ammon, Aliah	2058 Valley Road	Parkeburg	19365	Residential	Well			643.50		21000	0.0135	283.50	360.00		643.50	1.00	57.53	
Amoriello, Aimee, (Paul Rhoades)(PW)	34 Chestnut Street	Parkeburg	19365	Residential	Public Water	240619482		654.30		21800	0.0135	294.30	360.00		654.30	1.00	59.73	
Amway, Grant(PW)	2930 W. Lincoln Highway	Coatesville	19320	Residential	Public Water	240687663		751.50		29000	0.0135	391.50	360.00		751.50	1.00	79.45	
Andrews, Richard & Daniel (PW)	2948 Lincoln Highway, PO Box 574	Sadsburyville	19369	Residential	Public Water	240722180		1,049.85		51100	0.0135	689.85	360.00		1,049.85	1.00	140.00	
Andrewick, Heidi (PW)	1927 Valley Road, PO Box 64	Pomeroy	19367	Residential	Public Water	240619501		623.25		19500	0.0135	263.25	360.00		623.25	1.00	53.42	
Antonelli, Philip (PW)	115 S. Harner Blvd	Coatesville	19320	Residential	Public Water	240743508		797.40		32400	0.0135	437.40	360.00		797.40	1.00	88.77	
Aquilante, Justin (PW)	603 Fox Trail	Parkeburg	19365	Residential	Public Water	240691436		1,588.50		91000	0.0135	1,228.50	360.00		1,588.50	1.00	249.32	
Aquilante, Mark (PW)	507 Fox Trail	Parkeburg	19365	Residential	Public Water	240689782		443.34		4400	0.0135	59.40	360.00	23.94	443.34	1.00	12.05	
Armstrong, Lowell	89 Washington Lane	Coatesville	19320	Residential	Well			806.85		29000	0.0135	391.50	360.00	55.35	806.85	1.00	79.45	
Astudillo, Germain	405 Anderson St	Coatesville	19320	Residential	Public Water	9240743477		1,789.65		105900	0.0135	1,429.65	360.00		1,789.65	1.00	290.14	
Audette, James	439 S. Bonsall School Road	Coatesville	19320	Residential	Well			832.50		35000	0.0135	472.50	360.00		832.50	1.00	95.89	
Austin, Noah (PW)	210 Fox Trail	Parkeburg	19365	Residential	Public Water	240682359		954.00		44000	0.0135	594.00	360.00		954.00	1.00	120.55	
Ayers, David (PW)	209 Fox Trail	Parkeburg	19365	Residential	Public Water	240682356		981.00		46000	0.0135	621.00	360.00		981.00	1.00	126.03	
Baen, Jesse (PW)	202 Green Hill Road	Parkeburg	19365	Residential	Public Water	240677331		502.83		7800	0.0135	107.30	360.00	37.53	502.83	1.00	21.37	
Baigent, Joseph (PW)	1301 Old Wilmington Road	Coatesville	19320	Residential	Public Water	240619513		1,183.50		61000	0.0135	823.50	360.00		1,183.50	1.00	167.12	
Bailey, Jennifer A	201 Fox Trail	Parkeburg	19365	Residential	Public Water	240682351		994.50		47000	0.0135	634.50	360.00		994.50	1.00	128.77	
Baker, James 898 Old Wm	898 Old Wilmington Road	Coatesville	19320	Residential	Well			724.50		27000	0.0135	364.50	360.00		724.50	1.00	73.97	
Baker, James 904	904 Old Wilmington Road	Coatesville	19320	Residential	Well			1,156.50		59000	0.0135	796.50	360.00		1,156.50	1.00	161.64	
Baldovich, James (PW)	706 Forrest Drive	Coatesville	19320	Residential	Public Water	240627637		831.15		34900	0.0135	471.15	360.00		831.15	1.00	95.62	
Bale, John & Debra (PW)	3 Washington Lane	Coatesville	19320	Residential	Public Water	240695465		562.50		15000	0.0135	202.50	360.00		562.50	1.00	41.10	
Bales, Joel P. (PW)	3 Wick Drive	Parkeburg	19365	Residential	Public Water	9240710276		819.75		38500	0.0135	519.75	300.00		819.75	1.00	141.03	Last invoice 7/18/2016
Ballymore Company (PW)	501 Gunnard Carlson Drive	Coatesville	19320	Commercial	Public Water	9240712888		3,180.60		155600	0.0135	2,100.60	1,080.00		3,180.60	3.00	426.30	
Barben, Betty (PW)	18 Reel Street	Coatesville	19320	Residential	Public Water	240695460		400.50		3000	0.0135	40.50	360.00		400.50	1.00	8.22	
Bardsley Daniel (House)(PW)	46 Quarry Road	Coatesville	19320	Residential	Public Water	240616565		897.30		39800	0.0135	537.30	360.00		897.30	1.00	109.04	
Bardsley, Renee (4) Apartments (PW)	46 Quarry Road	Coatesville	19320	Residential	Public Water	240616564		1,990.80		40800	0.0135	550.80	1,440.00		1,990.80	4.00	111.78	
Barkley, Dawn & Scott	56 Reel Street	Coatesville	19320	Residential	Well			927.00		42000	0.0135	567.00	360.00		927.00	1.00	115.07	
Barndt, Robert (PW)	211 West Julie Drive	Parkeburg	19365	Residential	Public Water	240673958		1,318.50		71000	0.0135	958.50	360.00		1,318.50	1.00	194.52	
Barnes, Charles & Shirley	38 Washington Lane	Coatesville	19320	Residential	Well			792.00		32000	0.0135	432.00	360.00		792.00	1.00	87.67	
Barnett, Megan L. (PW)	127 S. Harner Blvd.	Coatesville	19320	Residential	Public Water	240743502		961.02		39400	0.0135	531.90	360.00	69.12	961.02	1.00	107.95	
Barnett, Pamela L. (PW)	133 S. Harner Blvd	Coatesville	19320	Residential	Public Water	240743498		844.48		30200	0.0135	407.70	360.00	76.78	844.48	1.00	82.74	
Barnieh, Kwame S.(PW)	407 Fox Trail	Parkeburg	19365	Residential	Public Water	240685037		720.45		23000	0.0135	310.50	360.00	49.95	720.45	1.00	63.01	
Barr, Kenneth	1251 Old Wilmington Road, PO Box 152	Pomeroy	19367	Residential	Well			846.00		36000	0.0135	486.00	360.00		846.00	1.00	98.63	
Barrett, Cynthia (PW)	403 Anderson St.	Coatesville	19320	Residential	Public Water	9240743374		747.45		28700	0.0135	387.45	360.00		747.45	1.00	78.63	
Barron, Gordon & Gina (PW)	315 Flagstone Circle	Coatesville	19320	Residential	Public Water	240688762		1,602.00		92000	0.0135	1,242.00	360.00		1,602.00	1.00	252.05	
Bartel, Kelly Ann (PW)	101 Fox Trail	Parkeburg	19365	Residential	Public Water	240680364		792.00		32000	0.0135	432.00	360.00		792.00	1.00	87.67	
Barth, Kevin A	400 Anderson Street	Coatesville	19320	Residential	Public Water	9240743420		1,195.65		61900	0.0135	835.65	360.00		1,195.65	1.00	169.59	
Basmajian, Dennis (PW)	101 Broad Meadow Drive	Parkeburg	19365	Residential	Public Water	240685164		927.00		42000	0.0135	567.00	360.00		927.00	1.00	115.07	
Baxter, James (PW)	51 Maffet Lane	Coatesville	19320	Residential	Public Water	9240745659		625.95		19700	0.0135	265.95	360.00		625.95	1.00	53.97	
Baxter, Jayde	104 N. Harner Blvd.	Coatesville	19320	Residential	Public Water	9240745609		471.90		19400	0.0135	261.90	180.00	30.00	471.90	1.00	106.01	Usage Starts 4/1/2016
Baynard, Edgar	308 Green Hill Road	Parkeburg	19365	Residential	Public Water	9240678859		1,004.20		48000	0.0135	648.00	270.00	86.20	1,004.20	1.00	175.82	Usage Starts 1/1/2016
Beeghley, John & Laura (PW)	513 Pebble Lane, PO Box 561	Sadsburyville	19369	Residential	Public Water	240674810		1,383.30		75800	0.0135	1,023.30	360.00		1,383.30	1.00	207.67	
Beeler, Dan (PW)	228 Sandy Way	Coatesville	19320	Residential	Public Water	240691288		1,132.20		51000	0.0135	688.50	360.00	83.70	1,132.20	1.00	139.73	
Beeler, Sharon M. (PW)	114 N. Harner Blvd	Coatesville	19320	Residential	Public Water	9240745604		954.00		44000	0.0135	594.00	360.00		954.00	1.00	120.55	
Beiler, Mahlon (PW)	107 Broad Meadow Drive	Parkeburg	19365	Residential	Public Water	9240685161		621.00		26000	0.0135	351.00	270.00		621.00	1.00	95.24	Last Usage 6/30/2016
Belnome, Vincent M	15 Reel Street	Coatesville	19320	Residential	Public Water	9240697042		111.00		6000	0.0135	81.00	30.00		111.00	1.00	200.00	Usage Starts 9/1/2016
Bennett, Michael & Sharon(PW)	10 Smith Farm Lane	Parkeburg	19365	Residential	Public Water	240733216		636.75		20500	0.0135	276.75	360.00		636.75	1.00	56.16	
Bennett, Michael (PW)	10 Smith Farm Lane	Parkeburg	19365	Residential	Public Water	240735583		740.70		28200	0.0135	380.70	360.00		740.70	1.00	77.26	
Bergmaier, Thomas	899 Old Wilmington Road	Coatesville	19320	Residential	Well			1,413.00		78000	0.0135	1,053.00	360.00		1,413.00	1.00	213.70	
Berkey, Raymond, Jr.	2 North St., PO Box 117	Pomeroy	19367	Residential	Well			738.00		28000	0.0135	378.00	360.00		738.00	1.00	76.71	
Biedenkapp, Gerald S. Nancy	3 Wick Drive	Parkeburg																

Blumenstock, John A. (PW)	125 S. Harner Blvd.	Coatesville	19320	Residential	Public Water	240743503	877.05	38300	0.0135	517.05	360.00	877.05	1.00	104.93
Boccio, Anthony & Leslie Ann (PW)	516 Pebble Lane	Coatesville	19320	Residential	Public Water	240676983	1,079.55	53300	0.0135	719.55	360.00	1,079.55	1.00	146.03
Bogard, Robert (PW)	50 Hoffman Ave, PO Box 352	Sadsburyville	19369	Residential	Public Water	240695448	711.00	26000	0.0135	351.00	360.00	711.00	1.00	71.23
Bogdon, Brian (PW)	1213 Wynne Lane	Coatesville	19320	Residential	Public Water	9240745633	603.45	24700	0.0135	333.45	270.00	603.45	1.00	90.48
Bohm, Dwight & Nancy (PW)	11 Wick Drive	Parkeburg	19365	Residential	Public Water	240709036	2,206.81	124000	0.0135	1,674.00	360.00	2,206.81	1.00	339.73
Bolivar, Donna (PW)	808 Timber Drive	Coatesville	19320	Residential	Public Water	240678807	1,121.40	56400	0.0135	761.40	360.00	1,121.40	1.00	154.52
Boliman, Douglas S. (PW)	116 E. Julie Drive	Parkeburg	19365	Residential	Public Water	240678906	1,036.35	50100	0.0135	676.35	360.00	1,036.35	1.00	137.26
Boninu, Michael J. (PW)	19 Spruce St.	Parkeburg	19365	Residential	Public Water	240619452	330.00	0	0.0135	-	330.00	330.00	1.00	-
Borrell, William	34 Lincoln Ave.	Coatesville	19320	Residential	Well		1,542.60	80000	0.0135	1,080.00	360.00	1,542.60	1.00	219.18
Bottura, Brett G	510 Boyce Street	Coatesville	19320	Residential	Public Water	9240743455	947.25	43500	0.0135	587.25	360.00	947.25	1.00	119.18
Bousquet, Justin & Shannon (PW)	919 Colonial Court	Coatesville	19320	Residential	Public Water	240689853	373.50	1000	0.0135	13.50	360.00	373.50	1.00	2.74
Bowman, Jane(PW)	19 Smith Farm Drive	Parkeburg	19365	Residential	Public Water	240709031	1,057.95	46000	0.0135	621.00	360.00	1,057.95	1.00	126.03
Bowser, Christopher(not connected)	2066 Virginia Avenue,	Parkeburg	19365	Residential	Well		1,548.00	88000	0.0135	1,188.00	360.00	1,548.00	1.00	241.10
Boyd, Henry PW	7 Stove Pipe Hill Rd, PO Box 101	Pomeroy	19367	Residential	Public Water	240734653	944.55	43300	0.0135	584.55	360.00	944.55	1.00	118.63
Boyd, John	119 Washington Lane	Coatesville	19320	Residential	Well		1,183.50	61000	0.0135	823.50	360.00	1,183.50	1.00	167.12
Boyer, Danita A. (PW)	13 Spaulding Avenue	Coatesville	19320	Residential	Public Water	240619544	1,041.75	50500	0.0135	681.75	360.00	1,041.75	1.00	138.36
Boyko, Brian & Cori (PW)	611 N. Culvert Street	Parkeburg	19365	Residential	Public Water	240682290	968.25	49500	0.0135	668.25	300.00	968.25	1.00	162.83
Bradford Bill, garage	1991 Valley Road	Parkeburg	19365	Commercial	Well		441.00	6000	0.0135	81.00	360.00	441.00	1.00	16.44
Bradley, James & Judith (PW)	212 Fox Trail	Parkeburg	19365	Residential	Public Water	240682358	495.00	10000	0.0135	135.00	360.00	495.00	1.00	27.40
Bradley, Patrick	814 Old Wm Road, PO Box 614	Sadsburyville	19369	Residential	Well		832.50	35000	0.0135	472.50	360.00	832.50	1.00	95.89
Brandmier, Kenneth (PW)	34 Orr Lane	Coatesville	19320	Residential	Public Water	9240743427	909.45	40700	0.0135	549.45	360.00	909.45	1.00	111.51
Brant, Shane Eugene	23 Washington Lane	Coatesville	19320	Residential	Well		612.75	17000	0.0135	229.50	360.00	612.75	1.00	46.58
Brewer Memorial Baptist Church	801 Meadowbrook Drive	Coatesville	19320	Commercial	Well		535.50	13000	0.0135	175.50	360.00	535.50	1.00	35.62
Brickus, Tonya N.	327 Trego Avenue	Coatesville	19320				50.00		0.0135	-	-	50.00	-	-
Bridwell, Jane	27 North Street	Coatesville	19320	Residential	Public Water	9240734659	246.90	9400	0.0135	126.90	120.00	246.90	1.00	77.05
Brigman, Deatria, E.	808 Old Wilmington Road	Coatesville	19320	Residential	Well		481.50	9000	0.0135	121.50	360.00	481.50	1.00	24.66
Brown, Arthur	58 Lincoln Avenue	Coatesville	19320	Residential	Well		981.00	46000	0.0135	621.00	360.00	981.00	1.00	126.03
Brown, Kelly	947 Old Wilmington Road	Coatesville	19320	Residential	Well		886.50	39000	0.0135	526.50	360.00	886.50	1.00	106.85
Brown, Ryan (PW)	225 Flagstone Circle	Coatesville	19320	Residential	Public Water	9240684120	832.50	35000	0.0135	472.50	360.00	832.50	1.00	95.89
Brown, Walton	401 Broad Meadow Drive	Parkeburg	19365	Residential	Public Water	9240691324	762.75	36500	0.0135	492.75	270.00	762.75	1.00	133.70
Bruton, Francis (PW)	699 Forrest Drive	Coatesville	19320	Residential	Public Water	9240629865	878.40	38400	0.0135	518.40	360.00	878.40	1.00	105.21
Bucci, Thomas	14 Andrew Drive	Coatesville	19320	Residential	Well		603.00	18000	0.0135	243.00	360.00	603.00	1.00	49.32
Buchanan, Randy	790 Old Wilmington Road, PO Box 381	Sadsburyville	19369	Residential	Well		751.50	29000	0.0135	391.50	360.00	751.50	1.00	79.45
Buchanan, Sharee (PW)	132 Autumn Trail	Coatesville	19320	Residential	Public Water	240616532	522.01	12000	0.0135	162.00	360.00	522.01	1.00	32.88
Burkey, Adam	51 Meeting House Lane	Coatesville	19320	Residential	Well		214.50	7000	0.0135	94.50	120.00	214.50	1.00	56.91
Burnett, Charles N	937 Old Wilmington Road	Coatesville	19320	Residential	Public Water	9240688759	900.00	40000	0.0135	540.00	360.00	900.00	1.00	109.59
Burt, Christopher	21 Morris Lane	Coatesville	19320	Residential	Well		657.00	22000	0.0135	297.00	360.00	657.00	1.00	60.27
Bush, William R	802 Fox Trail	Parkeburg	19365	Residential	Public Water	9240692642	1,210.50	63000	0.0135	850.50	360.00	1,210.50	1.00	172.60
Butler, Patrick	112 Autumn Trail	Coatesville	19320	Residential	Public Water	9240616542	1,238.85	65100	0.0135	878.85	360.00	1,238.85	1.00	178.36
Bymaster, Bruce	39 Washington Lane	Coatesville	19320	Residential	Well		738.00	28000	0.0135	378.00	360.00	738.00	1.00	76.71
Byrne, Patricia M.(PW)	37 Chestnut Street, PO Box 82	Pomeroy	19367	Residential	Public Water	240619470	454.50	7000	0.0135	94.50	360.00	454.50	1.00	19.18
Cain, James (PW)	1926 Valley Road, PO Box 141	Pomeroy	19367	Residential	Public Water	240619518	409.50	3000	0.0135	40.50	360.00	409.50	1.00	8.22
Cairns, Donald	43 Morris Lane	Coatesville	19320	Residential	Well		603.00	18000	0.0135	243.00	360.00	603.00	1.00	49.32
Cairns, Donald & Kelly	50 Meeting House	Coatesville	19320	Residential	Well		1,318.50	71000	0.0135	958.50	360.00	1,318.50	1.00	194.52
Calle, Rolando I	11 Belvedere Avenue	Coatesville	19320	Residential	Public Water	9240619533	1,165.35	64100	0.0135	865.35	300.00	1,165.35	1.00	210.86
Cammie, Joseph & Sherry (Their Home)	11 Lincoln Avenue	Coatesville	19320	Residential	Well		724.50	27000	0.0135	364.50	360.00	724.50	1.00	73.97
Campbell, Jamie R.	16 Washington Lane	Coatesville	19320	Residential	Public Water	9240695471	616.65	27900	0.0135	376.65	240.00	616.65	1.00	115.29
Campitelli, Joseph (PW)	304 Fox Trail	Parkeburg	19365	Residential	Public Water	240684579	1,264.50	67000	0.0135	904.50	360.00	1,264.50	1.00	183.56
Campos, Ernest	1268 Old Wilmington Road	Parkeburg	19365	Residential	Well		765.00	30000	0.0135	405.00	360.00	765.00	1.00	82.19
Cannavo, James M	605 Fox Trail	Parkeburg	19365	Residential	Public Water	9240691435	322.50	15000	0.0135	202.50	120.00	322.50	1.00	122.95
Canterino, John T.	107 Broad Meadow Drive	Parkeburg	19365	Residential	Public Water	9240685161	292.50	15000	0.0135	202.50	90.00	292.50	1.00	163.04
Carman, Joshua (PW)	102 Broad Meadow Drive	Parkeburg	19365	Residential	Public Water	9240685034	36.75	500	0.0135	6.75	30.00	36.75	1.00	16.67
Carr, David (PW)	105 Julie Drive	Parkeburg	19365	Residential	Public Water	240682291	615.15	18900	0.0135	255.15	360.00	615.15	1.00	51.78
Carr, Nancy A. (PW)	308 Fox Trail	Parkeburg	19365	Residential	Public Water	240684581	635.40	17000	0.0135	229.50	360.00	635.40	1.00	46.58
Casillas, Leticia	8 Newport Avenue	Parkeburg	19365	Residential	Well		711.00	26000	0.0135	351.00	360.00	711.00	1.00	71.23
Catalano, Benjamin (PW)	405 Fox Trail	Parkeburg	19365	Residential	Public Water	240685036	1,035.00	50000	0.0135	675.00	360.00	1,035.00	1.00	136.99
Catalanotto, Kristen M. (PW)	35 Kincaid Lane	Coatesville	19320	Residential	Public Water	240743424	628.52	16700	0.0135	225.45	360.00	628.52	1.00	45.75
Catanese, Joseph (PW)	104 Slate Ridge Road	Coatesville	19320	Residential	Public Water	240616560	1,495.35	84100	0.0135	1,135.35	360.00	1,495.35	1.00	230.41
Cavanaugh, Marcus	58 Washington Lane	Coatesville	19320	Residential	Well		1,129.50	57000	0.0135	769.50	360.00	1,129.50	1.00	156.16
Central Baptist Church	1944 Valley Road, PO Box 116	Pomeroy	19367	Commercial	Well		400.50	3000	0.0135	40.50	360.00	400.50	1.00	8.22
Cera, Robert & Kathleen (PW)	217 Flagsone Circle	Coatesville	19320	Residential	Public Water	240623588	933.75	42500	0.0135	573.75	360.00	933.75	1.00	116.44
Cerritelli, Roger	1245 Old Wilmington Road	Parkeburg	19365	Residential	Well		1,048.50	51000	0.0135	688.50	360.00	1,048.50	1.00	139.73
Chalupsky, Thomas A. (PW)	402 Flagsone Circle	Coatesville	19320	Residential	Public Water	240682350	751.50	29000	0.0135	391.50	360.00	751.50	1.00	79.45
Chambers, Paul L. Jr.(PW)	45 Maffet Lane	Coatesville	19320	Residential	Public Water	9240745653	931.05	42300	0.0135	571.05	360.00	931.05	1.00	115.89
Chang, Alan C	419 Anderson Street	Coatesville	19320	Residential	Public Water	9240743470	642.00	32000	0.0135	432.00	210.00	642.00	1.00	149.53
Chiavacci, John (PW)	111 Broad Meadow Drive	Parkeburg	19365	Residential	Public Water	240685159	736.65	27900	0.0135	376.65	360.00	736.65	1.00	76.44
Chicosky, Susan	47 Reel Street	Coatesville	19320	Residential	Well		873.00	38000	0.0135	513.00	360.00	873.00	1.00	104.11
Choi, Michael (PW)	105 Slate Ridge Road	Coatesville	19320	Residential	Public Water	240621177	1,269.37	61000	0.0135	823.50	360.00	1,269.37	1.00	167.12
Christensen, Maribeth (PW)	1212 Wynne Lane	Coatesville	19320	Residential	Public Water	240745619	387.00	0	0.0135	-	360.00	387.00	1.00	-
Chronister, Benjamin D.(PW)	110 Fox Trail	Parkeburg	19365	Residential	Public Water	240680976	643.50	21000	0.0135	283.50	360.00	643.50	1.00	57.53
Clapp, Jason G	412 Anderson Street	Coatesville	19320	Residential	Public Water	9240743446	1,338.75	72500	0.0135	978.75	360.00	1,338.75	1.00	198.63
Clark, Edward	543 Meeting House Lane	Coatesville	19320	Residential	Well		562.50	15000	0.0135	202.50	360.00	562.50	1.00	41.10
Clark, Kevin (PW)	2 Wallace Alley	Parkeburg	19365	Residential	Public Water	240619494	657.00	22000	0.0135	297.00	360.00	657.00	1.00	60.27
Clark, Meri-Sue	110 Green Hill Rd	Parkeburg	19365	Residential	Public Water	9240677094	295.50	13000	0.0135	175.50	120.00	295.50	1.00	106.56
Clemson, Jessica	2 Maple Avenue	Coatesville	19320	Residential	Well		990.00	45000	0.0135	607.50	360.00	990.00	1.00	123.29
Coblentz, Raymond	1942 Valley Road, PO Box 226	Pomeroy	19367	Residential	Well		832.50	35000	0.0135	472.50	360.00	832.50	1.00	95.89
Cole, Jeffrey M. (PW)	1208 Wynne Lane	Coatesville	19320	Residential	Public Water	9240745617	792.00	32000	0.0135	432.00	360.00	792.00	1.00	87.67
Coleman, Christopher (PW)	909 Colonial Court	Coatesville	19320	Residential	Public Water	240687491	1,008.00	48000	0.0135	648.00	360.00	1,008.00	1.00	131.51
Collier, Lee. G.(PW)	49 Maffet Lane	Coatesville	19320	Residential	Public Water	9240745658	816.30	33800	0.0135	456.30	360.00	816.30	1.00	92.60
Communication Test Design (PW)	200 Steward Huston Dr.	Coatesville	19320	Commercial	Public Water	240691363	19,076.85	1,013,100	0.0135	13,676.85	5,400.00	19,076.85	15.00	2,775.62
Conroy, John & Christina														

Conwell, Jason (PW)	128 Autumn Trail	Coatesville	19320	Residential	Public Water	240616534	1,095.75	54500	0.0135	735.75	360.00		1,095.75	1.00	149.32	
Courtney, Brooks, A (PW)	508 Broadmeadow Drive	Parkeburg	19365	Residential	Public Water	240688756	972.00	42000	0.0135	567.00	360.00	45.00	972.00	1.00	115.07	
Cowan, Richard	31 Morris Lane	Coatesville	19320	Residential	Well		603.00	18000	0.0135	243.00	360.00		603.00	1.00	49.32	
Cowan, Richard (PW)	209 Broadmeadow Drive	Parkeburg	19365	Residential	Public Water	240686384	981.00	46000	0.0135	621.00	360.00		981.00	1.00	126.03	
Cowan, Richard(Apt 1)	31 Morris Lane	Coatesville	19320	Residential	Well		616.50	19000	0.0135	256.50	360.00		616.50	1.00	52.05	
Cowen, Michael (PW)	27 Wick Drive	Parkeburg	19365	Residential	Public Water	9240711396	765.00	30000	0.0135	405.00	360.00		765.00	1.00	82.19	
Crandall, Steven	2036 Valley Road	Parkeburg	19365	Residential	Well		927.00	42000	0.0135	567.00	360.00		927.00	1.00	115.07	
Crowley, John	511 Pebble Lane	Coatesville	19320	Residential	Public Water	9240671195	1,102.50	55000	0.0135	742.50	360.00		1,102.50	1.00	150.68	
Crugnale, Nick (PW)	63 Washington Lane	Coatesville	19320	Residential	Public Water	9240695479	416.70	2000	0.0135	27.00	360.00	29.70	416.70	1.00	5.48	
Cucchi, David & Richelle (PW)	205 Julie Drive	Parkeburg	19365	Residential	Public Water	240673957	1,575.00	90000	0.0135	1,215.00	360.00		1,575.00	1.00	246.58	
Culbertson, Melanie (PW)	106 Autumn Trail	Coatesville	19320	Residential	Public Water	9240689860	846.00	36000	0.0135	486.00	360.00		846.00	1.00	98.63	
Culpin, Carol & Roy(Liz Harrington)(PW)	212 Julie Drive	Parkeburg	19365	Residential	Public Water	240680947	799.43	28400	0.0135	383.40	360.00	56.03	799.43	1.00	77.81	
Cumberland Insurance (PW)	101 Independence Way	Coatesville	19320	Commercial	Public Water	240707496	1,113.75	2500	0.0135	33.75	1,080.00		1,113.75	3.00	6.85	
Cunningham, Jason	22 Washington Lane	Coatesville	19320	Residential	Well		1,102.50	55000	0.0135	742.50	360.00		1,102.50	1.00	150.68	
Curry, Steven & Tanya (PW)	502 Broadmeadow Drive	Parkeburg	19365	Residential	Public Water	240688753	1,024.90	42000	0.0135	567.00	360.00	97.90	1,024.90	1.00	115.07	
Cusamado, Kae (PW)	902 Colonial Court	Coatesville	19320	Residential	Public Water	240681056	738.00	28000	0.0135	378.00	360.00		738.00	1.00	76.71	
Custom Inserts (PW)	56 Chestnut Street, PO Box 57	Pomeroy	19367	Commercial	Public Water	240619466	964.35	18100	0.0135	244.35	720.00		964.35	2.00	49.59	
D'Amato, Madeline Ann (PW)	304 Trego Avenue	Coatesville	19320	Residential	Public Water	9240743490	873.00	38000	0.0135	513.00	360.00		873.00	1.00	104.11	
Daily, Judith G	509 Fox Trail	Parkeburg	19365	Residential	Public Water	9240689778	372.00	12000	0.0135	162.00	210.00		372.00	1.00	56.07	Usage Starts 3/1/2016
Daley, William & Deborah	447 S. Bonsall School Road	Coatesville	19320	Residential	Well		1,224.00	64000	0.0135	864.00	360.00		1,224.00	1.00	175.34	
Daller, Donald & Tricia	743 Old Wilmington Road	Coatesville	19320	Residential	Well		873.00	38000	0.0135	513.00	360.00		873.00	1.00	104.11	
Dalmas, George	35 Helen Street	Parkeburg	19365	Residential	Well		724.50	27000	0.0135	364.50	360.00		724.50	1.00	73.97	
Dalmas, Jared	39 Lincoln Avenue	Coatesville	19320	Residential	Well		603.00	18000	0.0135	243.00	360.00		603.00	1.00	49.32	
Dalton, Cateena L.	27 W. Maple Avenue	Coatesville	19320	Residential	Well		765.00	30000	0.0135	405.00	360.00		765.00	1.00	82.19	
Dandrea, Jason & Heather (PW)	700 Forrest Drive	Coatesville	19320	Residential	Public Water	240627697	1,572.30	89800	0.0135	1,212.30	360.00		1,572.30	1.00	246.03	
Daniels, Thomas (PW)	1262 Old Wilmington Road, PO Box 35	Pomeroy	19367	Residential	Public Water	240619475	1,018.80	43500	0.0135	587.25	360.00	71.55	1,018.80	1.00	119.18	
Darrone, Christian (PW)	28 Wick Drive	Parkeburg	19365	Residential	Public Water	240709041	927.00	42000	0.0135	567.00	360.00		927.00	1.00	115.07	
Davis, David	410 Green Hill Road	Parkeburg	19365	Residential	Public Water	9240685029	240.00	10000	0.0135	135.00	105.00		240.00	1.00	93.46	Usage Starts 6/15/2016
Davis, Debbie	1264 Old Wilmington Road, PO Box 213	Pomeroy	19367	Residential	Well		62.00	8000	0.0135	108.00	360.00	(406.00)	62.00	1.00	21.92	
Davis, Donald & Myrtle PW	9 North Street, PO Box 189	Pomeroy	19367	Residential	Public Water	240734655	601.65	17900	0.0135	241.65	360.00		601.65	1.00	49.04	\$406 Credit Memo
Davis, Jennifer (PW)	505 Greenhill Road	Parkeburg	19365	Residential	Public Water	240680087	967.50	45000	0.0135	607.50	360.00		967.50	1.00	123.29	
Davis, Kenneth	43 Fredrick Road	Coatesville	19320	Residential	Well		1,089.00	54000	0.0135	729.00	360.00		1,089.00	1.00	147.95	
DeFelice, Andrea (PW)	310 Fox Trail	Parkeburg	19365	Residential	Public Water	240684582	474.75	6000	0.0135	81.00	360.00	33.75	474.75	1.00	16.44	
DeJose, Geraldo & Carol (PW)	134 Autumn Trail	Coatesville	19320	Residential	Public Water	240691281	1,021.50	49000	0.0135	661.50	360.00		1,021.50	1.00	134.25	
Delacerda, Alberto (PW)	110 Slate Ridge Road	Coatesville	19320	Residential	Public Water	240616557	1,152.45	58700	0.0135	792.45	360.00		1,152.45	1.00	160.82	
Delaware Valley Concrete(PW)	18 Chestnut Street, PO Box 457	Pomeroy	19367	Commercial	Public Water	240619483	1,412.55	51300	0.0135	692.55	720.00		1,412.55	2.00	140.55	
Delia, Leonide (PW)	120 Autumn Trail	Coatesville	19320	Residential	Public Water	240616538	686.70	24200	0.0135	326.70	360.00		686.70	1.00	66.30	
Denny, Christopher (PW)	112 Fox Trail	Parkeburg	19365	Residential	Public Water	9240680977	697.50	25000	0.0135	337.50	360.00		697.50	1.00	68.49	
Desimone, David S.(PW)	25 Wick Drive	Parkeburg	19365	Residential	Public Water	240711669	1,072.00	32000	0.0135	432.00	360.00	280.00	1,072.00	1.00	87.67	
Deubique, Nichole (PW)	22 Spaulding Avenue	Coatesville	19319	Residential	Public Water	9240619540	948.00	48000	0.0135	648.00	300.00		948.00	1.00	157.89	Usage Starts 12/1/2015
Devine, George	1 Andrew Drive	Coatesville	19320	Residential	Well		562.50	15000	0.0135	202.50	360.00		562.50	1.00	41.10	
Devito, Nicholas	835 Old Wilmington Road	Coatesville	19320	Residential	Well		1,305.00	70000	0.0135	945.00	360.00		1,305.00	1.00	191.78	
Devlin, Clotilda (PW)	54 Washington Lane	Coatesville	19320	Residential	Public Water	240695476	846.00	36000	0.0135	486.00	360.00		846.00	1.00	98.63	
Devlin, Robert	2950 Lincoln Highway, PO Box 603	Sadsburyville	19369	Residential	Well		765.00	30000	0.0135	405.00	360.00		765.00	1.00	82.19	
DeVoe, Tyler B.	315 Walnut Drive	Parkeburg	19364	Commercial	Well		459.00	14000	0.0135	189.00	270.00		459.00	1.00	51.28	Usage Starts 1/1/2016
Diamond Run Landscapes, Inc.not conr	2042 Valley Road	Parkeburg	19365	Commercial	Well		1,548.00	88000	0.0135	1,188.00	360.00		1,548.00	1.00	38.36	
Digiacomio, Alfonse (PW)	415 Flagstone Circle	Coatesville	19320	Residential	Public Water	240675553	962.10	44600	0.0135	602.10	360.00		962.10	1.00	241.10	
DiLuigi, Roxanne (PW)	211 Broad Meadow Dr.	Parkeburg	19365	Residential	Public Water	240686386	589.50	17000	0.0135	229.50	360.00		589.50	1.00	122.19	
Diobilda, Joseph & Paula (PW)	45 Reel Street	Coatesville	19320	Residential	Public Water	240686386	778.50	31000	0.0135	418.50	360.00		778.50	1.00	46.58	
DiProspero, Adrienne M. (PW)	416 Flagstone Circle	Coatesville	19320	Residential	Public Water	240674812	1,056.60	51600	0.0135	696.60	360.00		1,056.60	1.00	84.93	
Dixon, Erica G. (PW)	208 Julie Drive	Parkeburg	19365	Residential	Public Water	240681887	1,226.33	56100	0.0135	757.35	360.00	25.00	1,226.33	1.00	141.37	83.98
Domblesky, Brian	PO Box 283, Tax Parcel, 37-2Q-02-02	Sadsburyville	19369	Residential	Well		684.00	24000	0.0135	324.00	360.00		684.00	1.00	153.70	
Domblesky, Marilyn (PW)	1237 Old Wilmington Road, PO Box 197	Pomeroy	19367	Residential	Public Water	240619449	798.51	26600	0.0135	359.10	360.00	25.00	798.51	1.00	65.75	54.41
Donnelly, Joseph (PW)	18 Helen Street, PO Box 237	Pomeroy	19367	Residential	Public Water	240619493	482.85	9100	0.0135	122.85	360.00		482.85	1.00	72.88	
Donohue, Tim	812 West First Avenue	Parkeburg	19365	Residential	Well		549.00	14000	0.0135	189.00	360.00		549.00	1.00	24.93	
Donovan, Jesse A. (PW)	1928 Valley Road	Parkeburg	19365	Residential	Public Water	240619519	724.50	27000	0.0135	364.50	360.00		724.50	1.00	38.36	
Doratt, John & Douglas NOT CONNEC	14 Stovepipe Hill Rd, PO Box 228	Pomeroy	19367	Residential	Well		1,664.10	88000	0.0135	1,188.00	360.00	116.10	1,664.10	1.00	73.97	
Dougherty, Susan J. (PW)	502 Pebble Lane	Coatesville	19320	Residential	Public Water		562.50	15000	0.0135	202.50	360.00		562.50	1.00	241.10	
Douglas, Charles	102 Green Hill Road	Parkeburg	19365	Residential	Public Water	9240677085	742.05	28300	0.0135	382.05	360.00		742.05	1.00	41.10	
Dow Properties, LP	211 W. Stewart Huston Dr.	Coatesville	19320	Commercial	Public Water	240717879	1,552.50	35000	0.0135	472.50	1,080.00		1,552.50	3.00	95.89	
Drelick, Jesse R. (PW)	609 Fox Trail	Parkeburg	19365	Residential	Public Water	290691433	600.75	29000	0.0135	391.50	180.00	29.25	600.75	1.00	159.34	Last usage 3/31/2016
Duda, Joseph	61 MeetingHouse Lane, PO Box 144	Sadsburyville	19369	Residential	Well		900.00	40000	0.0135	540.00	360.00		900.00	1.00	109.59	
Duda, Joseph (Betty Buchanan)	60 Meetinghouse Lane, PO Box 133	Sadsburyville	19369	Residential	Well		481.50	9000	0.0135	121.50	360.00		481.50	1.00	24.66	
Dunn, David	36 Reel Street	Coatesville	19320	Residential	Public Water	9240710021	523.50	21000	0.0135	283.50	240.00		523.50	1.00	86.78	Usage Starts 2/1/2016
Dunn, William	29 Helen Street, PO Box 159	Pomeroy	19367	Residential	Well		797.00	22000	0.0135	297.00	360.00	140.00	797.00	1.00	60.27	
Dziengelski, Thomas & Barbara (PW)	805 Timber Drive	Coatesville	19320	Residential	Public Water	240688419	1,105.20	55200	0.0135	745.20	360.00		1,105.20	1.00	151.23	
Eason, Robert J. (PW)	1934 Valley Road	Parkeburg	19365	Residential	Public Water	240619484	986.40	46400	0.0135	626.40	360.00		986.40	1.00	127.12	
Ebke, Kirk & Donna (PW)	416 Flagstone Circle	Coatesville	19320	Residential	Public Water	240681051	1,089.00	54000	0.0135	729.00	360.00		1,089.00	1.00	147.95	
Edke, Rajendra (PW)	711 Fox Trail	Parkeburg	19365	Residential	Public Water	240692654	912.60	38000	0.0135	513.00	360.00	39.60	912.60	1.00	104.11	
Eells, Brian(PW)	307 Broad Meadow Drive	Parkeburg	19365	Residential	Public Water	240689844	733.95	27700	0.0135	373.95	360.00		733.95	1.00	75.89	
Emerson, Michael (NOT TIED IN)	14 Hoffman Avenue	Coatesville	19320	Residential	Well		1,664.10	88000	0.0135	1,188.00	360.00	116.10	1,664.10	1.00	241.10	
Erickson, John (PW)	47 Lincoln Avenue	Coatesville	19320	Residential	Public Water	9240745624	778.50	31000	0.0135	418.50	360.00		778.50	1.00	84.93	
Esh, David	894 Old Wilmington Road	Coatesville	19320	Residential	Well		1,143.00	58000	0.0135	783.00	360.00		1,143.00	1.00	158.90	
Eshleman, Eric W. (PW)	404 Green Hill Road	Parkeburg	19365	Residential	Public Water	240685026	684.00	24000	0.0135	324.00	360.00		684.00	1.00	65.75	

Felice, Richard & Deborah (PW)	609 Bedrock Road	Coatesville	19320	Residential	Public Water	240684582	1,346.85	73100	0.0135	986.85	360.00	1,346.85	1.00	200.27	
Feliciano, Silvia	23 Washington Lane	Coatesville	19320	Residential	Well		252.00	12000	0.0135	162.00	90.00	252.00	1.00	130.43	Usage Starts 7/1/2016
Fetterolf, Mindy	913 Colonial Court	Parkeburg	19365	Residential	Public Water	9240685236	1,089.00	54000	0.0135	729.00	360.00	1,089.00	1.00	147.95	
Fevola, Timothy (PW)	5 Wick Drive	Parkeburg	19365	Residential	Public Water	240710266	738.00	28000	0.0135	378.00	360.00	738.00	1.00	76.71	
Fialkowski, Richard (PW)	1907 Valley Road	Coatesville	19320	Residential	Public Water	240619552	1,367.10	74600	0.0135	1,007.10	360.00	1,367.10	1.00	204.38	
Findley, Diane M. (PW)	306 Fox Trail	Parkeburg	19365	Residential	Public Water	240684580	878.40	38400	0.0135	518.40	360.00	878.40	1.00	105.21	
Firely, David (PW)	908 Colonial Court	Coatesville	19320	Residential	Public Water	240691283	765.00	30000	0.0135	405.00	360.00	765.00	1.00	82.19	
Firestone, Harris	76 Fredrick Drive	Coatesville	19320	Residential	Well		508.50	11000	0.0135	148.50	360.00	508.50	1.00	30.14	
Firlein, Timothy	3 Lincoln Avenue	Coatesville	19320	Residential	Well		1,318.50	71000	0.0135	958.50	360.00	1,318.50	1.00	194.52	
Fischer, Ronald	1906 Valley Road	Coatesville	19320	Residential	Well		846.00	36000	0.0135	486.00	360.00	846.00	1.00	98.63	
Fisher, Jonathan J (PW)	749 Old Wilmington Rd	Coatesville	19320	Residential	Well		387.00	22000	0.0135	297.00	90.00	387.00	1.00	239.13	Usage Starts 7/1/2016
FLANAGAN, IV, HARRY P. (PW)	302 Fox Trail	Parkeburg	19365	Residential	Public Water	240684578	1,197.00	62000	0.0135	837.00	360.00	1,197.00	1.00	169.86	
Flinn, Robert (PW)	15 Belvedere Avenue, PO Box 264	Pomeroy	19367	Residential	Public Water	240619532	1,186.20	61200	0.0135	826.20	360.00	1,186.20	1.00	167.67	
Florian, Patricia	106 Washington Lane	Coatesville	19320	Residential	Well		1,264.50	67000	0.0135	904.50	360.00	1,264.50	1.00	183.56	
Florian, Robert (PW)	21 Middle Street, PO Box 220	Pomeroy	19367	Residential	Public Water	240619468	632.70	20200	0.0135	272.70	360.00	632.70	1.00	55.34	
Florian, Vicky	1950 Valley Road, PO Box 203	Pomeroy	19367	Residential	Well		1,440.00	80000	0.0135	1,080.00	360.00	1,440.00	1.00	219.18	
Flynn, Patrick & Nichole (PW)	230 Flagstone Circle	Coatesville	19320	Residential	Public Water	240691286	282.20	3000	0.0135	40.50	210.00	282.20	1.00	12.93	Last usage 5/20/2016
Forbes, David (PW)	310 Green Hill Road	Parkeburg	19365	Residential	Public Water	9240678861	1,400.85	77100	0.0135	1,040.85	360.00	1,400.85	1.00	211.23	
Foreman, Nancy	22 Hoffman Avenue	Coatesville	19320	Residential	Well		468.00	8000	0.0135	108.00	360.00	468.00	1.00	21.92	
Foreman, Stephen	803 Old Wilmington Road	Coatesville	19320	Residential	Well		576.00	16000	0.0135	216.00	360.00	576.00	1.00	43.84	
Forgione, Vincents S. (PW)	202 Fox Trail	Parkeburg	19365	Residential	Public Water	9240682363	468.00	8000	0.0135	108.00	360.00	468.00	1.00	21.92	
Foster, Samantha L. (pw)	135 S. Harner Blvd	Coatesville	19320	Residential	Public Water	240743497	1,039.05	50300	0.0135	679.05	360.00	1,039.05	1.00	137.81	
Fotoglou, Konstantinos (PW)	113 Autumn Trail	Coatesville	19320	Residential	Public Water	240616547	1,039.05	50300	0.0135	679.05	360.00	1,039.05	1.00	137.81	
Foundation for Eldercare (PW)	306 Trego Ave	Coatesville	19320	Commercial	Public Water	9240743489	878.40	38400	0.0135	518.40	360.00	878.40	1.00	105.21	
Foundation for Eldercare (PW)	1 Dunminning Rd.	Newtown Squa	19073	Commercial	Public Water	9240743449	744.75	28500	0.0135	384.75	360.00	744.75	1.00	78.08	
Foundation for Eldercare (PW)	2 Dunminning Rd.	Newtown Squa	19074	Commercial	Public Water	9240743431	573.30	15800	0.0135	213.30	360.00	573.30	1.00	43.29	
Fowler, Shawn (PW)	806 Timber Drive	Coatesville	19320	Residential	Public Water	240678347	1,003.95	47700	0.0135	643.95	360.00	1,003.95	1.00	130.68	
Franciscus Terry 49-2 Chestnut S.(PW)	49-2 Chestnut Street, PO Box 8	Pomeroy	19367	Residential	Public Water	240619481	913.50	41000	0.0135	553.50	360.00	913.50	1.00	112.33	
FRANCISCUS, TERRY-BUSINESS(PW)	49 Chestnut Street, PO Box 8	Pomeroy	19367	Commercial	Public Water	240619459	409.95	3700	0.0135	49.95	360.00	409.95	1.00	10.14	
Franciscus, Terry 31 Spruce St(PW)	31 Spruce Street, PO Box 8	Pomeroy	19367	Residential	Public Water	240619480	431.55	5300	0.0135	71.55	360.00	431.55	1.00	14.52	
Franciscus, Terry 36-1(PW)	36-1 Spruce Street, PO Box 8	Pomeroy	19367	Residential	Public Water	240619465	968.85	45100	0.0135	608.85	360.00	968.85	1.00	123.56	
Franciscus, Terry 36-2(PW)	36-2 Spruce Street, PO Box 8	Pomeroy	19367	Residential	Public Water	240619464	706.95	25700	0.0135	346.95	360.00	706.95	1.00	70.41	
Franciscus, Terry 36(PW)	36 Spruce Street, PO Box 8	Pomeroy	19367	Residential	Public Water	240619480	569.25	15500	0.0135	209.25	360.00	569.25	1.00	42.47	
Franciscus, Terry 49-1 Chestnut St(PW)	49-1 Chestnut Street, PO Box 8	Pomeroy	19367	Residential	Public Water	240619464	630.00	20000	0.0135	270.00	360.00	630.00	1.00	54.79	
Franco, Susan (PW)	605 Bedrock Road	Coatesville	19320	Residential	Public Water	240673002	444.90	3400	0.0135	45.90	360.00	444.90	1.00	9.32	39.00
Franklin, Steven & Maria (PW)	302 Flagstone Circle	Coatesville	19320	Residential	Public Water	240627042	1,519.65	85900	0.0135	1,159.65	360.00	1,519.65	1.00	235.34	
Fratianne, Anthony (PW)	811 Fox Trail	Parkeburg	19365	Residential	Public Water	240692643	1,656.00	96000	0.0135	1,296.00	360.00	1,656.00	1.00	263.01	
Frederick, Gina (PW)	508 Green Hill Road	Parkeburg	19365	Residential	Public Water	240689850	578.70	16200	0.0135	218.70	360.00	578.70	1.00	44.38	
Freeland, John (PW)	26 Helen Street	Parkeburg	19365	Residential	Public Water	240619498	910.80	40800	0.0135	550.80	360.00	910.80	1.00	111.78	
Fregede, Carole	8 Maple Avenue West	Coatesville	19320	Residential	Well		616.50	19000	0.0135	256.50	360.00	616.50	1.00	52.05	
Freigh, James (PW)	9 Helen Street, P.O. Box 132	Pomeroy	19367	Residential	Public Water	240676768	508.50	11000	0.0135	148.50	360.00	508.50	1.00	30.14	
Friel, John P. (PW)	201 Julie Drive	Parkeburg	19365	Residential	Public Water	240673960	2,140.65	131900	0.0135	1,780.65	360.00	2,140.65	1.00	361.37	
Friend, Michael (PW)	32 Orr Lane	Coatesville	19320	Residential	Public Water	9240743428	1,160.55	59300	0.0135	800.55	360.00	1,160.55	1.00	162.47	
Frignito, Christopher (PW)	612 Broad Meadow Drive	Parkeburg	19365	Residential	Public Water	240688758	1,264.50	67000	0.0135	904.50	360.00	1,264.50	1.00	183.56	
Fronk, Zachary (PW)	227 Flagstone Circle	Coatesville	19320	Residential	Public Water	9240681939	1,168.65	59900	0.0135	808.65	360.00	1,168.65	1.00	164.11	
Fuller, Stephen (PW)	103 Washington Lane	Coatesville	19320	Residential	Public Water	240695489	1,062.00	52000	0.0135	702.00	360.00	1,062.00	1.00	142.47	
Gallimore, Michael	11 Andrew Drive	Coatesville	19320	Residential	Well		1,548.00	88000	0.0135	1,188.00	360.00	1,548.00	1.00	241.10	
Garris Ralph & Betty (Garage)	2050 Valley Road	Parkeburg	19365	Residential	Well		495.00	10000	0.0135	135.00	360.00	495.00	1.00	27.40	
Garris Ralph & Betty (Green House)	2046 Valley Road	Parkeburg	19365	Residential	Well		846.00	36000	0.0135	486.00	360.00	846.00	1.00	98.63	
Garris Ralph & Betty (Grey House)	2052 Valley Road	Parkeburg	19365	Residential	Well		738.00	28000	0.0135	378.00	360.00	738.00	1.00	76.71	
Garris, Mildred J. (PW)	96 Compass Road	Parkeburg	19365	Residential	Public Water	240619486	939.15	42900	0.0135	579.15	360.00	939.15	1.00	117.53	
Garris, Ralph & Betty (Beige house)	2055 Virginia Avenue	Parkeburg	19365	Residential	Well		508.50	11000	0.0135	148.50	360.00	508.50	1.00	30.14	
Garris, Ralph & Betty (white House)	2054 Valley Road	Parkeburg	19365	Residential	Well		522.00	12000	0.0135	162.00	360.00	522.00	1.00	32.88	
Gathercole, Brian (PW)	116 Autumn Trail	Coatesville	19320	Residential	Public Water	240616540	1,254.00	64000	0.0135	864.00	360.00	1,254.00	1.00	175.34	30.00
Gaucker, Todd M. (PW)	506 Green Hill Road	Parkeburg	19365	Residential	Public Water	240689849	981.00	46000	0.0135	621.00	360.00	981.00	1.00	126.03	
Gellman, Gloria (PW)	801 Fox Trail, PO Box 189	Sadsburyville	19369	Residential	Public Water	240692648	1,507.50	85000	0.0135	1,147.50	360.00	1,507.50	1.00	232.88	
Gennello, Heather M. (PW)	206 Fox Trail	Parkeburg	19365	Residential	Public Water	240682361	522.00	12000	0.0135	162.00	360.00	522.00	1.00	32.88	
Genter, John R. (PW)	120 North Harner Blvd	Coatesville	19320	Residential	Public Water	9240745600	825.75	34500	0.0135	465.75	360.00	825.75	1.00	94.52	
Gilbert, George	2078 Valley Road	Parkeburg	19365	Residential	Well		751.50	29000	0.0135	391.50	360.00	751.50	1.00	79.45	
Gill, Catherine (NOT TIED IN)(PW)	1919 Valley Road	Parkeburg	19365	Residential	Public Water	240619506	657.00	22000	0.0135	297.00	360.00	657.00	1.00	60.27	
Glick, David (PW)	6 North Street	Pomeroy	19367	Residential	Public Water	9240736259	999.90	47400	0.0135	639.90	360.00	999.90	1.00	129.86	
Godwin, Tina M.(DeHaven)(PW)	104 E.Julie Drive	Parkeburg	19365	Residential	Public Water	240682034	866.25	37500	0.0135	506.25	360.00	866.25	1.00	102.74	
Gonzalez, Ivonne (PW)	25 Spruce St., PO Box 171	Pomeroy	19367	Residential	Public Water	240619457	925.65	41900	0.0135	565.65	360.00	925.65	1.00	114.79	
Gooding, Christopher (PW)	1216 Wynne Lane	Coatesville	19320	Residential	Public Water	240745621	797.63	30700	0.0135	414.45	360.00	797.63	1.00	84.11	23.18
Grannells, James	46 Fredrick Road	Coatesville	19320	Residential	Well		643.50	21000	0.0135	283.50	360.00	643.50	1.00	57.53	
Gray, Robert S. & Deborah (PW)	318 Flagstone Circle	Coatesville	19320	Residential	Public Water	240691282	2,263.50	141000	0.0135	1,903.50	360.00	2,263.50	1.00	386.30	
Grebner, Catherine M. (PW)	1206 Wynne Lane	Coatesville	19320	Residential	Public Water	240745616	596.25	17500	0.0135	326.25	360.00	596.25	1.00	47.95	
GREEN, BAKARI & JENNIFER(PW)	414 Flagstone Circle	Coatesville	19320	Residential	Public Water	240678351	1,197.00	62000	0.0135	837.00	360.00	1,197.00	1.00	169.86	
Green, Tom (PW)	510 Pebble Lane	Coatesville	1932												

Hahn, Steven	502 Boyce Street	Coatsville	19320	Residential	Public Water	9240743451	243.65	9900	0.0135	133.65	60.00	50.00	243.65	1.00	162.30	Usage Starts 8/1/2016
Haldeman, James (PW)	1239 Old Wilmington Road, PO Box 4	Pomeroy	19367	Residential	Public Water	240619448	746.10	28600	0.0135	386.10	360.00		746.10	1.00	78.36	
Haldeman, Kenneth	849 Old Wilmington Road, PO Box 13	Sadsburyville	19369	Residential	Well		495.00	10000	0.0135	135.00	360.00		495.00	1.00	27.40	
Hall, Geraldine (PW)	307 Fox Trail	Parkeburg	19365	Residential	Public Water	240684406	974.37	36000	0.0135	486.00	360.00	128.37	974.37	1.00	98.63	
Hanaway, Stephen (PW)	35 Wick Drive	Parkeburg	19365	Residential	Public Water	240709034	933.75	42500	0.0135	573.75	360.00		933.75	1.00	116.44	
Hankin, Johnathan	230 Flagstone Circle	Coatsville	19320	Residential	Public Water	9240691286	323.85	15100	0.0135	203.85	120.00		323.85	1.00	123.77	Usage Starts 6/1/2016
Hanna, Shaun & Amybeth (PW)	104 Fox Trail	Parkeburg	19365	Residential	Public Water	240680972	1,318.50	71000	0.0135	958.50	360.00		1,318.50	1.00	194.52	
Hansbarger, David (PW)	8 Wick Drive	Parkeburg	19365	Residential	Public Water	240714261	562.50	15000	0.0135	202.50	360.00		562.50	1.00	41.10	
Harlan, Jeffery Mark Apt 1(PW)	945 Old Wilmington Road, PO Box 1171	Coatesville	19320	Residential	Public Water	240727148	816.30	33800	0.0135	456.30	360.00		816.30	1.00	92.60	
Harlan, Jeffery Mark Apt 2(PW)	945 Old Wilmington Road, PO Box 1171	Coatesville	19320	Residential	Public Water	240727150	685.35	24100	0.0135	325.35	360.00		685.35	1.00	66.03	
Harlan, Jeffery Mark Apt 3 (PW)	945 Old Wilmington Road, PO Box 1171	Coatesville	19320	Residential	Public Water	240727152	550.35	14100	0.0135	190.35	360.00		550.35	1.00	38.63	
Harlan, Jeffrey (PW)	943 Old Wilmington Road, PO Box 1171	Coatesville	19320	Residential	Public Water	5000027725	944.55	43300	0.0135	504.55	360.00		944.55	1.00	118.63	
Harmon, Jason (PW)	100 N. Harner Blvd.	Coatsville	19320	Residential	Public Water	9240745612	976.65	47900	0.0135	646.65	330.00		976.65	1.00	143.41	Usage Starts 11/1/2015
Harmon, Lisa (PW)	224 Old Wilmington Road	Coatesville	19320	Residential	Public Water	240692647	940.50	43000	0.0135	580.50	360.00		940.50	1.00	117.81	
Harry's Bar & Restaurant (PW)	2949 Lincoln Highway, PO Box 65	Sadsburyville	19369	Commercial	Public Water	240673428	6,961.50	329000	0.0135	4,441.50	2,520.00		6,961.50	1.00	130.56	
Hartenstein, Craig M. (PW)	309 Fox Trail	Parkeburg	19365	Residential	Public Water	240684405	576.00	16000	0.0135	216.00	360.00		576.00	1.00	43.84	
Harvey, William	48 Lincoln Avenue	Coatsville	19320	Residential	Well		562.50	15000	0.0135	202.50	360.00		562.50	1.00	41.10	
Hashagen, John J. (PW)	701 Fox Trail	Parkeburg	19365	Residential	Public Water	240692649	589.50	17000	0.0135	229.50	360.00		589.50	1.00	46.58	
Hawkins, Ronald (PW)	509 Green Hill Road	Parkeburg	19365	Residential	Public Water	240680089	421.05	2300	0.0135	31.05	360.00	30.00	421.05	1.00	6.30	
Hayes, Eric (PW)	1205 Wynne Lane	Coatsville	19320	Residential	Public Water	9240745625	705.60	25600	0.0135	345.60	360.00		705.60	1.00	70.14	
Haylock, Alex & Thelma (PW)	39 Wick Drive	Parkeburg	19365	Residential	Public Water	240710936	1,494.00	84000	0.0135	1,134.00	360.00		1,494.00	1.00	230.14	
Hegedus, Barbara (PW)	404 Fox Trail	Parkeburg	19365	Residential	Public Water	240691292	616.50	19000	0.0135	256.50	360.00		616.50	1.00	52.05	
Heidelberger, Donna (PW)	112 Green Hill Road	Parkeburg	19365	Residential	Public Water	240677095	630.00	20000	0.0135	270.00	360.00		630.00	1.00	54.79	
Heinemann, Neil	9 Greenbelt Drive, PO Box 146	Pomeroy	19367	Residential	Well		495.00	10000	0.0135	135.00	360.00		495.00	1.00	27.40	
Heinemann, Neil 91 Greenbelt (PW)	7 Greenbelt Drive, PO Box 146	Pomeroy	19367	Residential	Public Water	240619443	3,366.00	116000	0.0135	1,566.00	1,800.00		3,366.00	5.00	64.44	
Hennessy, Kevin (PW)	38 Wick Drive	Parkeburg	19365	Residential	Public Water	240709038	738.00	28000	0.0135	378.00	360.00		738.00	1.00	76.71	
Henry, Halley Baker (PW)	208 Flagstone Circle	Coatsville	19320	Residential	Public Water	240623587	1,030.96	49700	0.0135	670.95	360.00		1,030.95	1.00	136.16	
Henry, Matthew & Laverne (PW)	520 Pebble Lane	Coatsville	19320	Residential	Public Water	240676297	837.90	35400	0.0135	477.90	360.00		837.90	1.00	96.99	
Herman Harold & Sherry	759 Old Wilmington Road	Coatsville	19320	Residential	Well		1,035.00	50000	0.0135	675.00	360.00		1,035.00	1.00	136.99	
Hernandez, Angel Flores (PW)	900 Colonial Court	Coatsville	19320	Residential	Public Water	240681055	468.00	8000	0.0135	108.00	360.00		468.00	1.00	21.92	
Herrin, Gregg (PW)	30 Wick Drive	Parkeburg	19365	Residential	Public Water	240709040	738.00	28000	0.0135	378.00	360.00		738.00	1.00	76.71	
Hershey, Christopher & Heather	2905 Lincoln Highway PO Box 405	Sadsburyville	19369	Residential	Well		522.00	12000	0.0135	162.00	360.00		522.00	1.00	32.88	
Herzog, Andrew	12 Wallace Avenue PO Box 154	Pomeroy	19367	Residential	Well		886.50	39000	0.0135	526.50	360.00		886.50	1.00	106.85	
High, Kassanundra	102 N Harner Blvd.	Coatsville	19320	Residential	Public Water	924074611	755.55	29300	0.0135	395.55	360.00		755.55	1.00	80.27	
Hilton, Linda	40 Stovepipe Hill, PO Box 167	Pomeroy	19367	Residential	Well		1,129.50	57000	0.0135	769.50	360.00		1,129.50	1.00	156.16	
Hilworth, John (PW)	69 Reel Street	Coatsville	19320	Residential	Public Water	240695463	495.00	10000	0.0135	135.00	360.00		495.00	1.00	27.40	
Hines, Bryan	308 Flagstone Circle	Coatsville	19320	Residential	Public Water	92410685239	630.00	20000	0.0135	270.00	360.00		630.00	1.00	54.79	
Hines, Thomas	34 Fredrick Road	Coatsville	19320	Residential	Well		792.00	32000	0.0135	432.00	360.00		792.00	1.00	87.67	
Hinton, Mindy (PW) 2932	2932 Lincoln Highway, 235 Compass Road	Parkeburg	19365	Residential	Public Water	240677003	948.60	43600	0.0135	588.60	360.00		948.60	1.00	119.45	
Hinton, Mindy (PW) 2934	2934 Lincoln Highway, 235 Compass Road	Parkeburg	19365	Residential	Public Water	240690620	670.50	23000	0.0135	310.50	360.00		670.50	1.00	63.01	
Hochberg, Jody (PW)	208 Green Hill Road	Parkeburg	19365	Residential	Public Water	240677340	778.50	31000	0.0135	418.50	360.00		778.50	1.00	84.93	
Hoffman, Kristen R. (PW)	11 Morris Lane	Coatsville	19320	Residential	Public Water	240677325	900.00	40000	0.0135	540.00	360.00		900.00	1.00	109.59	
Hogg, Everett C. (PW)	19 North Street, PO Box 145	Pomeroy	19367	Residential	Public Water	240734658	412.65	3900	0.0135	52.65	360.00		412.65	1.00	10.68	
Hoggard, Dionne & Anthony (PW)	2 Wick Drive	Parkeburg	19365	Residential	Public Water	240709029	1,062.00	52000	0.0135	702.00	360.00		1,062.00	1.00	142.47	
Holl, Lois	44 Reel Street	Coatsville	19320	Residential	Well		1,035.00	50000	0.0135	675.00	360.00		1,035.00	1.00	136.99	
Holland, Richard (PW)	802 Timber Drive	Coatsville	19320	Residential	Public Water	240681054	982.35	46100	0.0135	622.35	360.00		982.35	1.00	126.30	
Hollerbach, Timothy (PW)	1218 Wynne Lane	Coatsville	19320	Residential	Public Water	9240745622	733.95	27700	0.0135	373.95	360.00		733.95	1.00	75.89	
Holton, James (PW)	412 Green Hill Road	Parkeburg	19365	Residential	Public Water	240685030	819.00	34000	0.0135	459.00	360.00		819.00	1.00	93.15	
Horgan, John	918 COLONIAL COURT	Coatsville	19320	Residential	Public Water	240688760	778.50	31000	0.0135	418.50	360.00		778.50	1.00	84.93	
Hornyak, Jared A. (PW)	127 Autumn Trail	Coatsville	19320	Residential	Public Water	9240616553	882.45	38700	0.0135	522.45	360.00		882.45	1.00	106.03	
Horst, Kevin	2 Reel Street	Coatsville	19320	Residential	Well		468.00	8000	0.0135	108.00	360.00		468.00	1.00	21.92	
Houck, Thomas	19 Sprouc Streer	Parkeburg	19365	Residential	Public Water	9240619452	97.50	5000	0.0135	67.50	30.00		97.50	1.00	166.67	Usage Starts 9/1/2016
Houck, Timothy (not tied in)	2068 Valley Road	Parkeburg	19365	Residential	Well		1,548.00	88000	0.0135	1,188.00	360.00		1,548.00	1.00	241.10	
Howard, Albert (PW)	62 Washington Lane	Coatsville	19320	Residential	Public Water	240695632	684.00	24000	0.0135	324.00	360.00		684.00	1.00	65.75	
Hudecheck, Bob & Christina (PW)	123 Autumn Trail	Coatsville	19320	Residential	Public Water	240616552	1,207.80	62800	0.0135	847.80	360.00		1,207.80	1.00	172.05	
Hughes, Jason R.	942 Old Wilmington Road	Coatsville	19320	Residential	Well		967.50	45000	0.0135	607.50	360.00		967.50	1.00	123.29	
Hume, JoAnn Residence (PW)	24 Helen Street, PO Box 86	Pomeroy	19367	Residential	Public Water	240619496	1,099.80	54800	0.0135	739.80	360.00		1,099.80	1.00	150.14	
Hylen, Robert & Carol (PW)	709 Forrest Drive	Coatsville	19320	Residential	Public Water	240627694	1,382.25	73500	0.0135	992.25	360.00	30.00	1,382.25	1.00	201.37	
Iles, Alexander	749 Old Wilmington Road	Coatsville	19320	Residential	Well		274.50	7000	0.0135	94.50	180.00		274.50	1.00	38.46	Last usage 3/31/2016
Irwin, Christopher (PW)	1909 Valley Road	Coatsville	19320	Residential	Public Water	240619510	813.60	33600	0.0135	453.60	360.00		813.60	1.00	92.05	
Jackson, Carol (PW)	20 Belvedere Ave., PO Box 161	Pomeroy	19367	Residential	Public Water	240693257	954.00	44000	0.0135	594.00	360.00		954.00	1.00	120.55	
Jaworski, Elizabeth M. (PW)	110 Green Hill Road	Parkeburg	19365	Residential	Public Water	240677094	370.00	10000	0.0135	135.00	240.00	(5.00)	370.00	1.00	42.19	Last usage 5/25/2016
Jehanian, Bearj (PW)	210 Green Hill Road	Parkeburg	19365	Residential	Public Water	240677341	659.70	22200	0.0135	299.70	360.00		659.70	1.00	60.82	
Jenkins, Doreen V. (PW)	408 Fox Trail	Parkeburg	19365	Residential	Public Water	9240691290	945.00	50000	0.0135	675.00	270.00		945.00	1.00	183.15	Usage Starts 1/1/2016
Jenkins, Mathew V. (PW)	920 Colonial Court	Coatsville	19320	Residential	Public Water	9240685237	1,600.20	89000	0.0135	1,201.50	360.00	38.70	1,600.20	1.00	243.84	
Jennings, Patrick	407 Flagstone Circle	Coatsville	19320	Residential	Public Water	9240675550	1,263.15	66900	0.0135	920.15	360.00		1,263.15	1.00	183.29	

JYF Partners 2951 Lincoln Hwy (PW)	2951 Lincoln Highway, PO Box 10	Sadsburyville	19369	Residential	Public Water	240673429	-1,741.00	27000	0.0135	364.50	360.00	(2,465.50)	(1,741.00)	1.00	73.97
JYF Partners 2952 Lincoln Hwy (PW)	2952 Lincoln Highway, PO Box 10	Sadsburyville	19369	Commercial	Public Water	240673430	2,834.55	183300	0.0135	2,474.55	360.00		2,834.55	1.00	502.19
JYF Partners 2954 Lincoln Hwy (PW)	2954 Lincoln Highway, PO Box 10	Sadsburyville	19369	Residential	Public Water	240673433	1,194.30	61800	0.0135	834.30	360.00		1,194.30	1.00	169.32
JYF Partners 2958 Lincoln Hwy	2958 Lincoln Highway, PO Box 10	Sadsburyville	19369	Residential	Public Water	5000031001	384.30	1800	0.0135	24.30	360.00		384.30	1.00	4.93
JYF Partners 2975 Lincoln Hwy FL 1 (P	2975 Lincoln Highway, PO Box 10	Sadsburyville	19369	Residential	Public Water	240702345	928.35	42100	0.0135	568.35	360.00		928.35	1.00	115.34
JYF Partners 2975 Lincoln Hwy FL 2 (P	2975 Lincoln Highway, PO Box 10	Sadsburyville	19369	Residential	Public Water	240702346	711.00	26000	0.0135	351.00	360.00		711.00	1.00	71.23
JYF Partners 2977 Lincoln Hwy (PW)	2977 Lincoln Highway, PO Box 10	Sadsburyville	19369	Commercial	Public Water	240680020	715.05	26300	0.0135	355.05	360.00		715.05	1.00	72.05
JYF Partners 2979 Lincoln Hwy (PW)	2979 Lincoln Highway, PO Box 10	Sadsburyville	19369	Commercial	Public Water	240673439	446.40	6400	0.0135	86.40	360.00		446.40	1.00	17.53
Kaczanowska, Dariusz (PW)	210 Flagstone Circle	Coatesville	19320	Residential	Public Water	240629095	897.30	39800	0.0135	537.30	360.00		897.30	1.00	109.04
Kanagasundram, Suseenthera (PW)	106 Greenhill Road	Parkeburg	19365	Residential	Public Water	9240677090	1,251.00	66000	0.0135	891.00	360.00		1,251.00	1.00	180.82
Kang, Jianxing(PW)	804 Fox Trail	Parkeburg	19365	Residential	Public Water	240692641	940.50	43000	0.0135	580.50	360.00		940.50	1.00	117.81
Keches, James & Judy (PW)	100 Julie Drive	Parkeburg	19365	Residential	Public Water	240677949	794.70	32200	0.0135	434.70	360.00		794.70	1.00	88.22
Kemme, Paul (PW)	302 Flagstone Circle	Coatesville	19320	Residential	Public Water	9240689857	1,256.40	66400	0.0135	896.40	360.00		1,256.40	1.00	181.92
Kent, Jonathan & Denise (PW)	611 Bedrock Road	Coatesville	19320	Residential	Public Water	240627044	1,160.55	59300	0.0135	800.55	360.00		1,160.55	1.00	162.47
Kenyon, Stephen W. (PW)	615 Bedrock Road	Coatesville	19320	Residential	Public Water	240623590	1,048.50	51000	0.0135	688.50	360.00		1,048.50	1.00	139.73
Kerns, Michele	1402 Price Lane	Downingtown	19335	Residential	Public Water	9240619495	991.80	46800	0.0135	631.80	360.00		991.80	1.00	128.22
Keyes, Michael & Kelly	813 Old Wilmington Road	Coatesville	19320	Residential	Well		832.50	35000	0.0135	472.50	360.00		832.50	1.00	95.89
Keynton, Linette (PW)	108 Slate Ridge Road	Coatesville	19320	Residential	Public Water	240616558	555.75	14500	0.0135	195.75	360.00		555.75	1.00	39.73
Keystone Helicopter (231)	231 Stewart Huston Dr	Coatesville	19320	Commercial	Public Water	240712889	2,380.50	123000	0.0135	1,660.50	720.00		2,380.50	2.00	336.99
Keystone Helicopter (Ste Huston Dr)	110 Stewart Huston Dr.	Coatesville	19320	Commercial	Public Water	240618984	3,547.35	236100	0.0135	3,187.35	360.00		3,547.35	1.00	646.85
Keystone Helicopter 190 Washington Lz	190 Washington Lane	Coatesville	19320	Commercial	Well		2,345.40	40400	0.0135	545.40	1,800.00		2,345.40	5.00	110.68
Keystone Helicopter 2 (PW)	110 E. Stewart Huston Drive	Coatesville	19320	Commercial	Public Water	240710033	10,146.96	404960	0.0135	5,466.96	4,680.00		10,146.96	13.00	1,109.48
Keystone Helicopter Bldg 600 (PW)	110 E. Stewart Huston Drive, Building # 600	Coatesville	19320	Commercial	Public Water	240730521	8,014.50	247000	0.0135	3,334.50	4,680.00		8,014.50	13.00	676.71
Keystone Valley Fire D-1916 Valley Rd	1916 Valley Road, 329 W 1st Avenue	Parkeburg	19365	Commercial	Public Water	240619522	941.40	16400	0.0135	221.40	720.00		941.40	2.00	22.78
Keystone Valley Fire Dep-11 Spaulding	1918 Valley Road, 329 W 1st Avenue	Parkeburg	19365	Commercial	Public Water	240619546	1,381.50	49000	0.0135	661.50	720.00		1,381.50	2.00	68.06
Keystone Valley Fire Dept (Firehouse)(329 W 1st Avenue	Parkeburg	19365	Commercial	Public Water	240619534	1,211.40	36400	0.0135	491.40	720.00		1,211.40	2.00	99.73
Khan, Kamran (PW)	131 Nassau Lane	Coatesville	19320	Residential	Public Water	240709046	1,650.60	95600	0.0135	1,290.60	360.00		1,650.60	1.00	261.92
Kiely, Felicia (PW)	413 Flagstone Circle	Coatesville	19320	Residential	Public Water	240676982	1,630.35	94100	0.0135	1,270.35	360.00		1,630.35	1.00	257.81
Killinger, Charles	45 North St., PO Box 174	Pomeroy	19367	Residential	Well		454.50	7000	0.0135	94.50	360.00		454.50	1.00	19.18
King, Callie Rae(15 MIDDLE)(PW)	15 Middle Street,			Residential	Public Water	240682155	1,563.75	62500	0.0135	843.75	720.00		1,563.75	2.00	868.06
King, Dennis	47 W. Maple Ave	Coatesville	19320	Residential	Well		1,156.50	59000	0.0135	796.50	360.00		1,156.50	1.00	161.64
Klingman, Michael (PW)	15 Wick Drive	Parkeburg	19365	Residential	Public Water	240711397	738.00	28000	0.0135	378.00	360.00		738.00	1.00	76.71
Klonaris, Pamela (PW)	504 Green Hill Road	Parkeburg	19365	Residential	Public Water	240689848	670.50	23000	0.0135	310.50	360.00		670.50	1.00	63.01
Knecht, Caleb (PW)	42 Wick Drive	Parkeburg	19365	Residential	Public Water	240711410	913.50	41000	0.0135	553.50	360.00		913.50	1.00	112.33
Kosubinsky, Michael 28 Chestnut St	28 Chestnut Street	Parkeburg	19365	Residential	Public Water	240750853	669.15	22900	0.0135	309.15	360.00		669.15	1.00	62.74
Kouassi, Marcel A. (PW)	313 Flagstone Circle	Coatesville	19320	Residential	Public Water	240689859	1,215.90	63400	0.0135	855.90	360.00		1,215.90	1.00	173.70
Krackow, Patrick	511 Green Hill Rd	Parkeburg	19365	Residential	Public Water	9240680090	1,129.50	57000	0.0135	769.50	360.00		1,129.50	1.00	156.16
Krassen, Adam (PW)	4 Smith Farm Lane	Parkeburg	19365	Residential	Public Water	240619526	684.00	24000	0.0135	324.00	360.00		684.00	1.00	65.75
Krauser, Mark (PW)	26 Belvedere Avenue PO Box 56	Pomeroy	19367	Residential	Public Water	240619526	809.55	33300	0.0135	449.55	360.00		809.55	1.00	91.23
Krebs, Dennis M. (PW)	807 Fox Trail	Parkeburg	19365	Residential	Public Water	240692645	967.50	45000	0.0135	607.50	360.00		967.50	1.00	123.29
Krisch, John A. Jr. (PW)	403 Flagstone Circle	Coatesville	19320	Residential	Public Water	240674811	1,017.45	48700	0.0135	657.45	360.00		1,017.45	1.00	133.42
Krissinger, Donald & Susan (PW)	105 Broad Meadow Drive	Parkeburg	19365	Residential	Public Water	240685162	859.50	37000	0.0135	489.50	360.00		859.50	1.00	101.37
Krywucki, Jay(PW)	29 Wick Drive	Parkeburg	19365	Residential	Public Water	240711395	866.25	33000	0.0135	445.50	360.00	60.75	866.25	1.00	90.41
Kryzanasuskas, Stanley	29 Andrew Drive	Coatesville	19320	Residential	Well		738.00	28000	0.0135	378.00	360.00		738.00	1.00	76.71
Kuhn, Usner, Michael & Mildred	26 Spruce Street PO Box 54	Pomeroy	19367	Residential	Well		778.50	31000	0.0135	418.50	360.00		778.50	1.00	84.93
Kuresko, John 19 Reel St.	19 Reel Street	Coatesville	19320	Residential	Well		981.00	46000	0.0135	621.00	360.00		981.00	1.00	126.03
Kuresko, Justin 15 Reel Street (PW)	15 Reel Street	Coatesville	19320	Residential	Public Water	240697042	1,261.50	69000	0.0135	931.50	330.00		1,261.50	1.00	205.97
Kuresko, Justin	612 Bedrock Road	Coatesville	19320	Residential	Public Water	9240627045	170.70	8200	0.0135	110.70	60.00		170.70	1.00	134.43
Kurman, Harry	1958 Valley Road, PO Box 258	Pomeroy	19367	Residential	Well		657.00	22000	0.0135	297.00	360.00		657.00	1.00	60.27
Kurz, Alexander	31 North Street	Coatesville	19320	Residential	Well		792.00	32000	0.0135	432.00	360.00		792.00	1.00	87.67
Kushari, Dip & Smitha (PW)	124 Autumn Trail	Coatesville	19320	Residential	Public Water	240616536	900.00	40000	0.0135	540.00	360.00		900.00	1.00	109.59
Lafayette Square									0.0135	-	-		-		
401 Continental Avenue (Bauer)	401 Continental Ave, PO Box 10	Sadsburyville	19369	Residential	Public Water	9240742969	800.40	32000	0.0135	432.00	360.00	8.40	800.40	1.00	87.67
402 Continental Avenue (Marone)	402 Continental Ave, PO Box 10	Sadsburyville	19369	Residential	Public Water	9240742970	591.28	16700	0.0135	225.45	360.00	5.83	591.28	1.00	45.75
403 Continental Avenue (Sorensen)	403 Continental Ave, PO Box 10	Sadsburyville	19369	Residential	Public Water	9240742971	900.57	39400	0.0135	531.90	360.00	8.67	900.57	1.00	107.95
404 Continental Avenue (Herensperg)	404 Continental Ave, PO Box 10	Sadsburyville	19369	Residential	Public Water	9240742972	787.98	31300	0.0135	422.55	360.00	5.43	787.98	1.00	85.75
405 Continental Avenue (Traband)	405 Continental Ave, PO Box 10	Sadsburyville	19369	Residential	Public Water	9240742973	831.85	34300	0.0135	463.05	360.00	8.80	831.85	1.00	93.97
406 Continental Avenue (Brown)	406 Continental Ave, PO Box 10	Sadsburyville	19369	Residential	Public Water	9240742974	991.69	46400	0.0135	626.40	360.00	5.29	991.69	1.00	127.12
407 Continental Avenue (Curry)	407 Continental Ave, PO Box 10	Sadsburyville	19369	Residential	Public Water	9240742975	1,091.86	53400	0.0135	720.90	360.00	10.96	1,091.86	1.00	146.30
408 Continental Avenue (Murray)	408 Continental Ave, PO Box 10	Sadsburyville	19369	Residential	Public Water	9240742976	596.41	17100	0.0135	230.85	360.00	5.56	596.41	1.00	46.85
409 Continental Avenue (Thivierge)	409 Continental Ave, PO Box 10	Sadsburyville	19369	Residential	Public Water	9240742977	497.59	9900	0.0135	133.65	360.00	3.94	497.59	1.00	27.12
410 Continental Avenue (Alderman)	410 Continental Ave, PO Box 10	Sadsburyville	19369	Residential	Public Water	9240742978	580.48	16000	0.0135	216.00	360.00	4.48	580.48	1.00	43.84
501 Continental Avenue (Hooker)	501 Continental Ave, PO Box 10	Sadsburyville	19369	Residential	Public Water	9240742979	484.25	9000	0.0135	121.50	360.00	2.75	484.25	1.00	24.66
502 Continental Avenue (Wigginton)	502 Continental Ave, PO Box 10	Sadsburyville	19369	Residential	Public Water	9240742980	740.59	27700	0.0135	373.95	360.00	6.64	740.59	1.00	75.89
503 Continental Avenue (LSP/Ciszew)	503 Continental Ave, PO Box 10	Sadsburyville	19369	Residential	Public Water	9240742981	588.74	16700	0.0135	225.45	360.00	3.29	588.74	1.00	45.75
504 Continental Avenue (Worth)	504 Continental Ave, PO Box 10	Sadsburyville	19369	Residential	Public Water	9240742982	593.71	16900	0.0135	228.15	360.00	5.56	593.71	1.00	46.30
505 Continental Avenue (Casados)	505 Continental Ave, PO Box 10	Sadsburyville	19369	Residential	Public Water	9240742983	471.40	8000	0.0135	108.00	360.00	3.40	471.40	1.00	21.92
506 Continental Avenue (Brady)	506 Continental Ave, PO Box 10	Sadsburyville	19369	Residential	Public Water	9240742984	817.54	33200	0.0135	448.20	360.00	9.34	817.54	1.00	90.96
507 Continental Avenue (Randolph)	507 Continental Ave, PO Box 10	Sadsburyville	19369	Residential	Public Water	9240742985	826.32	34000	0.0135	459.00	360.00	7.32	826.32	1.00	93.15
508 Continental Avenue (Wilkinson)	508 Continental Ave, PO Box 10	Sadsburyville	19369	Residential	Public Water	9240742986	640.97	20400	0.0135	275.40	360.00	5.57	640.97	1.00	55.89
509 Continental Avenue (Price)	509 Continental Ave, PO Box 10	Sadsburyville	19369	Residential	Public Water	9240742987	549.17	13700	0.0135	184.95	360.00	4.22	549.17	1.00	37.53
510 Continental Avenue (Brown)	510 Continental Ave, PO Box 10	Sadsburyville	19369	Residential	Public Water	9240742988	605.60	17800	0.0135	240.30	360.00	5.30	605.60	1.00	48.77
601 Continental Avenue (Watson-Torr)	601 Continental Ave, PO Box 10	Sadsburyville	19369	Residential	Public Water	9240742989	680.66	23300	0.0135	314.55	360.00	6.11	680.66	1.00	63.84
602 Continental Avenue (LSP)	602 Continental Ave, PO Box 10	Sadsburyville	19369	Residential	Public Water	9240742990	679.17	23200	0.0135	313.20	360.0				

702 Continental Avenue (Dunn)	702 Continental Ave, PO Box 10	Sadsburyville	19369	Residential	Public Water	9240743005	623.01	19000	0.0135	256.50	360.00	6.51	623.01	1.00	52.05	
703 Continental Avenue (McKeever)	703 Continental Ave, PO Box 10	Sadsburyville	19369	Residential	Public Water	9240743006	642.19	22300	0.0135	301.05	360.00	(18.86)	642.19	1.00	61.10	
704 Continental Avenue (Deveaux)	704 Continental Ave, PO Box 10	Sadsburyville	19369	Residential	Public Water	9240743007	484.98	13300	0.0135	179.55	360.00	(54.57)	484.98	1.00	36.44	
705 Continental Avenue (Warner)	705 Continental Ave, PO Box 10	Sadsburyville	19369	Residential	Public Water	9240743008	1,044.62	50200	0.0135	677.70	360.00	6.92	1,044.62	1.00	137.53	
706 Continental Avenue (D'Annunzio)	706 Continental Ave, PO Box 10	Sadsburyville	19369	Residential	Public Water	9240743009	1,044.75	50000	0.0135	675.00	360.00	9.75	1,044.75	1.00	136.99	
707 Continental Avenue (Decker)	707 Continental Ave, PO Box 10	Sadsburyville	19369	Residential	Public Water	9240743010	749.24	28000	0.0135	378.00	360.00	11.24	749.24	1.00	76.71	
708 Continental Avenue (Neary)	708 Continental Ave, PO Box 10	Sadsburyville	19369	Residential	Public Water	9240743011	585.10	16300	0.0135	220.05	360.00	5.05	585.10	1.00	44.66	
709 Continental Avenue (Bowman)	709 Continental Ave, PO Box 10	Sadsburyville	19369	Residential	Public Water	9240743012	567.86	15000	0.0135	202.50	360.00	5.36	567.86	1.00	41.10	
710 Continental Avenue (Dean)	710 Continental Ave, PO Box 10	Sadsburyville	19369	Residential	Public Water	9240743013	579.54	15900	0.0135	214.65	360.00	4.89	579.54	1.00	43.56	
Lafferty, Eugene J. & Ann	14 W. Maple Avenue	Coatesville	19320	Residential	Well		765.00	30000	0.0135	405.00	360.00		765.00	1.00	82.19	
Laird, Jeremy & Kim (PW)	100 Washington Lane	Coatesville	19320	Residential	Public Water	9240695488	1,075.50	53000	0.0135	715.50	360.00		1,075.50	1.00	145.21	
Lake, Gary (PW)	19 Belvedere Avenue, PO Box 247	Pomeroy	19367	Residential	Public Water	240619531	752.40	36400	0.0135	491.40	360.00	(99.00)	752.40	1.00	99.73	
Lambert, Jay	68 Washington Lane	Coatesville	19320	Residential	Well		1,318.50	71000	0.0135	958.50	360.00		1,318.50	1.00	194.52	
Lambert, Michael	25 Morris Lane	Coatesville	19320	Residential	Well		927.00	42000	0.0135	567.00	360.00		927.00	1.00	115.07	
Landis, Stephen J. (PW)	129 S. Harner Blvd	Coatesville	19320	Residential	Public Water	240743500	1,271.25	67500	0.0135	911.25	360.00		1,271.25	1.00	184.93	
Lane, Keith	15 Maple Avenue	Coatesville	19320	Residential	Well		819.00	34000	0.0135	459.00	360.00		819.00	1.00	93.15	
Lane, Marcus (PW)	44 Wick Drive	Parkesburg	19365	Residential	Public Water	240711398	1,021.50	49000	0.0135	661.50	360.00		1,021.50	1.00	134.25	
Langan, Matthew (PW)	72 Washington Lane	Coatesville	19320	Residential	Public Water	240695483	1,021.50	49000	0.0135	661.50	360.00		1,021.50	1.00	134.25	
Lapp, Paul S	609 Fox Trail	Parkesburg	19365	Residential	Public Water	9240691433	207.00	2000	0.0135	27.00	180.00		207.00	1.00	10.93	Usage Starts 4/1/2016
Le, Phuoch (PW)	801 Timber Drive	Coatesville	19320	Residential	Public Water	240682347	886.50	39000	0.0135	526.50	360.00		886.50	1.00	106.85	
Leamy, Elmer (PW)	2 Newport Avenue	Parkesburg	19365	Residential	Public Water	240619516	621.90	19400	0.0135	261.90	360.00		621.90	1.00	53.15	
Lee, Ramod & Cheryl (PW)	401 Fox Trail	Parkesburg	19365	Residential	Public Water	240685034	334.05	300	0.0135	4.05	330.00		334.05	1.00	0.90	Last usage 8/31/2016
Leifholt, Robert & Delores (PW)	80 Washington Lane	Coatesville	19320	Residential	Public Water	240695484	1,480.50	83000	0.0135	1,120.50	360.00		1,480.50	1.00	227.40	
Lennox, George (PW)	27 North Street, PO. Box 219	Pomeroy	19367	Residential	Public Water	240734659	180.00	0	0.0135	-	180.00		180.00	1.00	-	Last usage 3/31/2016
Lentz, Steve & Lisa (PW)	206 Flagstone Circle	Coatesville	19320	Residential	Public Water	240616563	1,526.40	86400	0.0135	1,166.40	360.00		1,526.40	1.00	236.71	
Letts, Richard E. (PW)	805 Fox Trail	Parkesburg	19365	Residential	Public Water	240692646	724.50	27000	0.0135	364.50	360.00		724.50	1.00	73.97	
Lewis, Larry (PW)	704 Forrest Drive	Coatesville	19320	Residential	Public Water	240629739	754.20	29200	0.0135	394.20	360.00		754.20	1.00	80.00	
Lewis, Sarah (PW)	308 Green Hill Road	Parkesburg	19365	Residential	Public Water	240678859	90.00	0	0.0135	-	90.00		90.00	1.00	-	Last usage 12/31/2015
Lichowid, George & Stephanie (PW)	203 Fox Trail	Parkesburg	19365	Residential	Public Water	240682352	940.50	43000	0.0135	580.50	360.00		940.50	1.00	117.81	
Lichtner, Thomas C.	37 Meeting House Lane	Coatesville	19320	Residential	Well		676.50	27000	0.0135	364.50	312.00		676.50	1.00	84.38	Last usage 8/15/2016
Lincoln Crest Management LLC	2987 Lincoln Highway	Sadsburyville	19369	Commercial	Well		118,116.91	5086150	0.0135	68,663.03	45,000.00	4,453.88	118,116.91	125.00	13,934.66	
Linderman, Ronald	43 Chestnut St.	Pomeroy	19367	Residential	Well		751.50	29000	0.0135	391.50	360.00		751.50	1.00	79.45	
Liska, Daniel W. (PW)	308 Trego Ave	Coatesville	19320	Residential	Public Water	9240743488	1,017.45	48700	0.0135	657.45	360.00		1,017.45	1.00	133.42	
Lizzo, Elizabeth (PW)	212 Green Hill Road	Parkesburg	19365	Residential	Public Water	240677345	959.40	44400	0.0135	599.40	360.00		959.40	1.00	121.64	
Lobb, Linda (3)	10 Chestnut Street, PO Box 246	Pomeroy	19367	Residential	Well		1,930.50	63000	0.0135	850.50	1,080.00		1,930.50	3.00	172.60	
Loftus, Michael (PW)	27 Belvedere Avenue, PO Box 131	Pomeroy	19367	Residential	Public Water	240619528	752.85	29100	0.0135	392.85	360.00		752.85	1.00	79.73	
London, Carl (not tied in)	2054 Virginia Avenue	Parkesburg	19365	Residential	Well		1,548.00	88000	0.0135	1,188.00	360.00		1,548.00	1.00	241.10	
Long, Daniel (PW)	107 Slate Ridge Road	Coatesville	19320	Residential	Public Water	240621178	970.20	45200	0.0135	610.20	360.00		970.20	1.00	123.84	
Longacre, Scott (Patricia Chambers)	24 Andrew Drive	Coatesville	19320	Residential	Well		1,003.50	46000	0.0135	621.00	360.00	22.50	1,003.50	1.00	126.03	
Lopez, Amanda	157 Cowan Road	Parkesburg	19365	Residential	Well		792.00	32000	0.0135	432.00	360.00		792.00	1.00	87.67	
Lopez, Amanda H. (PW)	22 Reel street	Coatesville	19320	Residential	Public Water	240695461	738.00	28000	0.0135	378.00	360.00		738.00	1.00	76.71	
Lopez, Juan F. Torres	910 Old Wilmington Road	Coatesville	19320	Residential	Well		616.50	19000	0.0135	256.50	360.00		616.50	1.00	52.05	
Lowe, Ken & Linda (PW)	10 Reel Street	Coatesville	19320	Residential	Public Water	240695457	765.00	30000	0.0135	405.00	360.00		765.00	1.00	82.19	
Lucci, Robert (PW)	16 Washington Lane	Coatesville	19320	Residential	Public Water	240695471	201.60	1600	0.0135	21.60	180.00		201.60	1.00	8.79	Last usage 3/31/2016
LUNA, ELIZABETH (PW)	1200 Wynne Lane	Coatesville	19320	Residential	Public Water	240745613	1,124.10	56600	0.0135	764.10	360.00		1,124.10	1.00	155.07	
Lusby, Patricia (PW)	8 Middle Street, P.O. Box 216,	Pomeroy	19367	Residential	Public Water	240621002	576.00	16000	0.0135	216.00	360.00		576.00	1.00	43.84	
Lymberis, John (PW)	17 Wick Drive	Parkesburg	19365	Residential	Public Water	240708524	1,129.50	57000	0.0135	769.50	360.00		1,129.50	1.00	156.16	
Lymberis, John (PW) Mauser	2915 Lincoln Highway	Sadsburyville	19369	Residential	Public Water	240673421	6,154.50	267000	0.0135	3,604.50	2,520.00	30.00	6,154.50	7.00	731.51	
Lynch, Joseph & Erika (PW)	703 Forrest Drive	Coatesville	19320	Residential	Public Water	240629867	1,359.00	74000	0.0135	999.00	360.00		1,359.00	1.00	202.74	
Lyons, Jeffrey L. (PW)	607 Fox Trail	Parkesburg	19365	Residential	Public Water	240691434	778.50	31000	0.0135	418.50	360.00		778.50	1.00	84.93	
Ma-tran, Dung L (PW)	705 Fox Trail	Parkesburg	19365	Residential	Public Water	240692651	657.00	22000	0.0135	297.00	360.00		657.00	1.00	60.27	
MacCombie IV, Herbert	206 Green Hill Road	Parkesburg	19365	Residential	Public Water	9240677338	916.20	41200	0.0135	556.20	360.00		916.20	1.00	112.88	
Mallory-Hill, Jeanette (PW)	25 Belvedere Avenue, PO Box 92	Pomeroy	19367	Residential	Public Water	240619529	589.50	17000	0.0135	229.50	360.00		589.50	1.00	46.58	
Malloy, Timothy (2) (PW)	1920 Valley Road	Coatesville	19320	Residential	Public Water	240619521	1,480.05	56300	0.0135	760.05	720.00		1,480.05	2.00	154.25	
Maple Homes Inc.	195 Old Wilmington Road	Coatesville	19320	Residential	Well		360.00	0	0.0135	-	360.00		360.00	1.00	-	
Marcella, Eric NOT CONNECTED	8 North St.	Pomeroy	19367	Residential	Well		1,548.00	88000	0.0135	1,188.00	360.00		1,548.00	1.00	241.10	
Marino, Steven (PW)	406 Fox Trail	Parkesburg	19365	Residential	Public Water	240691291	1,225.35	64100	0.0135	865.35	360.00		1,225.35	1.00	175.62	
Marion, William G. (PW)	402 Anderson St.	Coatesville	19320	Residential	Public Water	9240743421	944.55	43300	0.0135	584.55	360.00		944.55	1.00	118.63	
Markealli, Christopher (PW)	6 Helen Street, PO Box 102	Pomeroy	19367	Residential	Public Water	240619489	561.15	14900	0.0135	201.15	360.00		561.15	1.00	40.82	
Marsh, John PW	23 Stovepipe Hill Rd, PO Box 176	Pomeroy	19367	Residential	Public Water	240735183	524.70	12200	0.0135	164.70	360.00		524.70	1.00	33.42	
Marsh, Wilbur	2064 Valley Road	Parkesburg	19365	Residential	Well		576.00	16000	0.0135	216.00	360.00		576.00	1.00	43.84	
Marshall, Bradley A.	55 Washington Lane	Coatesville	19320	Residential	Well		900.00	40000	0.0135	540.00	360.00		900.00	1.00	109.59	
Marshall, Robert T. Jr. (PW)	300 Trego Avenue	Coatesville	19320	Residential	Public Water	9240743492	863.55	37300	0.0135	503.55	360.00		863.55	1.00	102.19	
Martin, Angela (PW)	412 Flagstone Circle	Coatesville	19320	Residential	Public Water	240681902	1,339.90	66000	0.0135	891.00	360.00	88.90	1,339.90	1.00	180.82	
Martin, Robert	16 Newport Avenue	Parkesburg	19365	Residential	Well		1,192.50	35000	0.0135	472.50	720.00		1,192.50	2.00	95.89	
Martinez, Alexander	53 Andrew Drive	Coatesville	19320	Residential	Well		832.50	35000	0.0135	472.50	360.00		832.50	1.00	95.89	
Martinez, Curt A. (PW)	406 Flagstone Circle	Coatesville	19320	Residential	Public Water	240681940	589.50	17000	0.0135	229.50	360.00		589.50	1.00	46.58	
Martinez, Sandra (PW)	7 Helen Street, PO Box 204	Pomeroy	19367	Residential	Public Water	240619485	1,149.75	58500	0.0135	789.75	360.00		1,149.75	1.00	160.27	
Martz, Daphne PW	25 Hoffman Ave.	Coatesville	19320	Residential	Public Water	240695446	1,251.00	66000	0.0135	891.00	360.00		1,251.00	1.00	180.82	
Marvel, Ill, Stanley	612 Bedrock Road	Coatesville	19320	Residential	Public Water	9240627045	178.35	2100	0.0135	28.35	150.00		178.35	1.00	13.73	Starts 3/1/2016, Ends 7/31/2016
Massucci, Nicholas (PW)	103 Slate Ridge Road	Coatesville	19320	Residential	Public Water	240616555	584.10	16600	0.0135	224.10	360.00		584.10	1.00	45.48	
Mastriana, Mechelle (PW)	9 Middle Street, PO Box 215	Pomeroy	19367	Residential	Public Water	240619471	1,125.45	56700	0.0135	765.45	360.00		1,125.45	1.00	155.34	
Matics, Emily (PW)	17 Penn Street	Coatesville	19320	Residential	Public Water	240619514	758.25	29500	0.0135	398.25	360.00		758.25	1.00	80.82	
Matonti, Joseph	59 Fredrick Road	Coatesville	19320	Residential	Well		1,156.50	59000	0.0135	796.50						

McClure, Harvey	109 Washington Lane	Coatesville	19320	Residential	Well			643.50	21000	0.0135	283.50	360.00			643.50	1.00	57.53
McComsey, Earl & Shirlann (PW)	18 Spaulding Avenue	Coatesville	19320	Residential	Public Water	240619538		810.90	33400	0.0135	450.90	360.00			810.90	1.00	91.51
McComsey, Michael	15 Hoffman Avenue	Coatesville	19320	Residential	Well			981.00	46000	0.0135	621.00	360.00			981.00	1.00	126.03
McCool, Joseph A (pw)	12 Belvedere Avenue	Coatesville	19320	Residential	Public Water	240619523		454.50	7000	0.0135	94.50	360.00			454.50	1.00	19.18
McCoy, Brian J. (NOT TIED IN)	820 Old Wilmington Road	Coatesville	19320	Residential	Well			1,548.00	88000	0.0135	1,188.00	360.00			1,548.00	1.00	241.10
McCutcheon, Caitlin (PW)	107 Fox Trail	Parkeburg	19365	Residential	Public Water	240680420		859.50	37000	0.0135	499.50	360.00			859.50	1.00	101.37
McEwing, Frances Apt 1 J. Kennedy	1990 Valley Road , PO Box 195	Pomeroy	19367	Residential	Well			387.00	2000	0.0135	27.00	360.00			387.00	1.00	5.48
McEwing, Harry-1990 Valley Road	1990 Valley Road	Pomeroy	19367	Residential	Well			414.00	4000	0.0135	54.00	360.00			414.00	1.00	10.96
McEwing, Walter-1988 Valley Road	1988 Valley Road	Pomeroy	19367	Residential	Well			360.00	0	0.0135	-	360.00			360.00	1.00	-
McFadden, Amber L. (PW)	53 Reel Street	Coatesville	19320	Residential	Public Water	240699936		832.50	35000	0.0135	472.50	360.00			832.50	1.00	95.89
MCFALLS, TIMOTHY (PW)	204 Flagstone Circle	Coatesville	19320	Residential	Public Water	240627639		913.50	41000	0.0135	553.50	360.00			913.50	1.00	112.33
McGarvey, Francis	37 Meetinghouse Lane	Coatesville	19320	Residential	Well			97.00	4000	0.0135	54.00	43.00			97.00	1.00	83.33
McGinnis, Donald & Juanita (NOT TIED IN)	827 Old Wilmington Road	Coatesville	19320	Residential	Well			1,650.40	88000	0.0135	1,188.00	360.00	25.00	77.40	1,650.40	1.00	241.10
McGowan, Brian (PW)	4 Hoffman Avenue	Coatesville	19320	Residential	Public Water	240695445		670.50	23000	0.0135	310.50	360.00			670.50	1.00	63.01
McGrail, Ann Apt 1	1972 Valley Road, PO Box 155	Pomeroy	19367	Residential	Well			868.50	11000	0.0135	148.50	720.00			868.50	2.00	30.14
McGraw, Donald B. (PW)	301 Flagstone Circle	Coatesville	19320	Residential	Public Water	9240687494		2,090.15	116600	0.0135	1,574.10	360.00		156.05	2,090.15	1.00	319.45
McGuigan, Daniel	1948 Valley Road, PO Box 259	Pomeroy	19367	Residential	Well			616.50	19000	0.0135	256.50	360.00			616.50	1.00	52.05
McGuigan, David E. pw	1911 Valley Road, PO Box 209	Pomeroy	19367	Residential	Public Water	240619509		488.40	9900	0.0135	133.65	330.00		24.75	488.40	1.00	29.55
McGuigan, Mae PW	1931 Valley Road	Parkeburg	19365	Residential	Public Water	240619500		1,281.15	14900	0.0135	201.15	1,080.00			1,281.15	3.00	40.82
McKim, Bryan (PW)	13 Middle Street, PO Box 243	Pomeroy	19367	Residential	Public Water	240619473		576.00	16000	0.0135	216.00	360.00			576.00	1.00	43.84
McLaughlin, Matthew J. (PW)	43 Maffet Lane	Coatesville	19320	Residential	Public Water	9240745652		867.60	37600	0.0135	507.60	360.00			867.60	1.00	103.01
McLaughlin, Rebecca (PW)	506 Broad Meadow Drive	Parkeburg	19365	Residential	Public Water	9240688755		708.00	28000	0.0135	378.00	330.00			708.00	1.00	83.83
McMinn, Donald E. Jr. PW	11 North Street, PO Box 53	Pomeroy	19367	Residential	Public Water	240734656		490.95	9700	0.0135	130.95	360.00			490.95	1.00	26.58
McMinn, Kevin(PW)	305 Fox Trail	Parkeburg	19365	Residential	Public Water	240684407		751.50	29000	0.0135	391.50	360.00			751.50	1.00	79.45
McNally, Robert (PW)	303 Broad Meadow Drive	Parkeburg	19365	Residential	Public Water	240689843		1,048.50	51000	0.0135	688.50	360.00			1,048.50	1.00	139.73
McNeil, John C, III (PW)	501 Pebble Lane	Coatesville	19320	Residential	Public Water	9240672999		952.65	43900	0.0135	592.65	360.00			952.65	1.00	120.27
McNutt, Charles	6 Newport Avenue	Parkeburg	19365	Residential	Well			630.00	20000	0.0135	270.00	360.00			630.00	1.00	54.79
McQuiston, Elizabeth D. (PW)	18 Wick Drive	Parkeburg	19365	Residential	Public Water	240707446		1,129.50	57000	0.0135	769.50	360.00			1,129.50	1.00	156.16
Meehan, Raymond (PW)	403 Broad Meadow Drive	Parkeburg	19365	Residential	Public Water	240691322		738.00	28000	0.0135	378.00	360.00			738.00	1.00	76.71
Mejias, Sixto & Ingrid (PW)	12 Reel Street	Coatesville	19320	Residential	Public Water	240695458		1,089.00	54000	0.0135	729.00	360.00			1,089.00	1.00	147.95
Mekeda, Vladimir (PW)	13 Wick Drive	Parkeburg	19365	Residential	Public Water	240710275		792.00	32000	0.0135	432.00	360.00			792.00	1.00	87.67
Melville, James (PW)	404 Anderson Street	Coatesville	19320	Residential	Public Water	9240743429		1,244.25	65500	0.0135	884.25	360.00			1,244.25	1.00	179.45
Mercer, Gary, Sr. Rev.Trust (PW)	113 S. Harner Boulevard	Coatesville	19320	Residential	Public Water	240743509		567.90	15400	0.0135	207.90	360.00			567.90	1.00	42.19
Merlino, Matthew (PW)	941 Old Wilmington Road	Coatesville	19320	Residential	Public Water	240736345		917.55	41300	0.0135	557.55	360.00			917.55	1.00	113.15
Messner, Eric	64 Frederick Road	Coatesville	19320	Residential	Well			1,548.00	88000	0.0135	1,188.00	360.00			1,548.00	1.00	241.10
Meyers, Robert E. (PW)	141 South Harner Boulevard	Coatesville	19320	Residential	Public Water	240743493		920.25	41500	0.0135	560.25	360.00			920.25	1.00	113.70
Michalski, Nicholas (PW)	608 North Culvert Street	Parkeburg	19365	Residential	Public Water	240675488		889.20	39200	0.0135	529.20	360.00			889.20	1.00	107.40
Middleton, Tracy(PW)	102 Fox Trail	Parkeburg	19365	Residential	Public Water	240680970		954.00	44000	0.0135	594.00	360.00			954.00	1.00	120.55
Mikula, Mark & Mary (PW)	115 Autumn Trail	Coatesville	19320	Residential	Public Water	240616548		1,206.45	62700	0.0135	846.45	360.00			1,206.45	1.00	171.78
Miller, Chester	33 Spruce Street	Pomeroy	19367	Residential	Public Water	9240619462		947.25	43500	0.0135	587.25	360.00			947.25	1.00	119.18
Miller, Chester	35 Spruce Street	Pomeroy	19367	Residential	Public Water	9240619461		759.60	29600	0.0135	399.60	360.00			759.60	1.00	81.10
Miller, Chester 809 Old Wm Rd	809 Old Wilmington Rd	Coatesville	19320	Residential	Well			1,110.61	54000	0.0135	729.00	360.00		21.61	1,110.61	1.00	147.95
Miller, Chester A. (PW)	92 Washington Lane	Coatesville	19320	Residential	Public Water	240695487		873.00	38000	0.0135	513.00	360.00			873.00	1.00	104.11
Miller, Chester A. Jr.(PW)	46 Washington Lane	Coatesville	19320	Residential	Public Water	240747140		828.45	34700	0.0135	468.45	360.00			828.45	1.00	95.07
Miller, Duane & Jamie (PW)	108 Julie Drive	Parkeburg	19365	Residential	Public Water	240682036		843.30	35800	0.0135	483.30	360.00			843.30	1.00	98.08
Miller, Jacinda (PW)	301 Broad Meadow Drive	Parkeburg	19365	Residential	Public Water	9240689841		480.00	0	0.0135	-	360.00		120.00	480.00	1.00	-
Milley, Susan (PW)	204 Julie Drive	Parkeburg	19365	Residential	Public Water	240680165		1,754.55	103300	0.0135	1,394.55	360.00			1,754.55	1.00	283.01
Miracle, Barbara	2061 Valley Road	Parkeburg	19365	Residential	Well			738.00	28000	0.0135	378.00	360.00			738.00	1.00	76.71
Miranda, Brianna (PW)	21 Helen Street, PO Box 242	Pomeroy	19367	Residential	Public Water	240619491		945.90	43400	0.0135	585.90	360.00			945.90	1.00	118.90
Mitchell, Jeffrey	47 Washington Lane	Coatesville	19320	Residential	Public Water	9240723004		927.00	42000	0.0135	567.00	360.00			927.00	1.00	115.07
Mitchell, Rori O. (PW)	1214 Wynne Lane	Coatesville	19320	Residential	Public Water	240745620		1,526.40	86400	0.0135	1,166.40	360.00			1,526.40	1.00	236.71
Montella, Christeen (PW)	309 Flagstone Circle	Coatesville	19320	Residential	Public Water	240687495		2,047.50	125000	0.0135	1,687.50	360.00			2,047.50	1.00	342.47
Moore, Gregory & Tarrah (PW)	112 Slate Ridge Road	Coatesville	19320	Residential	Public Water	240616556		1,199.70	62200	0.0135	839.70	360.00			1,199.70	1.00	170.41
Morales, Melissa (PW)	118 N. Harner Blvd	Coatesville	19320	Residential	Public Water	9240745601		1,442.70	80200	0.0135	1,082.70	360.00			1,442.70	1.00	219.73
Moreno, Samuel (PW)	303 Flagstone Circle	Coatesville	19320	Residential	Public Water	240681052		1,035.00	50000	0.0135	675.00	360.00			1,035.00	1.00	136.99
Morgan, Todd & Kelly(PW)	2924 Lincoln Highway, PO Box 188	Sadsburyville	19369	Residential	Public Water	240673093		625.95	19700	0.0135	265.95	360.00			625.95	1.00	53.97
Morgan, Todd Apt (2901)(PW)	2901 Lincoln Hwy Apt	Sadsburyville	19369	Residential	Public Water	240747846		918.90	41400	0.0135	558.90	360.00			918.90	1.00	113.42
Morgan, Todd house (PW)	2903 Lincoln Hwy	Sadsburyville	19369	Residential	Public Water	240717432		717.75	26500	0.0135	357.75	360.00			717.75	1.00	72.60
Morris, Joseph	2940 Lincoln Highway	Sadsburyville	19369	Residential	Well			603.00	18000	0.0135	243.00	360.00			603.00	1.00	49.32
Morris, Katherine E (PW)	207 Fox Trail	Parkeburg	19365	Residential	Public Water	240682354		995.85	47100	0.0135	635.85	360.00			995.85	1.00	129.04
Morris, Susan J. (PW)	3 Reel Street	Coatesville	19320	Residential	Public Water	240700886		954.00	44000	0.0135	594.00	360.00			954.00	1.00	120.55
Moser, Judith pw	37 Reel Street	Coatesville	19320	Residential	Public Water	240696464		873.00	38000	0.0135	513.00	360.00			873.00	1.00	104.11
Moses, Michael & Tammi	67 Lincoln Ave	Coatesville	19320	Residential	Well			873.00	38000	0.0135	513.00	360.00			873.00	1.00	104.11
Moskel, Michale	40 Carlin Drive	Coatesville	19320	Residential	Well			360.00	0	0.0135	-	360.00			360.00	1.00	-
Mowday, Derek	31 Meetinghouse Lane	Coatesville	19320	Residential	Well			337.50	5000	0.0135	67.50	270.00			337.50	1.00	18.32
Mulrooney, Timothy	19 Newport Avenue	Parkeburg	19365	Residential	Well			562.50	15000	0.0135	202.50	360.00			562.50	1.00	41.10
Mulvaney, David	939 Old Wilmington Road	Coatesville	19320	Residential	Well			400.50	3000	0.0135	40.50	360.00			400.50	1.00	8.22
Murray, Sean Jr	35 Washington Lane	Coatesville	19320	Residential	Well			900.00	40000	0.0135	540.00	360.00			900.00	1.00	109.59
Myers, Lewis & Susan (PW)	27 Washington Lane	Coatesville	19320	Residential	Public Water	240695473		1,089.00	54000	0.0135	729.00	360.00			1,089.00	1.00	147.95
Nagy, Joseph	30 Reel Street	Coatesville	19320	Residential	Well			180.00	0	0.0135	-	180.00			180.00	1.00	-
Napaver, Kenneth (PW)	504 Broad Meadow Drive	Parkeburg	19365	Residential	Public Water	240688754		1,021.50	49000	0.0135	661.50	360.00			1,021.50	1.00	134.25
Nathan Trotter & Co. Inc.	241 Stewart Huston Drive	Coatesville	19320	Commercial	Public Water	240712890		5,685.21	358830.5	0.0135	4,844.21	1,080.00		(239.00)	5,685.21	3.00	332.25
Nave, Carolyn L	211 Fox Trail	Parkeburg	19365	Residential	Public Water	9240682357		589.50	17000	0.0135	229.50	360.00			589.50	1.00	46.58
Neruzzi, David A. (PW)	122 Autumn Trail	Coatesville															

Norman, Yvonne (PW)	17 Helen Street, PO Box 191	Pomeroy	19367	Residential	Public Water	240619488	627.30	19800	0.0135	267.30	360.00	627.30	1.00	54.25
Noyes, David	31 Frederick Road	Coatesville	19320	Residential	Well		1,021.50	49000	0.0135	661.50	360.00	1,021.50	1.00	134.25
Nunemaker, Robert	2072 Virginia Avenue	Parkeburg	19365	Residential	Well		778.50	31000	0.0135	418.50	360.00	778.50	1.00	84.93
O'Brien, Frank	7 Lemon Alley, PO Box 234	Pomeroy	19367	Residential	Well		936.45	39000	0.0135	526.50	360.00	936.45	1.00	106.85
O'Brien, James J. & Jessica O'Brien(PW)	109 Broad Meadow Drive	Parkeburg	19365	Residential	Public Water	240685160	1,372.50	75000	0.0135	1,012.50	360.00	1,372.50	1.00	205.48
O'Brien, Patrick (PW)	910 Colonial Court	Coatesville	19320	Residential	Public Water	9240689855	589.50	17000	0.0135	229.50	360.00	589.50	1.00	46.58
O'Brien, Timothy J. (PW)	110 Bridal Path Lane	Coatesville	19320	Residential	Public Water	240743505	1,017.45	48700	0.0135	657.45	360.00	1,017.45	1.00	133.42
O'Donnell, Sean(PW)	607 Bedrock Road	Coatesville	19320	Residential	Public Water	240686677	648.00	19000	0.0135	256.50	360.00	648.00	1.00	52.05
O'Hara, Patrick & Suzanne (PW)	514 Pebble Lane	Coatesville	19320	Residential	Public Water	240675141	1,516.95	85700	0.0135	1,156.95	360.00	1,516.95	1.00	234.79
O'Leary, Rachel (PW)	117 South Harner Boulevard	Coatesville	19320	Residential	Public Water	9240743507	742.05	28300	0.0135	382.05	360.00	742.05	1.00	77.53
O'Rourke, Joseph & Patricia (PW)	118 Autumn Trail	Coatesville	19320	Residential	Public Water	240616539	932.40	42400	0.0135	572.40	360.00	932.40	1.00	116.16
Ortega, Matthew(PW)	219 Flagstone Circle	Coatesville	19320	Residential	Public Water	240627043	1,222.65	63900	0.0135	862.65	360.00	1,222.65	1.00	175.07
Ortez, Hector(PW)	306 Flagstone Circle	Coatesville	19320	Residential	Public Water	240685042	1,264.50	67000	0.0135	904.50	360.00	1,264.50	1.00	183.56
Oser, Matthew A. (PW)	21 Lincoln Avenue	Coatesville	19320	Residential	Public Water	240695449	1,062.00	52000	0.0135	702.00	360.00	1,062.00	1.00	142.47
Oswald, Robert(not connected)	2076 Valley Road	Parkeburg	19365	Residential	Well		1,548.00	88000	0.0135	1,188.00	360.00	1,548.00	1.00	241.10
Palaia, Jason (PW)	59 Washington Lane	Coatesville	19320	Residential	Public Water	240695478	954.00	44000	0.0135	594.00	360.00	954.00	1.00	120.55
Palmero, Bruce (PW)	21 Belvedere Avenue	Coatesville	19320	Residential	Public Water	240619530	625.95	19700	0.0135	265.95	360.00	625.95	1.00	53.97
Pantoja, Dinah	1940 Valley Road	Parkeburg	19365	Residential	Well		657.00	22000	0.0135	297.00	360.00	657.00	1.00	60.27
Pappas, Craig	35 Andrew Drive	Coatesville	19320	Residential	Well		1,197.00	62000	0.0135	837.00	360.00	1,197.00	1.00	169.86
Paquette, Jan Michael	47 Andrew Drive	Coatesville	19320	Residential	Well		589.50	17000	0.0135	229.50	360.00	589.50	1.00	46.58
Parmiter, James V. (PW)	703 Fox Trail	Parkeburg	19365	Residential	Public Water	240692650	873.00	38000	0.0135	513.00	360.00	873.00	1.00	104.11
Parson, Donna (PW)	406 Green Hill Road	Parkeburg	19365	Residential	Public Water	240685027	738.00	28000	0.0135	378.00	360.00	738.00	1.00	76.71
Pavelik, Donald	44 Lincoln Ave	Coatesville	19320	Residential	Well		641.50	29000	0.0135	391.50	250.00	641.50	1.00	114.62
Payne, Christopher (PW)	316 Flagstone Circle	Coatesville	19320	Residential	Public Water	240687490	900.00	40000	0.0135	540.00	360.00	900.00	1.00	109.59
Pennsylvania-American Water Compan	West Cain Flows	West Cain		Commercial	Public Water		25,381.10	0	0.0135	-	-	25,381.10	1.00	-
Pepito, Eleonor (PW)	616 Bedrock Road	Coatesville	19320	Residential	Public Water	240627640	858.15	36900	0.0135	498.15	360.00	858.15	1.00	101.10
Peron, Michael J. (PW)	23 Spaulding Avenue, PO Box 86	Sadsburyville	19369	Residential	Public Water	240619543	660.55	19100	0.0135	257.85	360.00	660.55	1.00	52.33
Perry, Lawrence (PW)	31 Wick Drive	Parkeburg	19365	Residential	Public Water	240710273	832.50	35000	0.0135	427.50	360.00	832.50	1.00	95.89
Perry, Robert (PW)	17 Eastern Avenue	Coatesville	19320	Residential	Public Water	240619548	770.40	30400	0.0135	410.40	360.00	770.40	1.00	83.29
Petro, James & Karla (PW)	109 Julie Drive	Parkeburg	19365	Residential	Public Water	240682293	280.75	12500	0.0135	168.75	112.00	280.75	1.00	109.65
Petropoulos Frank (PW)	707 Forest Drive	Coatesville	19320	Residential	Public Water	240623595	625.95	19700	0.0135	265.95	360.00	625.95	1.00	53.97
Petropoulos, Frank 2937 APT 4 (PW)	2937 Lincoln Hwy	Sadsburyville	19369	Residential	Public Water	240721471	1,197.00	62000	0.0135	837.00	360.00	1,197.00	1.00	169.86
Petropoulos, Frank 2937 APT 5 (PW)	2937 Lincoln Hwy	Sadsburyville	19369	Residential	Public Water	240721470	557.10	14600	0.0135	197.10	360.00	557.10	1.00	40.00
Petropoulos, Frank 2939 APT 2 (PW)	2939 Lincoln Hwy	Sadsburyville	19369	Residential	Public Water	240721473	663.75	22500	0.0135	303.75	360.00	663.75	1.00	61.64
Petropoulos, Frank 2939 APT 3 (PW)	2939 Lincoln Hwy	Sadsburyville	19369	Residential	Public Water	240721472	543.60	13600	0.0135	183.60	360.00	543.60	1.00	37.26
Petropoulos, Frank 2939/Apt 1	2939 Lincoln Hwy	Sadsburyville	19369	Residential	Public Water	240721474	554.40	14400	0.0135	194.40	360.00	554.40	1.00	39.45
Petropoulos, Frank 2941 APT 1 (PW)	2941 Lincoln Hwy	Sadsburyville	19369	Residential	Public Water	240710520	468.00	8000	0.0135	108.00	360.00	468.00	1.00	21.92
Petropoulos, Frank 2941 APT 2 (PW)	2941 Lincoln Hwy	Sadsburyville	19369	Residential	Public Water	240712542	697.50	25000	0.0135	337.50	360.00	697.50	1.00	68.49
Petsko, Joseph	50 Washington Lane	Coatesville	19320	Residential	Well		576.00	16000	0.0135	216.00	360.00	576.00	1.00	43.84
Phillips, Ronald D. pw	36 Helen Street	Pomeroy	19367	Residential	Public Water	240619497	1,052.55	51300	0.0135	692.55	360.00	1,052.55	1.00	140.55
Pilla, Anthony T. III (PW)	122 North Harner Blvd	Coatesville	19320	Residential	Public Water	9240745599	1,075.50	53000	0.0135	715.50	360.00	1,075.50	1.00	145.21
Piloti, Anthony (PW)	71 Washington Lane	Coatesville	19320	Residential	Public Water	240695481	589.50	17000	0.0135	229.50	360.00	589.50	1.00	46.58
Pirches, George & Sherry	35 Morris Lane, PO Box 342	Sadsburyville	19369	Residential	Well		90.00	0	0.0135	-	90.00	90.00	1.00	-
Pirches, George House 1	31 Meetinghouse Lane, PO Box 67,	Sadsburyville	19369	Residential	Well		150.00	0	0.0135	-	150.00	150.00	1.00	-
PJ's Deli	1992 Valley Road	Parkeburg	19365	Commercial	Well		819.00	34000	0.0135	459.00	360.00	819.00	1.00	93.15
Plank, Kenneth NOT CONNECTED	784 Old Wilmington Road	Coatesville	19320	Residential	Well		912.00	52000	0.0135	702.00	210.00	912.00	1.00	142.47
Pluck, Elmer	1993 Valley Road	Parkeburg	19365	Residential	Well		778.50	31000	0.0135	418.50	360.00	778.50	1.00	84.93
Polischeck, Michael S.	2063 Valley Road	Parkeburg	19365	Residential	Well		1,278.00	68000	0.0135	918.00	360.00	1,278.00	1.00	186.30
Pomeroy Methodist Church (PW)	22 Spruce Street	Pomeroy	19367	Commercial	Public Water	240619456	387.00	2000	0.0135	27.00	360.00	387.00	1.00	5.48
Popiel, Ariane M.(PW)	108 Broad Meadow Drive	Parkeburg	19365	Residential	Public Water	240688007	765.00	30000	0.0135	405.00	360.00	765.00	1.00	82.19
Popovich, Frank (PW)	102 Slate Ridge Road	Coatesville	19320	Residential	Public Water	240616561	1,190.25	61500	0.0135	830.25	360.00	1,190.25	1.00	168.49
Potter, Bruce (PW)	7 Middle Street	Pomeroy	19367	Residential	Public Water	240619472	720.45	26700	0.0135	360.45	360.00	720.45	1.00	73.15
Powell, Gary A.	1202 Wynne Lane	Coatesville	19320	Residential	Well		875.70	38200	0.0135	515.70	360.00	875.70	1.00	104.66
Prince George	117 E Julie Drive	Parkeburg	19365	Residential	Public Water	9240678907	805.50	33000	0.0135	445.50	360.00	805.50	1.00	90.41
Pro, Michael	44 Lincoln Ave	Coatesville	196320	Residential	Well		252.00	12000	0.0135	162.00	90.00	252.00	1.00	130.43
Profeto, Dennis	2931 Lincoln Highway, PO Box 266	Sadsburyville	19369	Residential	Well		616.50	19000	0.0135	256.50	360.00	616.50	1.00	52.05
Przychodzien, Stanley	4 Meetinghouse Lane, PO Box 62	Sadsburyville	19369	Residential	Well		886.50	39000	0.0135	526.50	360.00	886.50	1.00	106.85
Quattlebaum, Nathaniel(PW)	106 Broad Meadow Drive	Parkeburg	19365	Residential	Public Water	240688006	1,980.00	120000	0.0135	1,620.00	360.00	1,980.00	1.00	328.77
Ra, Yun S. (PW)	410 Flagstone Circle	Coatesville	19320	Residential	Public Water	9240681049	859.50	37000	0.0135	499.50	360.00	859.50	1.00	101.37
Rady, Jeffrey S. (PW)	503 Green Hill Road	Parkeburg	19365	Residential	Public Water	240680086	616.50	19000	0.0135	256.50	360.00	616.50	1.00	52.05
Raffier, Thomas	25 Meetinghouse Road, PO Box 255	Sadsburyville	19369	Residential	Well		427.50	5000	0.0135	67.50	360.00	427.50	1.00	13.70
Raftas, Dana M. (PW)	505 Fox Trail	Parkeburg	19365	Residential	Public Water	240689785	854.10	36600	0.0135	494.10	360.00	854.10	1.00	100.27
Ranieri, Victor G. (PW)	512 Green Hill Road	Parkeburg	19365	Residential	Public Water	240689852	686.70	24200	0.0135	326.70	360.00	686.70	1.00	66.30
Rauppius, Matthew L	500 Boyce Street	Coatesville	19320	Residential	Public Water	9240743450	1,102.20	57200	0.0135	772.20	330.00	1,102.20	1.00	171.26
Ray, Julian & Maryann (PW)	228 Flagstone Circle	Coatesville	19320	Residential	Public Water	240691287	1,669.50	97000	0.0135	1,309.50	360.00	1,669.50	1.00	265.75
Ream, Derrick J.	201 Broad Meadow Drive	Parkeburg	19365	Residential	Public Water	924068377	141.00	6000	0.0135	81.00	60.00	141.00	1.00	98.36
Reck, Frank Trust (PW)	408 Flagstone Circle, PO Box 701	Sadsburyville	19369	Residential	Public Water	240676292	527.40	12400	0.0135	167.40	360.00	527.40	1.00	33.97
Reece, John (PW)	84 Washington Lane	Coatesville	19320	Residential	Public Water	240695485	765.00	30000	0.0135	405.00	360.00	765.00	1.00	82.19
Reef, Andrew & Michelle (PW)	221 Flagstone Circle	Coatesville	19320	Residential	Public Water	240629736	1,730.25	101500	0.0135	1,370.25	360.00	1,730.25	1.00	278.08
Reel House(Rogers Linda) pw	12 Washington Lane	Coatesville	19320	Residential	Public Water	240719609	823.50	41000	0.0135	553.50	270.00	823.50	1.00	150.18
Reel, Priscilla 6 WashingtonLA (PW)	6 Washington Lane	Coatesville	19320	Residential	Public Water	240695466	792.00	32000	0.0135	432.00	360.00	792.00	1.00	87.67
Reel, Robert & James (Business)(PW)	10 Washington Lane	Coatesville	19320	Commercial	Public Water	240695469	400.50	3000	0.0135	40.50	360.00	400.50	1.00	8.22
Reel, Roma 6 Washington LA pw	6 Washington Lane	Coatesville	19320	Residential	Public Water	240695466	943.20	43200	0.0135	583.20	360.00	943.20	1.00	118.36
Reeves, Robert (PW)	108 Autumn Trail	Coatesville	19320	Residential	Public Water	240616544	798.75	32500	0.0135	438.75	360.00	798.75	1.00	89.04
Reider, Matthew A. (PW)	6 Wick Drive	Parkeburg	19365	Residential	Public Water	240709030	1,062.00	52000	0.0135	702.00	360.00	1,062.00	1.00	142.47
Reinhard, James (PW)	101 Slate Ridge Road	Coatesville	19320	Residential	Public Water	240616554	1,071.45	52700	0.0135	711.45	360.00	1,071.45	1.00	144.38
Ressel, Brian & Christine (PW)	212 Flagstone Circle	Coatesville	19320	Residential	Public Water	240627638	1,233.45	64700	0.0135	873.45	360.00	1,233.45	1.00	177.26
Reynolds, Cricely (PW)	109 Julie Drive	Parkeburg	19320	Residential	Public Water	9240682293	576.45	22700	0.0135	306.45	270.00	576.45	1.00	83.15
Rhoades, Larry	37 North Street, PO Box 249	Pomeroy	19367	Residential	Well		441.00	6000	0.0135	81.00	360.00	441.00	1.00	16.44

Richmond, Melanie A	17 Andrew Drive	Coatesville	19320	Residential	Well		1,021.50	49000	0.0135	661.50	360.00				1,021.50	1.00	134.25
Rickabaugh, Jason & Elizabeth	19 Hoffman Avenue	Coatesville	19320	Residential	Well		873.00	38000	0.0135	513.00	360.00				873.00	1.00	104.11
Ridgaway, Charles (PW)	408 Green Hill Road	Parkeburg	19365	Residential	Public Water	240685028	1,032.30	49800	0.0135	672.30	360.00				1,032.30	1.00	136.44
Righter, Danielle	409 fox Trail	Parkeburg	19365	Residential	Public Water	9240685038	820.35	34100	0.0135	460.35	360.00				820.35	1.00	93.42
Roberts, Don (not connected)	2881 Lincoln Highway	Sadsburyville	19369	Residential	Well		1,548.00	88000	0.0135	1,188.00	360.00				1,548.00	1.00	241.10
Roberts, Rochelle	208 Fox Trail	Parkeburg	19365	Residential	Public Water	9240682360	1,170.00	60000	0.0135	810.00	360.00				1,170.00	1.00	164.38
Robinson, Denise	903 Old Wilmington Rd, PO Box 472	Sadsburyville	19369	Residential	Well		1,710.00	100000	0.0135	1,350.00	360.00				1,710.00	1.00	273.97
Rodkey, Gina L. (PW)	1252 Old Wilmington Road, PO Box 33	Pomeroy	19367	Residential	Public Water	240623808	762.30	29800	0.0135	402.30	360.00				762.30	1.00	81.64
Rogers, Priscilla (PW)	105 Fox Trail	Parkeburg	19365	Residential	Public Water	240680419	1,075.50	53000	0.0135	715.50	360.00				1,075.50	1.00	145.21
Rohrer, Thomas (PW)	32 Stove Pipe Hill Road	Coatesville	19320	Residential	Public Water	240734925	644.85	21100	0.0135	284.85	360.00				644.85	1.00	57.81
Romano, Frank Apt 1 (PW)	1910 Valley Road, PO Box 244	Pomeroy	19367	Residential	Public Water	240619535	523.35	12100	0.0135	163.35	360.00				523.35	1.00	33.15
Romano, Frank house pw	1910 Valley Road	Parkeburg	19365	Residential	Public Water	240619536	360.00	0	0.0135	-	360.00				360.00	1.00	-
Ronca Builders (PW)	23 Spruce Street	Pomeroy	19367	Residential	Public Water	240619454	1,025.55	49300	0.0135	665.55	360.00				1,025.55	1.00	135.07
Roney, Ronald (PW)	15 Helen Street PO Box 225	Pomeroy	19367	Residential	Public Water	240619487	952.65	43900	0.0135	592.65	360.00				952.65	1.00	120.27
Roper, James	20 Fredrick Road	Coatesville	19320	Residential	Well		1,210.50	63000	0.0135	850.50	360.00				1,210.50	1.00	172.60
Ross, Edgar	15 North Street, PO Box 194	Pomeroy	19367	Residential	Well		562.50	15000	0.0135	202.50	360.00				562.50	1.00	41.10
Ross, Randall	29 Reel Street	Coatesville	19320	Residential	Well		900.00	40000	0.0135	540.00	360.00				900.00	1.00	109.59
Rossiter, Thomas R.(PW)	1204 Wynne Lane	Coatesville	19320	Residential	Public Water	9240745615	1,093.05	54300	0.0135	733.05	360.00				1,093.05	1.00	148.77
Rothfuss, Maureen (PW)	62 Linclon Avenue	Coatesville	19320	Residential	Public Water	240695452	670.50	23000	0.0135	310.50	360.00				670.50	1.00	63.01
Rozecki, Walter & Barbara (PW)	1235 Old Wilmington Road PO Box 182	Pomeroy	19367	Residential	Public Water	240671263	1,024.20	49200	0.0135	664.20	360.00				1,024.20	1.00	134.79
Rubincam, Verna (PW)	106 Autumn Trail	Coatesville	19320	Residential	Public Water	240619539	785.25	31500	0.0135	425.25	360.00				785.25	1.00	86.30
Runnion, Robert S. (PW)	906 Colonial Court	Coatesville	19320	Residential	Public Water	240691284	1,116.00	56000	0.0135	756.00	360.00				1,116.00	1.00	153.42
Russo, Rebecca	36 Orr Lane	Coatesville	19365	Residential	Public Water	9240743426	280.35	14100	0.0135	190.35	90.00				280.35	1.00	153.26
Rust, Brad A. (PW)	41 Maffet Lane	Coatesville	19320	Residential	Public Water	9240745650	879.75	38500	0.0135	519.75	360.00				879.75	1.00	105.48
Rutar, Venceslar & Leonida (PW)	409 Flagstone Circle	Coatesville	19320	Residential	Public Water	240676293	701.55	25300	0.0135	341.55	360.00				701.55	1.00	69.32
Ryan, Virginia (PW)	710 Forest Drive	Coatesville	19320	Residential	Public Water	240623594	967.50	45000	0.0135	607.50	360.00				967.50	1.00	123.29
Rysak, James	38 Helen Street	Parkeburg	19365	Residential	Well		697.50	25000	0.0135	337.50	360.00				697.50	1.00	68.49
Sabbi, Eugene	P.O. Box 152	Sadsburyville	19369	Residential	Well		630.00	20000	0.0135	270.00	360.00				630.00	1.00	54.79
Sabo, Frank (PW)	702 Forest Drive	Coatesville	19320	Residential	Public Water	240623592	801.45	32700	0.0135	441.45	360.00				801.45	1.00	89.59
Sabocsik, Dennis	455 S. Bonsall School Road	Coatesville	19320	Residential	Well		765.01	30000	0.0135	405.00	360.00			0.01	765.01	1.00	82.19
Sabocsik, Michael T. (PW)	126 Autumn Trail	Coatesville	19320	Residential	Public Water	240616535	1,684.01	35100	0.0135	473.85	360.00	25.00	825.16		1,684.01	1.00	130.00
Sadsbury Fire Company	17 & 23 First Avenue	Sadsburyville	19369	Commercial	Well		1,548.00	88000	0.0135	1,188.00	360.00				1,548.00	1.00	241.10
Sadsbury Self Storage (PW)	21 Aim Boulevard, PO Box 707	Sadsburyville	19369	Commercial	Public Water	240701991	447.75	6500	0.0135	87.75	360.00				447.75	1.00	17.81
Sadsbury Township	2920 Lincoln Highway	Sadsburyville	19369	Commercial	Public Water	240714269	616.50	19000	0.0135	256.50	360.00				616.50	1.00	52.05
Salewski, Alan (PW)	20 Wick Drive	Parkeburg	19365	Residential	Public Water	240709042	1,399.50	77000	0.0135	1,039.50	360.00				1,399.50	1.00	210.96
Sammond, Elizabeth (PW)	6 Reel Street	Coatesville	19320	Residential	Public Water	240695455	1,305.00	70000	0.0135	945.00	360.00				1,305.00	1.00	191.78
Santana, Kathleen	51 Meetinghouse Lane	Coatesville	19320	Residential	Well		850.50	43000	0.0135	580.50	270.00				850.50	1.00	157.51
Santiago, Jose (PW)	206 Green Hill Road	Parkeburg	19365	Residential	Public Water	240677338	1,055.25	51500	0.0135	695.25	360.00				1,055.25	1.00	141.10
Sarbaum, Timothy (PW)	111 Fox Trail	Parkeburg	19365	Residential	Public Water	240680422	894.60	39600	0.0135	534.60	360.00				894.60	1.00	108.49
Saska, Ryan (PW)	312 Trego Avenue	Coatesville	19320	Residential	Public Water	9240743478	848.70	36200	0.0135	488.70	360.00				848.70	1.00	99.18
Scena, Nicole (PW)	503 Fox Trail	Parkeburg	19365	Residential	Public Water	240689787	670.50	23000	0.0135	310.50	360.00				670.50	1.00	63.01
Schafer, Susan (PW)	108 Fox Trail	Parkeburg	19365	Residential	Public Water	240680974	603.00	18000	0.0135	243.00	360.00				603.00	1.00	49.32
Schaible, Russell Apt. (PW)	2969 Lincoln Hwy	Sadsburyville	19369	Residential	Public Water	240673100	387.00	2000	0.0135	27.00	360.00				387.00	1.00	5.48
Schaible, Russell Post Office (PW)	2969 Lincoln Hwy	Sadsburyville	19369	Commercial	Public Water	240673101	408.60	3600	0.0135	48.60	360.00				408.60	1.00	9.86
Schenker, Wayne & Patricia (PW)	16 Reel Street	Coatesville	19320	Residential	Public Water	240695459	1,075.50	53000	0.0135	715.50	360.00				1,075.50	1.00	145.21
Schlimme, Laurie (PW)	55 Lincoln Avenue	Coatesville	19320	Residential	Public Water	240695451	981.00	46000	0.0135	621.00	360.00				981.00	1.00	126.03
Schmelzer, Eric & Kimberly	924 Old Wilmington Road, PO Box 726	Sadsburyville	19369	Residential	Well		1,021.50	49000	0.0135	661.50	360.00				1,021.50	1.00	134.25
Schneider, Janet (PW)	104 Broad Meadow Drive	Parkeburg	19365	Residential	Public Water	240688005	697.50	25000	0.0135	337.50	360.00				697.50	1.00	68.49
Schneider, Rebecca A. (PW)	31 Kincaid Lane	Coatesville	19320	Residential	Public Water	9240743422	543.60	13600	0.0135	183.60	360.00				543.60	1.00	37.26
Schreiber, Harry & Maria (PW)	606 Bedrock Road	Coatesville	19320	Residential	Public Water	240627699	2,538.90	161400	0.0135	2,178.90	360.00				2,538.90	1.00	442.19
Schubbeo, Anthony (PW)	114 Autumn Trail	Coatesville	19320	Residential	Public Water	240616541	1,024.20	49200	0.0135	664.20	360.00				1,024.20	1.00	134.79
Schulz, Eric(PW)	408 Fox Trail	Parkeburg	19365	Residential	Public Water	240691290	117.00	2000	0.0135	27.00	90.00				117.00	1.00	21.74
Schwartz, Ryan & Karen (PW)	410 Greenhill Road	Parkeburg	19365	Residential	Public Water	240685029	864.50	45000	0.0135	607.50	257.00				864.50	1.00	173.08
Scogna, William (PW)	505 Fox Trail	Parkeburg	19365	Residential	Public Water	9240689785	918.30	34000	0.0135	459.00	360.00			99.30	918.30	1.00	93.15
Scott, Jennifer	35 Morris Lane, PO Box 342	Coatesville	19320	Residential	Well		507.00	22000	0.0135	297.00	210.00				507.00	1.00	102.80
Scott, Richard (PW)	709 Fox Trail	Parkeburg	19365	Residential	Public Water	240692653	630.00	20000	0.0135	270.00	360.00				630.00	1.00	54.79
Scott, Tiquetta (PW)	24 Chestnut St., PO Box 224	Pomeroy	19367	Residential	Public Water	240736249	1,251.00	66000	0.0135	891.00	360.00				1,251.00	1.00	180.82
Scullin, Caroline	407 Broad Meadow Drive	Parkeburg	19365	Residential	Public Water	9240691318	859.50	37000	0.0135	499.50	360.00				859.50	1.00	101.37
Sell, Joseph (PW)	106 Slate Ridge Road	Coatesville	19320	Residential	Public Water	240616559	1,323.90	71400	0.0135	963.90	360.00				1,323.90	1.00	195.62
Sellers, Doris Apt 1	63 North Street, PO Box 87	Pomeroy	19367	Residential	Public Water	240738474	2,092.50	75000	0.0135	1,012.50	1,080.00				2,092.50	3.00	205.48
Semple, Michael (PW)	130 Autumn Trail	Coatesville	19320	Residential	Public Water	240616533	1,226.70	64200	0.0135	866.70	360.00				1,226.70	1.00	175.89
Sensenig, Steven	60 Timacula Road	Coatesville	19320	Residential	Well		589.50	17000	0.0135	229.50	360.00				589.50	1.00	46.58
Serluco, Michele L. (PW)	501 Fox Trail	Parkeburg	19365	Residential	Public Water	240689790	1,413.00	78000	0.0135	1,053.00	360.00				1,413.00	1.00	213.70
Seuffert, Dana (PW)	110 Broad Meadow Drive	Parkeburg	19365	Residential	Public Water	240688008	697.50	25000	0.0135	337.50	360.00				697.50	1.00	68.49
Shade, John & Jacqueline (PW)	2928 Lincoln Highway, PO Box 301	Sadsburyville	19369	Residential	Public Water	240676993	983.70	46200	0.0135	623.70	360.00				983.70	1.00	126.58
Shahadi, Phillip J. (PW)	404 Flagstone Circle	Coatesville	19320	Residential	Public Water	240688763	574.65	15900	0.0135	214.65	360.00				574.65	1.00	43.56
Sharpless, Nathan lot 18.08	35 West Maple Avenue	Coatesville	19320	Residential	Well		1,035.00	50000	0.0135	675.00	360.00				1,035.00	1.00	136.99
Shaver, Katherine (PW)	113 Mallard Dr.	Coatesville	19320	Residential	Public Water	240684589	517.95	11700	0.0135	157.95	360.00				517.95	1.00	32.05
Shaver, Wade R. II (PW)	309 Broad Meadow Drive	Parkeburg	19365	Residential	Public Water	240689845	792.00	32000	0.0135	432.00	360.00				792.00	1.00	87.67
Shay, Timothy & Victoria (PW)	41 Wick Drive	Parkeburg	19365	Residential	Public Water	240709032	1,237.50	65000	0.0135	877.50	360.00				1,237.50	1.00	178.08
Shelton, Stephen E. (PW)	302 Trego Avenue	Coatesville	19320	Residential	Public Water	9240743491	1,263.15	66900	0.0135	903.15	360.00				1,263.15	1.00	183.29
Shemonski, Matthew	2054 Virginia Avenue	Parkeburg	19365	Residential	Well		774.00	44000	0.0135	594.00	180.00				774.00	1.00	240.44
Shen, Xiao & Shirong Wang (PW)	2 Smith Farm Drive	Parkeburg	19365	Residential	Public Water	240719122	427.50	5000	0.0135	67.50							

Sigler, Richard D. (PW)	1217 Wynne Lane	Coatesville	19320	Residential	Public Water	9240745636	943.20	43200	0.0135	583.20	360.00	943.20	1.00	118.36
Sikoutris, Pericles	46 Meetinghouse Lane, PO box 404	Sadsburyville	19369	Residential	Well		1,224.00	64000	0.0135	864.00	360.00	1,224.00	1.00	175.34
Silvermail, Robert (Valley East)	102 Shamrock Lane, PO Box 238	Sadsburyville	19369	Commercial	Well		994.50	47000	0.0135	634.50	360.00	994.50	1.00	128.77
Simmers, Gregory (PW)	1915 Valley Road	Coatesville	19320	Residential	Public Water	240619508	663.75	22500	0.0135	303.75	360.00	663.75	1.00	61.64
Simmers, Myrna F.	66 Reel Street	Coatesville	19320	Residential	Well		522.00	12000	0.0135	162.00	360.00	522.00	1.00	32.88
Simmers, Todd							939.00	34000	0.0135	459.00	360.00	939.00	1.00	93.15
Simmons, Marc-1 (PW)	1925 Valley Road	Coatesville	19320	Commercial	Public Water	240619503	2,849.40	104400	0.0135	1,409.40	1,440.00	2,849.40	4.00	286.03
Simmons, Mark-2 (PW)	1930 Valley Road	Coatesville	19320	Commercial	Public Water	240619520	3,280.95	109700	0.0135	1,480.95	1,800.00	3,280.95	5.00	300.55
Skrabak, John & Jennifer(2938)(PW)	2936 Lincoln Highway	Coatesville	19320	Residential	Public Water	240709948	1,699.20	99200	0.0135	1,339.20	360.00	1,699.20	1.00	271.78
Smith, Carolyn (PW)	502 Green Hill Road	Parquesburg	19365	Residential	Public Water	240689847	508.50	11000	0.0135	148.50	360.00	508.50	1.00	30.14
Smith, Charles Robert (PW_	103 Fox Trail	Parquesburg	19365	Residential	Public Water	9240680416	873.00	38000	0.0135	513.00	360.00	873.00	1.00	104.11
Smith, James	16 Meetinghouse, PO Box 305	Sadsburyville	19369	Residential	Well		967.50	45000	0.0135	607.50	360.00	967.50	1.00	123.29
Smith, Richard & Anita (PW)	912 Colonial Court	Coatesville	19320	Residential	Public Water	240689854	1,116.00	56000	0.0135	756.00	360.00	1,116.00	1.00	153.42
Smith, Susan C.	2070 Valley Road	Parquesburg	19365	Residential	Well		1,345.50	73000	0.0135	985.50	360.00	1,345.50	1.00	200.00
Smith, William Douglas (PW)	903 Colonial Ct.	Coatesville	19320	Residential	Public Water	240685234	630.00	20000	0.0135	270.00	360.00	630.00	1.00	54.79
Sniveley, Chris (PW)	27 Spruce St	Parquesburg	19365	Residential	Public Water	240619458	745.50	33000	0.0135	445.50	300.00	745.50	1.00	108.55
Snyder, Mark A. (PW)	1923 Valley Road	Pomeroy	19367	Residential	Public Water	240619502	970.20	45200	0.0135	610.20	360.00	970.20	1.00	123.84
Sofranko, David P.	25 Reel Street	Coatesville	19320	Residential	Well		967.50	45000	0.0135	607.50	360.00	967.50	1.00	123.29
Sollinger, Stephanie (PW)	9 Reel Street	Coatesville	19320	Residential	Public Water	240695456	657.00	22000	0.0135	297.00	360.00	657.00	1.00	60.27
Sonsini, James & Kathleen (PW)	19 Washington Lane	Coatesville	19320	Residential	Public Water	240695472	724.50	27000	0.0135	364.50	360.00	724.50	1.00	73.97
SP Cabana	400 Campus Dr	Collegeville	19246	Commercial	Public Water	9240743715	1,037.70	50200	0.0135	677.70	360.00	1,037.70	1.00	137.53
SP Lot 119 Trego Ave	329 Trego Ave	Coatesville	19320	Residential	Public Water		50.00	0	0.0135	-	50.00	50.00	1.00	-
SP Lot 121 406 Anderson St.	325 Trego Ave	Coatesville	19320	Residential	Public Water		50.00	0	0.0135	-	50.00	50.00	1.00	-
SP Lot 139 409 Anderson	409 Anderson	Coatesville	19320	Residential	Public Water		50.00	0	0.0135	-	50.00	50.00	1.00	-
SP Lot 142 415 Anderson St.	415 Anderson St.	Coatesville	19320	Residential	Public Water		50.00	0	0.0135	-	50.00	50.00	1.00	-
SP Lot 433 36 Maffett Ln	36 Maffett Ln	Coatesville	19320	Residential	Public Water		50.00	0	0.0135	-	50.00	50.00	1.00	-
SP lot 434 38 Maffett Ln	38 Maffett Ln	Coatesville	19320	Residential	Public Water		50.00	0	0.0135	-	50.00	50.00	1.00	-
SP lot 435 40 Maffett Ln	40 Maffett LN	Coatesville	19320	Residential	Public Water		50.00	0	0.0135	-	50.00	50.00	1.00	-
SP lot 436 40 Maffett Ln	42 Maffett LN	Coatesville	19320	Residential	Public Water		50.00	0	0.0135	-	50.00	50.00	1.00	-
SP lot 438 46 Maffett Ln	46 Maffett Ln	Coatesville	19320	Residential	Public Water		50.00	0	0.0135	-	50.00	50.00	1.00	-
SP lot 439 46 Maffett Ln	48 Maffett Ln	Coatesville	19320	Residential	Public Water		50.00	0	0.0135	-	50.00	50.00	1.00	-
Spicer, Charles (PW)	504 Pebble Lane	Coatesville	19320	Residential	Public Water	240675555	1,017.45	48700	0.0135	657.45	360.00	1,017.45	1.00	133.42
Spinelli, Patrick (PW)	610 North Culvert St.	Parquesburg	19365	Residential	Public Water	240680945	987.75	46500	0.0135	627.75	360.00	987.75	1.00	127.40
STADELMEYER, JOSEPH (PW)	917 Colonial Ct.	Coatesville	19320	Residential	Public Water	240687492	802.65	39900	0.0135	538.65	264.00	802.65	1.00	149.44
Stanberry, Maureen (PW)	314 Flagstone Circle	Coatesville	19320	Residential	Public Water	240682349	549.00	14000	0.0135	189.00	360.00	549.00	1.00	38.36
Stanley, Greg. (PW)	611 North Culvert St.	Parquesburg	19365	Residential	9	9240682290	130.20	5200	0.0135	70.20	60.00	130.20	1.00	85.25
Stanley, Gregory A. (PW)	201 Broad Meadow Drive	Parquesburg	19365	Residential	Public Water	9240682290	678.00	28000	0.0135	378.00	300.00	678.00	1.00	76.71
Stark, Rebecca Elaine	1938 Valley Road	Parquesburg	19365	Residential	Well		846.00	36000	0.0135	486.00	360.00	846.00	1.00	98.63
Stauffer, Thomas W. (PW)	139 S. Harner Blvd	Coatesville	19320	Residential	Public Water	240743494	929.70	42200	0.0135	569.70	360.00	929.70	1.00	115.62
Stedman, Becky (NOT TIED IN)(PW)	31 Chestnut St.	Pomeroy	19367	Residential	Well		1,548.00	88000	0.0135	1,188.00	360.00	1,548.00	1.00	241.10
Steen, Howard (PW)	29 Spaulding Avenue	Pomeroy	19367	Residential	Public Water	240619542	1,095.75	54500	0.0135	735.75	360.00	1,095.75	1.00	149.32
Steen, Susan	41 Hoffman Avenue	Coatesville	19320	Residential	Well		954.00	44000	0.0135	594.00	360.00	954.00	1.00	120.55
Stewart, Susan	17 Redfield Court	Nottingham	21236	Residential	Public Water	240743504	1,286.10	68600	0.0135	926.10	360.00	1,286.10	1.00	187.95
Stewart, Brian C. (PW)	116 N. Harner Blvd	Coatesville	19320	Residential	Public Water		935.10	42600	0.0135	575.10	360.00	935.10	1.00	116.71
Stewart Francis	30 Meeting House Lane	Coatesville	19320	Residential	Well		1,548.00	88000	0.0135	1,188.00	360.00	1,548.00	1.00	241.10
Stiles, Michael W (PW)	5 Smith Farm Drive	Parquesburg	19365	Residential	Public Water	240709045	531.05	20300	0.0135	274.05	257.00	531.05	1.00	78.08
Stocker, Emmanuel (PW)	405 Flagstone Circle	Coatesville	19320	Residential	Public Water	240676291	2,552.40	162400	0.0135	2,192.40	360.00	2,552.40	1.00	444.93
Stokes, Michael & Karen (PW)	113 Julie Drive	Parkesburg	19365	Residential	Public Water	240677950	1,063.35	52100	0.0135	703.35	360.00	1,063.35	1.00	142.74
Stoltzfus, Benueal	784 Old Wilmington Road	Coatesville	19320	Residential	Well		477.00	22000	0.0135	297.00	180.00	477.00	1.00	120.22
Stoltzfus, Inez (PW)	85 Washington Lane	Coatesville	19320	Residential	Public Water	240695486	949.95	43700	0.0135	589.95	360.00	949.95	1.00	119.73
Stoltzfus, Jay	1325 Birdell Road	Coatesville	19320	Residential	Well		1,399.50	77000	0.0135	1,039.50	360.00	1,399.50	1.00	210.96
Stoltzfus, Thomas	40 Fredrick Road	Coatesville	19320	Residential	Well		765.00	30000	0.0135	405.00	360.00	765.00	1.00	82.19
Storm, Bryan	232 Flagstone Circle	Coatesville	19320	Residential	Well		1,183.50	61000	0.0135	823.50	360.00	1,183.50	1.00	167.12
Stottsville Inn	3512 Strasburg Rd, PO Box 6	Pomeroy	19367	Commercial	Well		1,483.65	24000	0.0135	324.00	1,080.00	1,483.65	3.00	65.75
Stout, Anne (PW)	202 Flagstone Circle	Coatesville	19320	Residential	Public Water	240616562	571.95	15700	0.0135	211.95	360.00	571.95	1.00	43.01
Stryker Brigade (C'ville Readiness)	150 Waverly Blvd	Coatesville	19320	Commercial	Public Water	240745550	1,520.10	32600	0.0135	440.10	1,080.00	1,520.10	3.00	89.32
Stump, Gerald (PW)	3 Penn Street, PO Box 162	Pomeroy	19367	Residential	Public Water	240619515	747.45	28700	0.0135	387.45	360.00	747.45	1.00	78.63
Supplee, James	2943 Lincoln Highway, PO Box 102	Sadsburyville	19369	Residential	Well		684.00	24000	0.0135	324.00	360.00	684.00	1.00	65.75
Sutton, Diane (PW)	304 Green Hill Road	Parquesburg	19365	Residential	Public Water	240678858	1,066.05	52300	0.0135	706.05	360.00	1,066.05	1.00	143.29
Swick, Steven L.	12 Newport Avenue	Parquesburg	19365	Residential	Well		859.50	37000	0.0135	499.50	360.00	859.50	1.00	101.37
Swift, Ramona (PW)	302 Greenhill Road	Parquesburg	19365	Residential	Public Water	240678862	927.00	42000	0.0135	567.00	360.00	927.00	1.00	115.07
Swing, Keith & Elizabeth(PW)	7 Smith Farm Drive	Parquesburg	19365	Residential	Public Water	240707445	927.00	42000	0.0135	567.00	360.00	927.00	1.00	115.07
Swisher, Henry (PW)	21 Spruce Street, PO Box 2	Pomeroy	19367	Residential	Public Water	240619453	670.50	23000	0.0135	310.50	360.00	670.50	1.00	63.01
Swisher, Lisa	1272 Old Wilmington Road, PO Box 153	Pomeroy	19367	Residential	Well		1,548.00	88000	0.0135	1,188.00	360.00	1,548.00	1.00	241.10
Swisher, Robert (not tied in)	2074 Valley Road	Parquesburg	19365	Residential	Well		1,548.00	88000	0.0135	1,188.00	360.00	1,548.00	1.00	241.10
Szabo, Stacey (PW)	43 Washington Lane	Coatesville	19320	Residential	Public Water	240695475	1,521.00	86000	0.0135	1,161.00	360.00	1,521.00	1.00	235.62
Taggart, Michael (PW)	417 Anderson Street	Coatesville	19320	Residential	Public Water	9240743471	774.45	30700	0.0135	414.45	360.00	774.45	1.00	84.11
Taylor, Earl (not connected)	23 North Street, PO Box 178	Pomeroy	19367	Residential	Well		1,548.00	88000	0.0135	1,188.00	360.00	1,548.00	1.00	241.10
Taylor, Elizabeth, (PW)	131 S. Harner Blvd.	Coatesville	19320	Residential	Public Water	240743499	638.10	20600	0.0135	278.10	360.00	638.10	1.00	56.44
Taylor, John (PW)	117 Autumn Trail	Coatesville	19320	Residential	Public Water	240616549	801.45	32700	0.0135	441.45	360.00	801.45	1.00	89.59
Teare, Timothy A. (PW)	611 Fox Trail	Parquesburg	19365	Residential	Public Water	240691432	1,102.50	55000	0.0135	742.50	360.00	1,102.50	1.00	150.68
Teter, Robert D. (PW)	804 Cotrel Lane	Coatesville	19320	Residential	Public Water	240743510	1,230.75	64500	0.0135	870.75	360.00	1,230.75	1.00	176.71
Thoman, Kyle, L (PW)	518 Pebble Lane	Coatesville	19320	Residential	Public Water	9240677211	1,105.20	55200	0.0135	745.20	360.00	1,105.20	1.00	151.23
Thomas, Christopher (PW)	67 Washington Lane	Coatesville	19320	Residential	Public Water	240695480	603.00	18000	0.0135	243.00	360.00	603.00	1.00	49.32
Thomas, Clyde & Elizabeth	819 Old Wilmington Road	Coatesville	19320	Residential	Well		751.50	29000	0.0135	391.50	360.00	751.50	1.00	79.45
Thomas, David (PW)	14 Belvedere Avenue, PO Box 93	Pomeroy	19367	Residential	Public Water	240619524	743.40	28400	0.0135	383.40	360.00	743.40	1.00	77.81
Thompson, Barry D. Sr.	992 Old Wilmington Road, PO Box 187	Pomeroy	19367	Residential	Well		490.95	9700	0.0135	130.95	360.00	490.95	1.00	26.58
Thompson, Kevin & Fay	27 Lincoln Avenue	Coatesville	19320	Residential	Public Water	5000046604	1,438.65	79900	0.0135	1,078.65	360.00	1,438.65	1.00	218.90
Thompson, Richard & Tamlyn (PW)	305 Broad Meadow Drive	Parquesburg	19365	Residential	Public Water	240689842	1,912.50	115000	0.0135	1,552.50	360.00	1,912.50	1.00	315.07
Tolson, Virginia (PW)	803 Timber Drive	Coatesville	19320	Residential	Public Water	240681900	792.00	32000	0.0135	432.00	360.00	792.00	1.00	87.67
Tomalesky, Tamara L. (PW)	108 Green Hill Road													

Tracey, Daniel (PW)	18 Spruce Street	Pomeroy	19367	Residential	Public Water	240619455	369.00	0	0.0135	-	360.00	9.00	369.00	1.00	-
Trago, Scott W. (PW)	705 Forrest Drive	Coatesville	19320	Residential	Public Water	240627696	1,121.40	56400	0.0135	761.40	360.00		1,121.40	1.00	154.52
Trainor, Christopher (PW)	17 Spruce Street	Parkeburg	19365	Residential	Public Water	240619451	773.10	30600	0.0135	413.10	360.00		773.10	1.00	83.84
Tran, Peter & Christine (PW)	1 Wick Drive	Parkeburg	19365	Residential	Public Water	240703811	765.00	30000	0.0135	405.00	360.00		765.00	1.00	82.19
Treftz, Steven & Lori (PW)	4 Wick Drive	Parkeburg	19365	Residential	Public Water	240707929	1,210.50	63000	0.0135	850.50	360.00		1,210.50	1.00	172.60
Tresselt,Anthony	1278 Old Wilmington Road, P.O. Box 262	Pomeroy	19367	Residential	Well		819.00	34000	0.0135	459.00	360.00		819.00	1.00	93.15
Tribbett, Daniel & Jamie (PW)	24 Spaulding Avenue	Coatesville	19320	Residential	Public Water	240675301	1,083.60	53600	0.0135	723.60	360.00		1,083.60	1.00	146.85
Tribbett, Robert (PW)	10 Helen Street, PO Box 112	Sadsburyville	19369	Residential	Public Water	240619492	832.50	35000	0.0135	472.50	360.00		832.50	1.00	95.89
Tritz, Andrew, J. III	310 Trego Avenue	Coatesville	19320	Residential	Well		954.00	44000	0.0135	594.00	360.00		954.00	1.00	120.55
Turella, Lisa & John Delconte (PW)	304 Flagstone Circle	Coatesville	19320	Residential	Public Water	240685043	1,278.00	68000	0.0135	918.00	360.00		1,278.00	1.00	186.30
Tyburski, Steve (PW)	608 Bedrock Road	Coatesville	19320	Residential	Public Water	9240676290	924.30	41800	0.0135	564.30	360.00		924.30	1.00	114.52
Tyson, Fred	13 Meetinghouse Lane	Coatesville	19320	Residential	Well		765.00	30000	0.0135	405.00	360.00		765.00	1.00	82.19
Tyson, H. Joe (PW)	110 Autumn Trail	Coatesville	19320	Residential	Public Water	240616543	1,651.95	95700	0.0135	1,291.95	360.00		1,651.95	1.00	262.19
Ullman, Renee	41 Andrew Drive	Coatesville	19320	Residential	Well		630.00	20000	0.0135	270.00	360.00		630.00	1.00	54.79
Valocchi, Rochelle (PW)	311 Fox Trail	Parkeburg	19365	Residential	Public Water	9240684404	724.50	27000	0.0135	364.50	360.00		724.50	1.00	73.97
Van Dyne, Donna (PW)	409 Broad Meadow Drive	Parkeburg	19365	Residential	Public Water	240691316	150.00	0	0.0135	-	150.00		150.00	1.00	-
Van Gilder, Kenneth	2041 Valley Road	Parkeburg	19365	Residential	Well		1,516.50	59000	0.0135	796.50	720.00		1,516.50	2.00	81.94
Vander Wiele Kari (PW)	410 Fox Trail	Parkeburg	19365	Residential	Public Water	240691289	711.00	26000	0.0135	351.00	360.00		711.00	1.00	71.23
Vandyke Larry	2963 Lincoln Highway, PO Box 172	Sadsburyville	19369	Residential	Well		562.50	15000	0.0135	202.50	360.00		562.50	1.00	41.10
VanDyke, Lawrence	1229 Old Wilmington Road	Pomeroy	19367	Residential	Well		670.50	23000	0.0135	310.50	360.00		670.50	1.00	63.01
Vankempen, Brian T. (PW)	306 Green Hill Road	Parkeburg	19365	Residential	Public Water	240678860	1,251.00	66000	0.0135	891.00	360.00		1,251.00	1.00	180.82
Vargas, Jeremy (PW)	137 S. Harner Blvd	Coatesville	19320	Residential	Public Water	240743495	763.65	29900	0.0135	403.65	360.00		763.65	1.00	81.92
Vega, Jose L. Ybarra	1936 Valley Road, PO Box 143	Pomeroy	19367	Residential	Well		616.50	19000	0.0135	256.50	360.00		616.50	1.00	52.05
Venafrro, Samantha	409 Broad Meadow Drive	Parkeburg	19365	Residential	Public Water	9240691316	453.00	18000	0.0135	243.00	210.00		453.00	1.00	49.32
Venezia, Anthony (PW)	224 Flagstone Circle	Coatesville	19320	Residential	Public Water	240681901	1,156.50	59000	0.0135	796.50	360.00		1,156.50	1.00	161.64
Verghese, Abraham (PW)	601 Fox Trail	Parkeburg	19365	Residential	Public Water	240691437	1,116.00	56000	0.0135	756.00	360.00		1,116.00	1.00	153.42
Vietri Electric (PW)	105 Independence Way	Coatesville	19320	Commercial	Public Water	240720360	3,582.00	132000	0.0135	1,782.00	1,800.00		3,582.00	5.00	122.22
Vietri, Greg (PW)	105 Independence Way	Coatesville	19320	Residential	Public Water	5000053208	297.00	2000	0.0135	27.00	270.00		297.00	3.00	21.74
Villafane, Wilson	50 Reel Street	Coatesville	19320	Residential	Well		805.50	33000	0.0135	445.50	360.00		805.50	1.00	90.41
Vitelli, Wendy	P.O. Box	Pomeroy	19367	Residential	Well		1,278.00	68000	0.0135	918.00	360.00		1,278.00	1.00	186.30
Vitikacs, Eugene & Starlet (PW)	512 Pebble Lane	Coatesville	19320	Residential	Public Water	240676296	790.65	31900	0.0135	430.65	360.00		790.65	1.00	87.40
Vogt, Keith (PW)	231 Flagstone Circle	Coatesville	19320	Residential	Public Water	240684143	963.45	44700	0.0135	603.45	360.00		963.45	1.00	122.47
Wagner, John (PW)	403 Fox Trail	Parkeburg	19365	Residential	Public Water	240685035	1,129.50	57000	0.0135	769.50	360.00		1,129.50	1.00	156.16
Walker Nancy (PW)	608 Bedrock Road	Coatesville	19320	Residential	Public Water	240629094	913.50	41000	0.0135	553.50	360.00		913.50	1.00	112.33
Walker, Katherine (PW)	804 Timber Drive	Coatesville	19320	Residential	Public Water	240680417	1,224.00	64000	0.0135	864.00	360.00		1,224.00	1.00	175.34
Wan, Qian (PW)	204 Fox Trail	Parkeburg	19365	Residential	Public Water	240682362	940.50	43000	0.0135	580.50	360.00		940.50	1.00	117.81
Washington, William V. (PW)	29 Spruce Street, PO Box 158	Pomeroy	19367	Residential	Public Water	240619460	1,013.40	48400	0.0135	653.40	360.00		1,013.40	1.00	132.60
Waters, James	1964 Valley Road, P.O Box 114	Pomeroy	19367	Residential	Well		670.50	23000	0.0135	310.50	360.00		670.50	1.00	63.01
Weaver, Elizabeth (PW)	33 Hoffman Avenue	Coatesville	19320	Residential	Public Water	240695447	859.50	37000	0.0135	499.50	360.00		859.50	1.00	101.37
Weaver, Scott (PW)	28 Washington Lane	Coatesville	19320	Residential	Public Water	240695474	981.00	46000	0.0135	621.00	360.00		981.00	1.00	126.03
Weiblinger, Michael, E. Jr. (PW)	26 Wick Drive	Parkeburg	19365	Residential	Public Water	240713282	1,264.50	67000	0.0135	904.50	360.00		1,264.50	1.00	183.56
Weintraub, Daniel (PW)	613 Bedrock Road	Coatesville	19320	Residential	Public Water	240627046	1,048.50	51000	0.0135	688.50	360.00		1,048.50	1.00	139.73
Weldon, Dwayne (PW)	32 Wick Drive	Parkeburg	19365	Residential	Public Water	240719124	1,183.50	61000	0.0135	823.50	360.00		1,183.50	1.00	167.12
Werkiser, Kenneth	106 N Harner Blvd	Coatesville	19320	Residential	Public Water	9240745608	524.70	12200	0.0135	164.70	360.00		524.70	1.00	33.42
Wesley, John C	33 Kincaid Lane	Coatesville	19320	Residential	Public Water	9240743423	1,187.55	61300	0.0135	827.55	360.00		1,187.55	1.00	167.95
Wetmore, Brittany	1219 Wynne Lane	Coatesville	19320	Residential	Public Water	9240745637	724.50	27000	0.0135	364.50	360.00		724.50	1.00	73.97
Wheat, Chatham (PW)	71 Lincoln Avenue	Coatesville	19320	Residential	Public Water	240695453	1,264.50	67000	0.0135	904.50	360.00		1,264.50	1.00	183.56
White, Richard J. (PW)	106 Fox Trail	Parkeburg	19365	Residential	Public Water	240680973	561.15	14900	0.0135	201.15	360.00		561.15	1.00	40.82
White, Ryan	949 Old Wilmington Road	Coatesville	19320	Residential	Well		819.00	34000	0.0135	459.00	360.00		819.00	1.00	93.15
Whitehead, Ronnie (PW)	39 Chestnut Street, PO Box 239	Pomeroy	19367	Residential	Public Water	240619476	808.20	33200	0.0135	448.20	360.00		808.20	1.00	90.96
Whitman, Richard, Jr.	52 Fredrick Road	Coatesville	19320	Residential	Well		1,278.00	68000	0.0135	918.00	360.00		1,278.00	1.00	186.30
Wildoner, Daniel	21 West Maple Ave.	Coatesville	19320	Residential	Well		1,521.00	86000	0.0135	1,161.00	360.00		1,521.00	1.00	235.62
Wilfong, Rory & Kirsten (PW)	707 Fox Trail	Parkeburg	19365	Residential	Public Water	240692652	940.50	43000	0.0135	580.50	360.00		940.50	1.00	117.81
Wilhelm, Melody (PW)	411 Flagstone Circle	Coatesville	19320	Residential	Public Water	240676981	927.00	42000	0.0135	567.00	360.00		927.00	1.00	115.07
Williams, Arthur (PW)	1243 Old Wilmington Road, PO Box 241	Pomeroy	19367	Residential	Public Water	240619446	728.55	27300	0.0135	368.55	360.00		728.55	1.00	74.79
Williams, Danny & Baleria (PW)	21 Wick Drive	Parkeburg	19365	Residential	Public Water	240710274	1,116.00	56000	0.0135	756.00	360.00		1,116.00	1.00	153.42
Williams, Darrel (PW)	105 Fox Trail	Parkeburg	19365	Residential	Public Water	9240680419	1,462.50	79000	0.0135	1,066.50	360.00	36.00	1,462.50	1.00	216.44
Williams, Jason & Melissa (PW)	418 Flagstone Circle	Coatesville	19320	Residential	Public Water	240616546	1,395.45	76700	0.0135	1,035.45	360.00		1,395.45	1.00	210.14
Williams, Jennifer, M. (PW)	1210 Wynne Lane	Coatesville	19320	Residential	Public Water	9240745618	750.15	28900	0.0135	390.15	360.00		750.15	1.00	79.18
Williams, Trevor R. (PW)	312 Green Hill Road	Parkeburg	19365	Residential	Public Water	240678808	1,398.15	76900	0.0135	1,038.15	360.00		1,398.15	1.00	210.68
Williamson, Gerald & Carol (PW)	104 Autumn Trail	Coatesville	19320	Residential	Public Water	24061654	620.55	19300	0.0135	260.55	360.00		620.55	1.00	52.88
Wilson, Harold & Barbara	61 Lincoln Avenue	Coatesville	19320	Residential	Well		684.00	24000	0.0135	324.00	360.00		684.00	1.00	65.75
Wilson, Jah & Bendton	70 Fredrick Road	Coatesville	19320	Residential	Well		1,548.00	88000	0.0135	1,188.00	360.00		1,548.00	1.00	241.10
Wilson, James	44 Washington Lane	Coatesville	19320	Residential	Well		643.50	21000	0.0135	283.50	360.00		643.50	1.00	57.53
Wilson, Sandra V. (PW)	401 Broad Meadow Drive	Parkeburg	19365	Residential	Public Water	240691324	94.05	300	0.0135	4.05	90.00		94.05	1.00	3.26
Wilson, Shawnte M. (PW)	112 N. Harner Blvd	Coatesville	19320	Residential	Public Water	240745605	839.25	35500	0.0135	479.25	360.00		839.25	1.00	97.26
Wimmer, Patrick (PW)	23 Wick Drive	Parkeburg	19365	Residential	Public Water	240709035	1,175.00	50000	0.0135	675.00	360.00	140.00	1,175.00	1.00	136.99
Witherspoon, Charles	28 Fredrick Road	Coatesville	19320	Residential	Well		576.00	16000	0.0135	216.00	360.00		576.00	1.00	43.84
Witmer Properties (PW)	104 Independence Way	Coatesville	19320	Commercial	Public Water	240707498	3,897.00	182000	0.0135	2,457.00	1,440.00		3,897.00	4.00	498.63
Witmer, Gregory C. (PW)	319 Flagstone Circle	Coatesville	19320	Residential	Public Water	9240687176	778.50	31000	0.0135	418.50	360.00		778.50	1.00	84.93
Wolfe, Susan & Timothy (PW)	26 Reel Street	Coatesville	19320	Residential	Public Water	240696738	686.70	24200	0.0135	326.70	360.00		686.70	1.00	66.30
Wolfsont, Andrew K.	209 Julie Drive	Parkeburg	19320	Residential	Public Water	9240673959	790.65	31900	0.0135	430.65	360.00		790.65	1.00	87.40
Wolsky, Vincent (PW)	207 Broadmeadow Drive	Parkeburg	19365	Residential	Public Water	240686382	445.05	6300	0.0135	85.05	360.00		445.05	1.00	17.26
Woltman, John E. (PW)	30 Belvedere Avenue	Coatesville	19320	Residential	Public Water	240619527	883.80	38800	0.0135	523.80	360.00		883.80	1.00	106.30
Wood, Fillmore Bruce (PW)	56 Quarry Road	Coatesville	19320	Residential	Public Water	240619440	994.50	47000	0.0135	634.50	360.00		994.50	1.00	128.77
Woodward, Arnold C. (PW)	510 Green Hill Road	Parkeburg	19365	Residential	Public Water	9240689851	724.50	27000	0.0135	364.50	360.00		724.50	1.00	73.97
Woolfolk, Oliver (PW)	40 Wick Drive	Parkeburg	19365	Residential	Public Water	240709037	981.00	46000							

Young, Anthony R. (PW)	914 Colonial Ct.	Coatesville	19320	Residential	Public Water	240689480	1,143.00	58000	0.0135	783.00	360.00	1,143.00	1.00	158.90
Young, Franklin & Carol(PW)	500 Pebble Lane	Coatesville	19320	Residential	Public Water	240671193	648.90	21400	0.0135	288.90	360.00	648.90	1.00	58.63
Young, Herbert	65 Reel Street	Coatesville	19320	Residential	Well		765.00	30000	0.0135	405.00	360.00	765.00	1.00	82.19
Youngs, Christine (PW)	18 Belvedere Avenue, P.O. Box 164	Pomeroy	19367	Residential	Public Water	240619525	540.90	13400	0.0135	180.90	360.00	540.90	1.00	36.71
Yurkovic, Kathleen (PW)	205 Broad Meadow Drive	Parkesburg	19365	Residential	Public Water	240686380	493.65	9900	0.0135	133.65	360.00	493.65	1.00	27.12
Zangari, Christopher	775 Old Wilmington Road	Coatesville	19320	Residential	Well		1,264.50	67000	0.0135	904.50	360.00	1,264.50	1.00	183.56
Zelinsky, Michael (PW)	515 Pebble Lane	Coatesville	19320	Residential	Public Water	240678349	920.25	41500	0.0135	560.25	360.00	920.25	1.00	113.70
Ziegler, Lance P. (PW)	509 Pebble Lane	Coatesville	19320	Residential	Public Water	240676295	1,249.65	65900	0.0135	889.65	360.00	1,249.65	1.00	180.55
Zipperlen, Charles & Carol (PW)	13 Washington Lane	Coatesville	19320	Residential	Public Water	240695470	819.00	34000	0.0135	459.00	360.00	819.00	1.00	93.15
Zwick, Donald (PW)	1933 Valley Road	Pomeroy	19367	Residential	Public Water	240619499	800.10	32600	0.0135	440.10	360.00	800.10	2.00	89.32

1,094,495.64	46688340.5	630,292.60	429,387.00	27,367.49	7,448.54	1,094,495.63	1,246.00
--------------	------------	------------	------------	-----------	----------	--------------	----------

Sadsbury Township

Valuation Appraisal

COST APPROACH				
<i>Schedule B</i>	Original Cost less Depreciation			
		<i>Original Cost</i>	6,840,000	
		<i>Accumulated Depreciation</i>	<u>1,880,000</u>	
		Depreciated Original Cost	\$ 4,960,000	
<i>Schedule C</i>	Reproduction Cost			
		<i>Reproduction Cost</i>	13,940,000	
		<i>Accumulated Depreciation</i>	<u>4,260,000</u>	
		Depreciated Reproduction Cost	\$ 9,680,000	\$ 9,680,000

MARKET APPROACH				
<i>Schedule D</i>	Comparison of Other Wastewater System Acquisitions			
		<i>Average Market Value per Customer</i>	\$ 11,505	
		<i>Number of Sadsbury Customers</i>	<u>984</u>	
		Estimated Market Value:	\$ 11,320,000	\$ 11,320,000

INCOME APPROACH				
<i>Schedule F</i>	Estimated Rate Base and Return Basis			
		Estimated Market Value - Income Approach	\$ 7,780,000	\$ 7,780,000

Average of Fair Value Approaches: \$ 9,590,000

CERTIFICATE OF MARKET VALUATION

for

Sadsbury Township Sanitary Sewer System

as of

December 31, 2016

Based on analysis, investigations, professional judgement and experience of wastewater valuations and considering several approaches for determining fair market value, HRG finds in their professional opinion that the fair market value of the Sadsbury Township Sanitary Sewer System as of December 31, 2016 is:

\$9,590,000

Sadsbury Township

Cost Approach

Calculation of Original Cost less Accumulated Depreciation (as of 12/31/2016)

Year	NARUC Account	Asset	Service Life	Age	Original Cost	Annual Depreciation	Accumulated Depreciation	Original Cost less Depreciation
Code 353 - Land and Land Rights								
1999	353	Sadsbury Sewer Corporation	0	17.5	9,625	0	0	9,625
1999	353	Phase 1A - Village of Pomeroy (North)	0	17.5	770	0	0	770
2000	353	Phase 1A - Village of Pomeroy (North)	0	16.5	1	0	0	1
2001	353	Sadsbury Crossing (Carr Subdivision)	0	15.5	0	0	0	0
2002	353	Phase 1B - Village of Pomeroy (South)	0	14.5	3,946	0	0	3,946
2003	353	Phase 3B - Pomeroy Heights (Reel Street)	0	13.5	1	0	0	1
2004	353	Phase 2A - Springview Manor & South Bonsall School Rd.	0	12.5	2	0	0	2
2004	353	Phase 2B - Village of Sadsburyville	0	12.5	4	0	0	4
2004	353	Phase 3A - Pomeroy Heights	0	12.5	0	0	0	0
2004	353	Quarry Ridge	0	12.5	1	0	0	1
2005	353	Phase 2A - Springview Manor & South Bonsall School Rd.	0	11.5	21	0	0	21
2006	353	Phase 2A - Springview Manor & South Bonsall School Rd.	0	10.5	3,948	0	0	3,948
2006	353	Sadsbury Village	0	10.5	1	0	0	1
2008	353	Phase 2B - Village of Sadsburyville	0	8.5	4	0	0	4
2008	353	Phase 3B - Pomeroy Heights (North St. & Stove Pipe Hill Rd.)	0	8.5	3	0	0	3
2008	353	Octorara Glen	0	8.5	1	0	0	1
2010	353	Phase 4 - Valley Road	0	6.5	13	0	0	13
2014	353	Cowan Estates	0	2.5	1	0	0	1
2016	353	Mast Properties	0	0.5	1	0	0	1
Total Land and Land Rights:					18,343	0	0	18,343
Code 354 - Structures and Improvements								
1999	354	Erosion & Sediment Control	25	17.5	1,000	40	700	300
1999	354	Maintenance & Protection of Traffic	2	17.5	2,500	1,250	2,500	0
1999	354	ID-2 Bituminous Wearing Course	15	17.5	200	13	200	0
1999	354	Bituminous Concrete Base Course	25	17.5	600	24	420	180
1999	354	2A Stone	40	17.5	400	10	175	225
1999	354	Sitework	25	17.5	25,000	1,000	17,500	7,500
1999	354	Fence	15	17.5	10,260	684	10,260	0
1999	354	10' Diameter Wet Well	40	17.5	75,000	1,875	32,813	42,188
1999	354	Sewage Waste Grinder	25	17.5	35,000	1,400	24,500	10,500
1999	354	ID-2 Weaing - PennDOT Roadway	15	17.5	200	13	200	0
1999	354	ID-2 Binder - PennDOT Roadway	15	17.5	240	16	240	0
1999	354	BCBC - PennDOT Roadway	15	17.5	600	40	600	0
1999	354	Seeding	15	17.5	1,560	104	1,560	0
Total Structures and Improvements:					152,560	6,470	91,668	60,893
Code 355 - Power Generation Equipment								
1999	355	135 KW Natural Gas Generator	15	17.5	40,000	2,667	40,000	0
Total Power Generation Equipment:					40,000	2,667	40,000	0
Code 360 - Collection Sewers - Force								
1999	360	10" SDR-26 PVC	60	17.5	85,000	1,417	24,792	60,208
1999	360	Concrete Clean-Out Manholes	60	17.5	7,500	125	2,188	5,313
Total Collection Sewers - Force:					92,500	1,542	26,979	65,521
Code 361 - Collection Sewers - Gravity								
1999	361	Sadsbury Sewer Corporation	50	17.5	943,242	18,865	330,135	613,107
1999	361	Quarry Ridge	50	17.5	101,368	2,027	35,479	65,889
2000	361	Phase 1A - Village of Pomeroy (North)	50	16.5	663,225	13,265	218,864	444,361
2001	361	Quarry Ridge	50	15.5	160,441	3,209	49,737	110,704
2002	361	Quarry Ridge	50	14.5	73,450	1,469	21,301	52,150
2005	361	Phase 1B - Village of Pomeroy (South)	50	11.5	191,765	3,835	44,106	147,659
2005	361	Phase 3A - Washington Lane and Lincoln Avenue (Includes F	50	11.5	915,407	18,308	210,544	704,863
2005	361	Phase 3B - South of Washington Lane - North of Conrail/Am	50	11.5	31,691	634	7,289	24,402
2006	361	Sadsbury Village	50	10.5	166,975	3,340	35,065	131,910
2006	361	Octorara Glen	50	10.5	127,869	2,557	26,852	101,017
2007	361	Phase 2A - Village of Sadsburyville (North of Route 30 Bypas	50	9.5	1,241,579	24,832	235,900	1,005,679
2009	361	Phase 2B - Village of Sadsburyville (South of Route 30 Bypas	50	7.5	147,024	2,940	22,054	124,970
2009	361	Phase 3A - Washington Lane Extension	50	7.5	22,554	451	3,383	19,171
2009	361	Phase 3B - South of Washington Lane - North of Conrail/Am	50	7.5	292,804	5,856	43,921	248,883
2011	361	Phase 3A - Waverly Blvd. Extension	50	5.5	36,672	733	4,034	32,638

Sadsbury Township

Cost Approach

Calculation of Original Cost less Accumulated Depreciation (as of 12/31/2016)

Year	NARUC Account	Asset	Service Life	Age	Original Cost	Annual Depreciation	Accumulated Depreciation	Original Cost less Depreciation
2011	361	Phase 4 – Valley Road	50	5.5	429,237	8,585	47,216	382,021
2011	361	Sadsbury Crossing	50	5.5	37,640	753	4,140	33,500
2013	361	Cowan Estates (Capped Sewers)	50	3.5	85,452	1,709	5,982	79,470
Total Collection Sewers - Gravity:					5,668,395	113,368	1,346,000	4,322,395
								23.7%

Code 363 - Services to Customers								
2000	363	Phase 1A – Village of Pomeroy (North)	35	16.5	47,812	1,366	22,540	25,272
2000	363	Quarry Ridge	35	16.5	19,065	545	8,988	10,077
2001	363	Sadsbury Crossing	35	15.5	14,261	407	6,316	7,945
2001	363	Quarry Ridge	35	15.5	35,640	1,018	15,783	19,857
2002	363	Quarry Ridge	35	14.5	24,180	691	10,017	14,163
2004	363	Phase 2B – Village of Sadsburyville (South of Route 30 Bypass)	35	12.5	18,963	542	6,773	12,191
2005	363	Phase 1B – Village of Pomeroy (South)	35	11.5	19,410	555	6,378	13,032
2005	363	Phase 3A – Washington Lane and Lincoln Avenue (Includes F)	35	11.5	127,780	3,651	41,985	85,795
2006	363	Sadsbury Village	35	10.5	87,600	2,503	26,280	61,320
2006	363	Octorara Glen	35	10.5	29,686	848	8,906	20,780
2007	363	Phase 2A – Village of Sadsburyville (North of Route 30 Bypass)	35	9.5	44,007	1,257	11,945	32,062
2007	363	Phase 3B – South of Washington Lane – North of Conrail/Am	35	9.5	4,020	115	1,091	2,929
2009	363	Phase 3A – Washington Lane Extension	35	7.5	560	16	120	440
2009	363	Phase 3B – South of Washington Lane – North of Conrail/Am	35	7.5	28,402	811	6,086	22,316
2011	363	Phase 4 – Valley Road	35	5.5	37,010	1,057	5,816	31,194
2013	363	Cowan Estates	35	3.5	7,920	226	792	7,128
Total Services to Customers:					546,316	15,609	179,815	366,501

Code 364 - Flow Measuring Devices								
1999	364	Meter Pit w/ Flow Meter (Force Main)	10	17.5	25,000	2,500	25,000	0
2015	364	Sigma Open Channel Flow w/ Manhole & Telemetry	10	1.5	73,731	7,373	11,060	62,671
Total Flow Measuring Devices:					98,731	9,873	36,060	62,671

Code 371 - Pumping Equipment								
1999	371	Gorman Rupp T6A3-B Pump Station	25	17.5	225,000	9,000	157,500	67,500
Total Pumping Equipment:					225,000	9,000	157,500	67,500

Subtotal:					6,841,845	158,528	1,878,021	4,963,824
------------------	--	--	--	--	------------------	----------------	------------------	------------------

S U M M A R Y								
					Original Cost	Annual Depreciation	Accumulated Depreciation	Original Cost less Depreciation
353	Land and Land Rights				18,343	0	0	18,343
354	Structures and Improvements				152,560	6,470	91,668	60,893
355	Power Generation Equipment				40,000	2,667	40,000	0
360	Collection Sewers - Force				92,500	1,542	26,979	65,521
361	Collection Sewers - Gravity				5,668,395	113,368	1,346,000	4,322,395
363	Services to Customers				546,316	15,609	179,815	366,501
364	Flow Measuring Devices				98,731	9,873	36,060	62,671
371	Pumping Equipment				225,000	9,000	157,500	67,500
Total Cost of Assets:					6,841,845	158,528	1,878,021	4,963,824

*Only includes new construction projects.

Sadsbury Township

Cost Approach

Calculation of Reproduction Cost less Accumulated Depreciation (as of 12/31/2016)

Year	NARUC Account	Asset	Service Life	Age	Original Cost	10385 ENR Index	Trend Factor	Reproduction Cost	Annual Depreciation	Accumulated Depreciation	Reproduction Cost less Depreciation
Code 353 - Land and Land Rights											
1999	353	Sadsbury Sewer Corporation	0	17.5	9,625	6059	1.7140	16,497	0	0	16,497
1999	353	Phase 1A - Village of Pomeroy (North)	0	17.5	770	6059	1.7140	1,320	0	0	1,320
2000	353	Phase 1A - Village of Pomeroy (North)	0	16.5	1	6221	1.6693	2	0	0	2
2001	353	Sadsbury Crossing (Carr Subdivision)	0	15.5	0	6342	1.6375	0	0	0	0
2002	353	Phase 1B - Village of Pomeroy (South)	0	14.5	3,946	6538	1.5884	6,268	0	0	6,268
2003	353	Phase 3B - Pomeroy Heights (Reel Street)	0	13.5	1	6695	1.5513	2	0	0	2
2004	353	Phase 2A - Springview Manor & South Bonsall School Rd	0	12.5	2	7115	1.4596	3	0	0	3
2004	353	Phase 2B - Village of Sadsburyville	0	12.5	4	7115	1.4596	6	0	0	6
2004	353	Phase 3A - Pomeroy Heights	0	12.5	0	7115	1.4596	0	0	0	0
2004	353	Quarry Ridge	0	12.5	1	7115	1.4596	1	0	0	1
2005	353	Phase 2A - Springview Manor & South Bonsall School Rd	0	11.5	21	7446	1.3947	29	0	0	29
2006	353	Phase 2A - Springview Manor & South Bonsall School Rd	0	10.5	3,948	7751	1.3398	5,289	0	0	5,289
2006	353	Sadsbury Village	0	10.5	1	7751	1.3398	1	0	0	1
2008	353	Phase 2B - Village of Sadsburyville	0	8.5	4	8310	1.2497	5	0	0	5
2008	353	Phase 3B - Pomeroy Heights (North St. & Stove Pipe Hill)	0	8.5	3	8310	1.2497	4	0	0	4
2008	353	Octorara Glen	0	8.5	1	8310	1.2497	1	0	0	1
2010	353	Phase 4 - Valley Road	0	6.5	13	8799	1.1803	15	0	0	15
2014	353	Cowan Estates	0	2.5	1	9807	1.0590	1	0	0	1
2016	353	Mast Properties	0	0.5	1	10385	1.0000	1	0	0	1
Total Land and Land Rights:					18,343			29,446	0	0	29,446
Code 354 - Structures and Improvements											
1999	354	Erosion & Sediment Control	25	17.5	1,000	6059	1.7140	1,714	69	1,200	514
1999	354	Maintenance & Protection of Traffic	2	17.5	2,500	6059	1.7140	4,285	2,142	4,285	0
1999	354	ID-2 Bituminous Wearing Course	15	17.5	200	6059	1.7140	343	23	343	0
1999	354	Bituminous Concrete Base Course	25	17.5	600	6059	1.7140	1,028	41	720	309
1999	354	2A Stone	40	17.5	400	6059	1.7140	686	17	300	386
1999	354	Sitework	25	17.5	25,000	6059	1.7140	42,849	1,714	29,995	12,855
1999	354	Fence	15	17.5	10,260	6059	1.7140	17,585	1,172	17,585	0
1999	354	10" Diameter Wet Well	40	17.5	75,000	6059	1.7140	128,548	3,214	56,240	72,308
1999	354	Sewage Waste Grinder	25	17.5	35,000	6059	1.7140	59,989	2,400	41,992	17,997
1999	354	ID-2 Weaving - PennDOT Roadway	15	17.5	200	6059	1.7140	343	23	343	0
1999	354	ID-2 Binder - PennDOT Roadway	15	17.5	240	6059	1.7140	411	27	411	0
1999	354	BCBC - PennDOT Roadway	15	17.5	600	6059	1.7140	1,028	69	1,028	0
1999	354	Seeding	15	17.5	1,560	6059	1.7140	2,674	178	2,674	0
Total Structures and Improvements:					152,560			261,485	11,089	157,116	104,368
Code 355 - Power Generation Equipment											
1999	355	135 KW Natural Gas Generator	15	17.5	40,000	6059	1.7140	68,559	4,571	68,559	0
Total Power Generation Equipment:					40,000			68,559	4,571	68,559	0
Code 360 - Collection Sewers - Force											
1999	360	10" SDR-26 PVC	60	17.5	85,000	6059	1.7140	145,688	2,428	42,492	103,196
1999	360	Concrete Clean-Out Manholes	60	17.5	7,500	6059	1.7140	12,855	214	3,749	9,106
Total Collection Sewers - Force:					92,500			158,543	2,642	46,242	112,301
Code 361 - Collection Sewers - Gravity											
1999	361	Sadsbury Sewer Corporation	50	17.5	943,242	6059	1.7140	1,616,697	32,334	565,844	1,050,853
1999	361	Quarry Ridge	50	17.5	101,368	6059	1.7140	173,743	3,475	60,810	112,933
2000	361	Phase 1A - Village of Pomeroy (North)	50	16.5	663,225	6221	1.6693	1,107,122	22,142	365,350	741,772
2001	361	Quarry Ridge	50	15.5	160,441	6342	1.6375	262,718	5,254	81,443	181,275
2002	361	Quarry Ridge	50	14.5	73,450	6538	1.5884	116,668	2,333	33,834	82,835
2005	361	Phase 1B - Village of Pomeroy (South)	50	11.5	191,765	7446	1.3947	267,453	5,349	61,514	205,939
2005	361	Phase 3A - Washington Lane and Lincoln Avenue (Includ	50	11.5	915,407	7446	1.3947	1,276,712	25,534	293,644	983,068
2005	361	Phase 3B - South of Washington Lane - North of Conrail/	50	11.5	31,691	7446	1.3947	44,199	884	10,166	34,033
2006	361	Sadsbury Village	50	10.5	166,975	7751	1.3398	223,710	4,474	46,979	176,731
2006	361	Octorara Glen	50	10.5	127,869	7751	1.3398	171,317	3,426	35,977	135,340
2007	361	Phase 2A - Village of Sadsburyville (North of Route 30 B	50	9.5	1,241,579	7967	1.3035	1,618,401	32,368	307,496	1,310,905
2009	361	Phase 2B - Village of Sadsburyville (South of Route 30 B	50	7.5	147,024	8570	1.2118	178,160	3,563	26,724	151,436
2009	361	Phase 3A - Washington Lane Extension	50	7.5	22,554	8570	1.2118	27,330	547	4,100	23,231
2009	361	Phase 3B - South of Washington Lane - North of Conrail/	50	7.5	292,804	8570	1.2118	354,812	7,096	53,222	301,590
2011	361	Phase 3A - Waverly Blvd, Extension	50	5.5	36,672	9070	1.1450	41,990	840	4,619	37,371
2011	361	Phase 4 - Valley Road	50	5.5	429,237	9070	1.1450	491,478	9,830	54,063	437,416
2011	361	Sadsbury Crossing	50	5.5	37,640	9070	1.1450	43,098	862	4,741	38,357
2013	361	Cowan Estates (Capped Sewers)	50	3.5	85,452	9547	1.0878	92,956	1,859	6,507	86,449
Total Collection Sewers - Gravity:					5,668,395			8,108,565	162,171	2,017,031	6,091,534
											24.875%
Code 363 - Services to Customers											
2000	363	Phase 1A - Village of Pomeroy (North)	35	16.5	47,812	6221	1.6693	79,813	2,280	37,626	42,187
2000	363	Quarry Ridge	35	16.5	19,065	6221	1.6693	31,825	909	15,003	16,822
2001	363	Sadsbury Crossing	35	15.5	14,261	6342	1.6375	23,352	667	10,342	13,010
2001	363	Quarry Ridge	35	15.5	35,640	6342	1.6375	58,360	1,667	25,845	32,515
2002	363	Quarry Ridge	35	14.5	24,180	6538	1.5884	38,408	1,097	15,912	22,496
2004	363	Phase 2B - Village of Sadsburyville (South of Route 30 B	35	12.5	18,963	7115	1.4596	27,678	791	9,885	17,793

NOTE: A description of additional Collection System Asset Reproduction Costs can be found at the bottom of this schedule.

Cost Approach

Calculation of Reproduction Cost less Accumulated Depreciation (as of 12/31/2016)

Year	NARUC Account	Asset	Service Life	Age	Original Cost	10385 ENR Index	Trend Factor	Reproduction Cost	Annual Depreciation	Accumulated Depreciation	Reproduction Cost less Depreciation
2005	363	Phase 1B – Village of Pomeroy (South)	35	11.5	19,410	7446	1.3947	27,071	773	8,895	18,176
2005	363	Phase 3A – Washington Lane and Lincoln Avenue (Includ	35	11.5	127,780	7446	1.3947	178,214	5,092	58,556	119,658
2006	363	Sadsbury Village	35	10.5	87,600	7751	1.3398	117,365	3,353	35,210	82,156
2006	363	Octorara Glen	35	10.5	29,686	7751	1.3398	39,773	1,136	11,932	27,841
2007	363	Phase 2A – Village of Sadsburyville (North of Route 30 B	35	9.5	44,007	7967	1.3035	57,363	1,639	15,570	41,793
2007	363	Phase 3B – South of Washington Lane – North of Conrail/	35	9.5	4,020	7967	1.3035	5,240	150	1,422	3,818
2009	363	Phase 3A – Washington Lane Extension	35	7.5	560	8570	1.2118	679	19	145	533
2009	363	Phase 3B – South of Washington Lane – North of Conrail/	35	7.5	28,402	8570	1.2118	34,417	983	7,375	27,042
2011	363	Phase 4 – Valley Road	35	5.5	37,010	9070	1.1450	42,377	1,211	6,659	35,717
2013	363	Cowan Estates	35	3.5	7,920	9547	1.0878	8,615	246	862	7,754
Total Services to Customers:					546,316			770,549	22,016	261,238	509,310

Code 364 - Flow Measuring Devices											
1999	364	Meter Pit w/ Flow Meter (Force Main)	10	17.5	25,000	6059	1.7140	42,849	4,285	42,849	0
2015	364	Sigma Open Channel Flow w/ Manhole & Telemetry	10	1.5	73,731	10036	1.0348	76,296	7,630	11,444	64,852
Total Flow Measuring Devices:					98,731			119,146	11,915	54,294	64,852

Code 371 - Pumping Equipment											
1999	371	Gorman Rupp T6A3-B Pump Station	25	17.5	225,000	6059	1.7140	385,645	15,426	269,952	115,694
Total Pumping Equipment:					225,000			385,645	15,426	269,952	115,694

Subtotal:					6,841,845			13,943,972	371,423	4,259,569	9,684,403
------------------	--	--	--	--	------------------	--	--	-------------------	----------------	------------------	------------------

SUMMARY											
NARUC Account	Asset	Original Cost	Reproduction Cost	Annual Depreciation	Accumulated Depreciation	Reproduction Cost less Depreciation					
353	Land and Land Rights	18,343	29,446	0	0	29,446					
354	Structures and Improvements	152,560	261,485	11,089	157,116	104,368					
355	Power Generation Equipment	40,000	68,559	4,571	68,559	0					
360	Collection Sewers - Force	92,500	158,543	2,642	46,242	112,301					
361	Collection Sewers - Gravity**	5,668,395	12,150,600	303,765	3,402,168	8,748,432					
363	Services to Customers	546,316	770,549	22,016	261,238	509,310					
364	Flow Measuring Devices	98,731	119,146	11,915	54,294	64,852					
371	Pumping Equipment	225,000	385,645	15,426	269,952	115,694					
Total Cost of Assets:		6,841,845	13,943,972	371,423	4,259,569	9,684,403					

*Only includes new construction projects.

Collection System Mains

Based on a detailed analysis of regional wastewater collection system construction costs, the current estimated unit cost per lineal foot (LF) is approximately \$154. The STSSS consists of approximately 78,900 LF of pipe resulting in a total Reproduction Cost for the entire collection system of **\$12,150,600**, as shown below:

Estimated Cost per LF	\$154
Approximate LF of STSSS	78,900
Est. Reproduction Cost of the Collection System	\$12,150,600

**Includes calculated Reproduction Cost of the Collection System less the Reproduction Cost of the Force Mains.

Sadsbury Township**SCHEDULE: D****Market Approach***Comparison of Other Wastewater System Acquisitions*

Approx. Date	Buyer	Seller	County	Total Purchase Price	Number of Total Existing Customers	Market Value
May-17	PA American Water	City of McKeesport	Allegheny	\$ 190,130,000	21,953	\$ 8,661
Aug-16	Aqua PA	New Garden Twp. SA	Chester	\$ 29,500,000	2,106	\$ 14,008
Dec-17	Aqua Pennsylvania	Limerick Township	Montgomery	\$ 64,373,000	5,434	\$ 11,846

Average Market Value per Existing Customer: \$ 11,505

Average Market Value per Existing Customer*	\$ 11,505
Number of Sadsbury Existing Customers	984
Estimated Market Value:	\$ 11,320,000

* The three transactions above were performed under Section 1329 of the Pennsylvania Public Utility Code.

Sadsbury Township

SCHEDULE: E

Detailed Revenues for 2017 and Expenditures for 2015, 2016 and Budgeted 2017

	2015 <u>Actual</u>	2016 <u>Actual</u>	2017 <u>Budgeted</u>
REVENUES			
Interest Income			600
Tapping Fees			-
West Caln Tapping Fee			-
Lateral Inspection			320
Usage Fees			1,008,000
Usage Fees - West Caln Township Billed to PAWC			29,700
Application Fee			-
Capacity Fees			-
Water Meters			1,000
Late Charges			16,200
Interest Charges			300
Sewer Certification			2,000
Miscellaneous Revenue			500
<u>Loan from Capital Reserve Fund</u>			-
TOTAL SEWER REVENUE	\$ -	\$ -	\$ 1,058,620
EXPENDITURES			
<u>Financial Administration Expenses</u>			
Reconciliation Discrepancies	(601)	-	-
Administration/Billing	49,729	44,567	65,600
Professional Fees - Sale of Sewer System	-	-	115,000
PAWC Billing & Collection Fees	534	495	550
Admin. General Fund	-	267	-
Auditor Fees	67,415	51,109	45,000
Banking Fees	3,304	4,660	2,700
Phone - Pump Station	2,310	2,250	2,800
Loan Principal - 1998 Note	47,000	49,000	51,000
Loan Interest - 1998 Note	33,982	31,701	29,800
Loan Principal - 2003 Note	187,000	194,000	202,000
Loan Interest - 2003 Note	81,727	73,385	67,800
Loan Principal - 2009 Note	1,000	1,000	1,000
<u>Loan Interest - 2009 Note</u>	<u>5,081</u>	<u>6,542</u>	<u>8,100</u>
<i>Total Financial Administration Expenses:</i>	<i>478,481</i>	<i>458,976</i>	<i>591,350</i>
<u>Construction/Design Expenses</u>			
Application Reviews	-	-	-
Lateral Inspections	2,073	258	400
Reimbursement	(6,284)	1,977	3,100
Engineering - Other	13,072	15,737	17,500
Capital Projects	-	-	85,700
<u>Construction/Design</u>	<u>95,337</u>	<u>-</u>	<u>-</u>
<i>Total Construction/Design Expenses:</i>	<i>104,198</i>	<i>17,971</i>	<i>106,700</i>
<u>Other Expenses</u>			
PAWC - Treatment	475,197	412,695	491,500
Legal - Sewer	10,661	27,771	9,000
Legal Fees Lein	(3,717)	(963)	-
Reimbursement	-	(116)	-
Pump Station Maintenance	21,667	33,483	57,300
Water Meters	2,308	790	1,300
Major Repairs	1,200	-	-
<u>Maintenance - Sewers</u>	<u>-</u>	<u>-</u>	<u>-</u>
<i>Total Other Expenses:</i>	<i>507,317</i>	<i>473,660</i>	<i>559,100</i>
TOTAL SEWER EXPENDITURES	1,089,997	950,607	1,257,150
NET INCOME	\$ (1,089,997)	\$ (950,607)	\$ (198,530)

Sadsbury Township

SCHEDULE: F

Income Approach

Rate Base/Rate of Return Present Value Analysis

Year	Reproduction Cost	Capital Projects [1]	Reproduction Cost with Additions	Annual Depreciation	Accumulated Depreciation	Depreciated Reproduction Cost	Return 7.50%	Cash Flow (Income Approach) [2]	Cash Flow
2017	\$ 13,943,972	\$ 16,500	\$ 13,960,472	\$ -	\$ 4,631,652	\$ -	\$ -	\$ 365,015	\$ 365,015
2018	13,960,472	41,009	14,001,481	-	5,004,555	-	-	458,826	458,826
2019	14,001,481	41,009	14,042,490	-	5,378,278	-	-	467,550	467,550
2020	14,042,490	-	14,042,490	373,723	5,752,002	8,290,489	621,787	-	995,510
2021	14,042,490	-	14,042,490	373,723	6,125,725	7,916,765	593,757	-	967,481
2022	14,042,490	-	14,042,490	373,723	6,499,448	7,543,042	565,728	-	939,451
2023	14,042,490	-	14,042,490	373,723	6,873,171	7,169,319	537,699	-	911,422
2024	14,042,490	-	14,042,490	373,723	7,246,895	6,795,595	509,670	-	883,393
2025	14,042,490	-	14,042,490	373,723	7,620,618	6,421,872	481,640	-	855,364
2026	14,042,490	-	14,042,490	373,723	7,994,341	6,048,149	453,611	-	827,334
2027	14,042,490	-	14,042,490	373,723	8,368,065	5,674,426	425,582	-	799,305
2028	14,042,490	-	14,042,490	373,723	8,741,788	5,300,702	397,553	-	771,276
2029	14,042,490	-	14,042,490	373,723	9,115,511	4,926,979	369,523	-	743,247
2030	14,042,490	-	14,042,490	373,723	9,489,235	4,553,256	341,494	-	715,217
2031	14,042,490	-	14,042,490	373,723	9,862,958	4,179,532	313,465	-	687,188
2032	14,042,490	-	14,042,490	373,723	10,236,681	3,805,809	285,436	-	659,159
2033	14,042,490	-	14,042,490	373,723	10,610,405	3,432,086	257,406	-	631,130
2034	14,042,490	-	14,042,490	373,723	10,984,128	3,058,362	229,377	-	603,100
2035	14,042,490	-	14,042,490	373,723	11,357,851	2,684,639	201,348	-	575,071
2036	14,042,490	-	14,042,490	373,723	11,731,574	2,310,916	173,319	-	547,042

Present Value Discount Rate: 6.75%
Resulting Present Value: \$7,780,000

Assumptions

[1] Based on project listing provided by the Township.

[2] We assume the cash flow projections as if the system is operated by the current owner for years 2017 through 2019 until PAWC files for a general rate increase.

Assumes renewals and replacements offset retirements with no charge to original cost.

Sadsbury Township**SCHEDULE: G****Income Approach***Estimated Reproduction Cost of Rights of Way*

Grantor	Date	Unit	Qty	Original Cost	Est. 2017 Cost per SF	Estimated 2017 Cost
<u>Sadsbury Sewer Corporation</u>						
JYF Partners	8/4/1999	S.F.	12,522.06	\$1.00	\$3.90	\$48,836
Harry & Athena Lymberis	7/30/1999	S.F.	2,557.06	\$1.00	\$3.90	\$9,973
JYF Partners	7/30/1999	S.F.	4,089.60	\$1.00	\$3.90	\$15,949
Lawrence VanDyke & Randa Leamy	9/3/1999	S.F.	3,008.85	\$1.00	\$3.90	\$11,735
Albert Russell Schaible	7/28/1999	S.F.	3,460.09	\$1.00	\$3.90	\$13,494
Albert Russell Schaible	7/28/1999	S.F.	647.13	\$1.00	\$3.90	\$2,524
JYF Partners	7/30/1999	S.F.	11,805.95	\$1.00	\$3.90	\$46,043
Herman & Dorothy Iglesias	9/16/1999	S.F.	881.94	\$1.00	\$3.90	\$3,440
Herman & Dorothy Iglesias	9/16/1999	S.F.	1,845.95	\$1.00	\$3.90	\$7,199
Herman & Dorothy Iglesias	9/16/1999	S.F.	5,631.64	\$1.00	\$3.90	\$21,963
JYF Partners	7/30/1999	S.F.	1,415.51	\$1.00	\$3.90	\$5,520
Sadsbury Associates, L.P.	8/19/1999	S.F.	12,332.35	\$1.00	\$3.90	\$48,096
Frank Wick	8/4/1999	S.F.	12,978.00	\$1.00	\$3.90	\$50,614
Sadsbury Township	9/23/1999	S.F.	52,619.71	\$1.00	\$3.90	\$205,217
AIM Development Corporation	7/28/1999	S.F.	5,660.43	\$1.00	\$3.90	\$22,076
AIM Development Corporation	7/28/1999	S.F.	13,966.58	\$1.00	\$3.90	\$54,470
AIM Development Corporation	7/28/1999	S.F.	15.65	\$1.00	\$3.90	\$61
Cosmos Development Company	9/19/1999	S.F.	862.81	\$1.00	\$3.90	\$3,365
Penguin Industries	7/18/1999	S.F.	2,136.68	\$1.00	\$3.90	\$11,306
			762.27			
Sadsbury Township	9/23/1999	S.F.	24,468.41	\$1.00	\$3.90	\$95,427
Sadsbury Township	9/23/1999	S.F.	7,565.50	\$1.00	\$3.90	\$31,010
			385.78			
Sadsbury Township	9/23/1999	S.F.	4,049.81	\$1.00	\$3.90	\$15,794
Sadsbury Township	9/23/1999	S.F.	18,645.19	\$1.00	\$3.90	\$72,716
Ann Beatrice McGrail	7/30/1999	S.F.	28,558.05	\$1.00	\$3.90	\$111,376
Ann Beatrice McGrail	7/30/1999	S.F.	44,318.32	\$1.00	\$3.90	\$172,841
Cignature Hospitality	9/23/1999	S.F.	12,238.00	\$9,600.00	\$3.90	\$47,728
Total Cost for Easements for Sadsbury Sewer Corporation Trunk Lines and Interceptor Phase:				\$9,625.00		\$1,128,774

Phase 1A – Village of Pomeroy (North)

Elmer, Jr. and Dorothy M. Leamy	11/1/1999	S.F.	3,006	\$1.00	\$3.90	\$11,723
Randy J and Kathy S. McCarraher	9/1/1999	S.F.	1,804	\$1.00	\$3.90	\$7,036
Thomas Rominger	12/11/1999	S.F.	522	\$1.00	\$3.90	\$2,036
Michael J. and Phyllis C. Loftus	12/3/1999	S.F.	3,006	\$1.00	\$3.90	\$11,723
Frank Wolfe	9/13/1999	S.F.	3,125	\$1.00	\$3.90	\$12,188
John D. Warmijak, III	12/11/1999	S.F.	450	\$1.00	\$3.90	\$1,755
Charles F. and Dorothy L. Gay	9/1/1999	S.F.	1,500	\$1.00	\$3.90	\$5,850
Verna E. Friedrich	10/29/1999	S.F.	3,125	\$1.00	\$3.90	\$12,188
Richard F. and Linda E. Arner	9/3/1999	S.F.	1,881	\$1.00	\$3.90	\$7,336
Joseph L. & Terry L. DiSciulio	9/16/1999	S.F.	2,435	\$1.00	\$3.90	\$9,497
Andrew and Leona E. Zvodar	9/9/1999	S.F.	1,522	\$1.00	\$3.90	\$5,936

Sadsbury Township**SCHEDULE: G****Income Approach***Estimated Reproduction Cost of Rights of Way*

Grantor	Date	Unit	Qty	Original Cost	Est. 2017 Cost per SF	Estimated 2017 Cost
Lisa M. Swisher	12/2/1999	S.F.	1,646	\$1.00	\$3.90	\$6,419
Anthony & Susan Liefeld-Tresslet	11/27/1999	S.F.	1,650	\$1.00	\$3.90	\$6,435
Horace W. and Larelda M. Lowery	10/13/1999	S.F.	2,360	\$1.00	\$3.90	\$9,204
Ronald J. and Annette Fischer	10/1/1999	S.F.	2,437	\$1.00	\$3.90	\$9,504
Lawrence and Julia VanDyke	8/23/1999	S.F.	3,345	\$1.00	\$3.90	\$13,046
Andrew O and Verna E. Friedrich	8/23/1999	S.F.	5,250	\$1.00	\$3.90	\$20,475
Robert and Nancy R. Perry	9/9/1999	S.F.	2,147	\$1.00	\$3.90	\$8,373
Pomeroy Partnership	9/16/1999	S.F.	5,912	\$1.00	\$3.90	\$23,057
James W. and Dorothy M. Anderson	12/8/1999	S.F.	8,538	\$751.00	\$3.90	\$33,298
Alton L. and Mae W. Crothers	1/20/2000	S.F.	4,503	\$1.00	\$3.90	\$17,562
Total Cost for Easements for Phase 1 – Village of Pomeroy (North)				\$771.00		\$234,640

Phase 1B – Village of Pomeroy (South)

William C and Michelle C. White	1/3/2002	S.F.	8,171	\$3,946.00	\$3.90	\$31,867
Total Cost for Easements for Phase 1 – Village of Pomeroy (South)				\$3,946.00		\$31,867

Phase 2A – Springview Manor & South Bonsall School Road

Herman & Dorothy Iglesias	7/27/2005	S.F.	26,910	\$1.00	\$3.90	\$104,949
George K. Sr., and Ruth Ann Whisler	7/19/2006	S.F.		\$3,946.00	\$3.90	\$31,867
Eugene J. and Ann M. Lafferty	4/4/2006	S.F.	3,750	\$1.00	\$3.90	\$14,625
George C. and Sandra J. Devine	5/4/2006	S.F.	2,754	\$1.00	\$3.90	\$10,741
Michael H. and Denise D. Gallimore	5/7/2005	S.F.	2,596	\$1.00	\$3.90	\$10,124
William J. and Beverly K Murray	4/25/2005	S.F.	2,692	\$1.00	\$3.90	\$10,499
Stanly M and Catherine E Kryzanasuskas	4/27/2005	S.F.	2,500	\$1.00	\$3.90	\$9,750
Craig M and Teresa A. Pappas	4/21/2005	S.F.	2,500	\$1.00	\$3.90	\$9,750
Anthony and Sherry Romasco	5/12/2005	S.F.	2,500	\$1.00	\$3.90	\$9,750
Lark and Theresa Kemper	5/12/2005	S.F.	2,500	\$1.00	\$3.90	\$9,750
Robert and Emily Harkins	11/21/2005	S.F.	401	\$1.00	\$3.90	\$1,564
Frank Geissler	12/15/2004	S.F.	11,643	\$1.00	\$3.90	\$45,408
Scott Longacre and Patricia Lynn Chambers	5/12/2005	S.F.	2,906	\$1.00	\$3.90	\$11,333
Joseph M, III and Deborah A. Matoni	5/6/2005	S.F.	2,405	\$1.00	\$3.90	\$9,380
Kenneth Allen & Cheryl Ann Davis	4/29/2005	S.F.	400	\$1.00	\$3.90	\$1,560
Harry R Firestone	5/11/2005	S.F.	400	\$1.00	\$3.90	\$1,560
John Trego, Sr.	11/15/2005	S.F.	2,500	\$1.00	\$3.90	\$9,750
H. Brooke Luey	5/12/2005	S.F.	2,506	\$1.00	\$3.90	\$9,773
Franz Geissler	12/15/2004	S.F.	9,176	\$1.00	\$3.90	\$35,786
Richard A and Rose A. Whitman	5/11/2005	S.F.	6,299	\$1.00	\$3.90	\$24,566
Bonnie L. and James A. Grannells	5/3/2005	S.F.	3,891	\$1.00	\$3.90	\$15,175
Thomas J. Stoltzfus	5/4/2005	S.F.	5,257	\$1.00	\$3.90	\$20,502
Bessie M. Johnson	5/12/2005	S.F.	7,327	\$1.00	\$3.90	\$28,575
James G and Jane D. Roper	5/2/2005	S.F.	9,657	\$1.00	\$3.90	\$37,662
Charles L. Witherspoon	5/3/2005	S.F.	12,314	\$1.00	\$3.90	\$48,025
Thomas D. and Patricia J. Hines	5/2/2005	S.F.	5,294	\$1.00	\$3.90	\$20,647

Sadsbury Township**SCHEDULE: G****Income Approach***Estimated Reproduction Cost of Rights of Way*

Grantor	Date	Unit	Qty	Original Cost	Est. 2017 Cost per SF	Estimated 2017 Cost
Total Cost for Easements for Phase 2A – Springview Manor & South Bonsall School Road				\$3,971.00		\$543,071

Phase 2B – Village of Sadsburyville

John H Lymberis and Fotios & Yiota L. Petropoulos	6/15/2004	S.F.	8,291	\$1.00	\$3.90	\$32,335
Sadsbury Associates, L.P.	6/22/2004	S.F.	637,891	\$1.00	\$3.90	\$2,487,775
Sadsburyville Volunteer Fire Company	12/22/2004	S.F.	4,620	\$1.00	\$3.90	\$18,018
Sadsburyville Volunteer Fire Company	12/28/2004	S.F.	6,129	\$1.00	\$3.90	\$23,903
John H Lymberis	7/1/2008	S.F.	3,324	\$1.00	\$3.90	\$12,964
Thomas R. and Nancy J. Greenfield	6/10/2008	S.F.	1,820	\$1.00	\$3.90	\$7,098
Christopher G. and Heather A. Hershey	6/10/2008	S.F.	1,114	\$1.00	\$3.90	\$4,345
John W. and Kathleen A. Coldren	5/29/2008	S.F.	1,731	\$1.00	\$3.90	\$6,751
Total Cost for Easements for Phase 2B – Village of Sadsburyville				\$8.00		\$2,593,188

Phase 3A – Pomeroy Heights (Washington Lane & Lincoln Avenue)

Charles N Burnett, Jr. and Michael R. Short	Dec-04	S.F.	5,400 +/-	\$0.00	\$3.90	\$21,060
Angela M Martin	Dec-04	S.F.	1,875 +/-	\$0.00	\$3.90	\$7,313
Bakari & Jennifer L Green	Dec-04	S.F.	1,875 +/-	\$0.00	\$3.90	\$7,313
Total Cost for Easements for Phase 3 – Pomeroy Heights – Washington Lane & Lincoln Avenue				\$0.00		\$35,685

Phase 3B – Pomeroy Heights (Reel Street)

Cosmos Development Company	2/5/2003	S.F.	3,062	\$1.00	\$3.90	\$11,942
Total Cost for Easements for Phase 3B – Pomeroy Heights – Reel Street				\$1.00		\$11,942

Phase 3B – Pomeroy Heights (North Street & Stove Pipe Hill Road)

Raymond Jr. & Camilla A. Berkey	7/24/2008	S.F.	355	\$1.00	\$3.90	\$1,385
Harmun Development	9/19/2008	S.F.	1,550	\$1.00	\$3.90	\$6,045
Eric J. Marcella	9/29/2008	S.F.	474	\$1.00	\$3.90	\$1,849
Total Cost for Easements for Phase 3B – Pomeroy Heights – North Street & Stove Pipe Hill Road				\$3.00		\$9,278

Phase 4 – Valley Road

Ann B. McGrail	4/7/2010	S.F.	7,348	\$1.00	\$3.90	\$28,657
Zouhong Yin & Xiquin Quin	4/7/2010	S.F.	16,588	\$1.00	\$3.90	\$64,693
Steven and Rosemarie Crandall	8/2/2010	S.F.	21,015	\$1.00	\$3.90	\$81,959
Ralph T. & Betty J. Garris	3/14/2010	S.F.	2,074	\$1.00	\$3.90	\$8,089
Ralph T. & Betty J. Garris	3/14/2010	S.F.	3,001	\$1.00	\$3.90	\$11,704

Sadsbury Township**SCHEDULE: G****Income Approach***Estimated Reproduction Cost of Rights of Way*

Grantor	Date	Unit	Qty	Original Cost	Est. 2017 Cost per SF	Estimated 2017 Cost
Ralph T. & Betty J. Garris	3/14/2010	S.F.	215	\$1.00	\$3.90	\$839
Ralph T. & Betty J. Garris	3/14/2010	S.F.	4,643	\$1.00	\$3.90	\$18,108
Michael F. and Aliah M. Kinney	1/29/2010	S.F.	1,250	\$1.00	\$3.90	\$4,875
Wilbur N. and Alice V. Marsh	1/19/2010	S.F.	2,500	\$1.00	\$3.90	\$9,750
Christopher and Kathleen Bowser	7/27/2010	S.F.	2,840	\$1.00	\$3.90	\$11,076
Robert P. & Victoria G. Nunemaker	4/29/2010	S.F.	1,878	\$1.00	\$3.90	\$7,324
Lynn J. Hannaway	1/15/2010	S.F.	12,557	\$1.00	\$3.90	\$48,972
Valley East Properties, LLC	3/12/2010	S.F.	23,212	\$1.00	\$3.90	\$90,527
Total Cost for Easements for Phase 4 – Valley Road				\$13.00		\$386,572

Quarry Ridge

Cosmos Development Company	12/7/2004	S.F.	23,122	\$1.00	\$3.90	\$90,176
Total Cost for Easements for Quarry Ridge				\$1.00		\$90,176

Sadsbury Village

Sadsbury Associates, L.P.	9/19/2006	S.F.	38,323	\$1.00	\$3.90	\$149,460
Total Cost for Easements for Sadsbury Village				\$1.00		\$149,460

Octorara Glen

Octorara Glen Community Assoc.	10/7/2008	S.F.	6,036	\$1.00	\$3.90	\$23,540
Total Cost for Easements for Octorara Glen				\$1.00		\$23,540

Cowan Estates

Cosmos Properties, L.P.	10/24/2014	S.F.	31,886	\$1.00	\$3.90	\$124,355
Total Cost for Easements for Cowan Estates				\$1.00		\$124,355

Estimated Total Reproduction Cost of Rights of Way:	\$5,362,548
--	--------------------

Sadsbury Township*Future Capital Projects - Next 5 Years***SCHEDULE: H**

Project	2017	2018	2019	2020	2021	Total
Replacement of Pumps at Stottsville Pumping Station	\$ 16,500	\$ -	\$ -	\$ -	\$ -	\$ 16,500
Cowan Estates	-	41,009	41,009	-	-	\$ 82,018
Totals:	\$ 16,500	\$ 41,009	\$ 41,009	\$ -	\$ -	\$ 98,518

Sadsbury Township

	2016 Actual	Assumed Growth	PROJECTIONS				
			2017 Proposed	2018 Proposed	2019 Proposed	2020 Proposed	2021 Proposed
REVENUES							
Interest Income		2.00%	600	612	624	637	649
Lateral Inspection		2.00%	320	326	333	340	346
Usage Fees		2.00%	1,008,000	1,028,160	1,048,723	1,069,698	1,091,092
Usage Fees - West Caln Township Billed to PAWC		2.00%	29,700	30,294	30,900	31,518	32,148
Water Meters		2.00%	1,000	1,020	1,040	1,061	1,082
Late Charges		2.00%	16,200	16,524	16,854	17,192	17,535
Interest Charges		2.00%	300	306	312	318	325
Sewer Certification		2.00%	2,000	2,040	2,081	2,122	2,165
Miscellaneous Revenue		2.00%	500	510	520	531	541
Total Sewer Revenue:	\$ -		\$ 1,058,620	\$ 1,079,792	\$ 1,101,388	\$ 1,123,416	\$ 1,145,884
EXPENSES							
Financial Administration Expenses							
Reconciliation Discrepancies	-	2.50%	-	-	-	-	-
Administration/Billing	44,567	2.50%	65,600	67,240	68,921	70,644	72,410
Professional Fees - Sale of Sewer System	-	2.50%	115,000	-	-	-	-
PAWC Billing & Collection Fees	495	2.50%	550	564	578	592	607
Auditor Fees	51,109	2.50%	45,000	46,125	47,278	48,460	49,672
Banking Fees	4,660	2.50%	2,700	2,768	2,837	2,908	2,980
Phone - Pump Station	2,250	2.50%	2,800	2,870	2,942	3,015	3,091
Loan Principal - 1998 Note	49,000	2.50%	-	-	-	-	-
Loan Interest - 1998 Note	31,701	2.50%	-	-	-	-	-
Loan Principal - 2003 Note	194,000	2.50%	-	-	-	-	-
Loan Interest - 2003 Note	73,385	2.50%	-	-	-	-	-
Loan Principal - 2009 Note	1,000	2.50%	-	-	-	-	-
Loan Interest - 2009 Note	6,542	2.50%	-	-	-	-	-
Total Financial Admin. Expenses:	458,709		231,650	119,566	122,555	125,619	128,760
Construction/Design Expenses							
Lateral Inspections	258	2.50%	400	410	420	431	442
Reimbursement	1,977	2.50%	3,100	3,178	3,257	3,338	3,422
Engineering - Other	15,737	2.50%	17,500	17,938	18,386	18,846	19,317
Total Construction/Design Expenses:	17,971		21,000	21,525	22,063	22,615	23,180
Other Expenses							
PAWC - Treatment [1]	412,695	2.50%	115,371	118,255	121,211	124,241	127,347
Legal - Sewer	27,771	2.50%	9,000	9,225	9,456	9,692	9,934
Legal Fees Lein	(963)	2.50%	-	-	-	-	-
Reimbursement	(116)	2.50%	-	-	-	-	-
Pump Station Maintenance	33,483	2.50%	57,300	58,733	60,201	61,706	63,248
Water Meters	790	2.50%	1,300	1,333	1,366	1,400	1,435
Major Repairs	-	2.50%	-	-	-	-	-
Maintenance - Sewers	-	2.50%	-	-	-	-	-
Total Other Expenses:	473,660		182,971	187,545	192,233	197,039	201,965
Total Operating Expenses:	950,340		435,621	328,636	336,852	345,273	353,905
NET INCOME	\$ (950,340)		\$ 622,999	\$ 751,156	\$ 764,536	\$ 778,143	\$ 791,979

[1] Operational savings assumes PAWC's current treatment cost per customer of \$115.60.

Variable Treatment Costs:	115,371	118,255	121,211	124,241	127,347
Fixed O&M Costs:	320,250	210,381	215,641	221,032	226,558
Estimated Fixed Cost Savings:	3.31%	6.62%	6.62%	6.62%	6.62%
Estimated O&M Cost Savings:	10,600	13,927	14,275	14,632	14,998
PAWC Fixed O&M Expenses:	309,650	196,454	201,365	206,399	211,559

Sadsbury Township

Cash Flow Present Value Analysis

Year	Revenues	Expenses							Cash Flow	Assumed Growth Rate	Assumed Rate Increase [5]
	Revenues	O&M Expense [1]	Variable Treatment Expense [2]	Capital Projects	Renewals & Replacements [3]	Income Before Taxes	less State & Federal Taxes [4]				
2017	\$ 1,058,620	\$ 309,650	\$ 115,371	\$ 16,500	\$ -	\$ 617,100	\$ 252,085	\$ 365,015			
2018	1,133,782	196,454	120,620	41,009	-	775,699	\$ 316,873	458,826	2.0%	5.0%	
2019	1,156,458	201,365	123,635	41,009	-	790,448	\$ 322,898	467,550	2.0%	5.0%	
2020	1,179,587	206,399	126,726	-	-	846,461	\$ 345,779	500,682	2.0%	5.0%	
2021	1,203,179	211,559	129,894	-	35,000	826,725	\$ 337,717	489,008	2.0%		
2022	1,227,242	216,848	135,805	-	35,000	839,589	\$ 342,972	496,617	2.0%		
2023	1,376,966	222,270	141,984	-	35,000	977,712	\$ 399,395	578,317	2.0%	10.0%	
2024	1,404,505	227,826	148,444	-	35,000	993,235	\$ 405,736	587,498	2.0%		
2025	1,432,595	233,522	155,198	-	35,000	1,008,875	\$ 412,125	596,749	2.0%		
2026	1,607,372	239,360	162,260	-	35,000	1,170,752	\$ 478,252	692,500	2.0%	10.0%	
2027	1,623,445	245,344	167,979	-	35,000	1,175,122	\$ 480,037	695,085	1.0%		
2028	1,639,680	251,478	173,901	-	35,000	1,179,301	\$ 481,745	697,557	1.0%		
2029	1,821,684	257,765	180,031	-	35,000	1,348,889	\$ 551,021	797,868	1.0%	10.0%	
2030	1,839,901	264,209	186,377	-	35,000	1,354,316	\$ 553,238	801,078	1.0%		
2031	1,858,300	270,814	192,946	-	35,000	1,359,540	\$ 555,372	804,168	1.0%		
2032	2,064,571	277,584	199,748	-	35,000	1,552,239	\$ 634,090	918,150	1.0%	10.0%	
2033	2,085,217	284,524	206,789	-	35,000	1,558,904	\$ 636,812	922,092	1.0%		
2034	2,106,069	291,637	214,078	-	35,000	1,565,354	\$ 639,447	925,907	1.0%		
2035	2,339,843	298,928	221,625	-	35,000	1,784,291	\$ 728,883	1,055,408	1.0%	10.0%	
2036	2,363,241	306,401	229,437	-	35,000	1,792,404	\$ 732,197	1,060,207	1.0%		

Present Value of Cash Flows:

Rate of Inflation: 2.500%

Assumptions

- [1] Based on PAWC's fixed O&M expense per customer, assumes PAWC's O&M expenses are 6.62% less than Sadsbury's (2017 reflects savings for only 6 months).
- [2] Assumes PAWC's treatment cost per customer of \$115.60 is applied to the most recent STSSS customer count of 998 (per PAWC's 2015 Annual Report).
- [3] Assumes annual renewals and replacements are equal to 0.50% of the Original Cost of assets.
- [4] Assumes state (9%) and federal (35%) taxes at a consolidated rate of 40.85%.
- [5] Assumes 5% annual DSIC charge for 2018 through 2020 and 10% every three years thereafter for normal rate increases.

Depreciation of Future Capital Projects

	Service	2017	2018	2019	2020	2021	Total	Annual
	Lives							Depreciation
Replacement of Pumps at Stottsville Pumping Station	25	16,500	0	0	0	0	16,500	660
<u>Cowan Estates</u>	<u>50</u>	<u>0</u>	<u>41,009</u>	<u>41,009</u>	<u>0</u>	<u>0</u>	<u>82,018</u>	<u>1,640</u>
Total:	75	16,500	41,009	41,009	0	0	98,518	2,300

Annual Depreciation (Capital Projects):	660	820	820	0	0
Accumulated Depreciation (Capital Projects):	660	1,480	2,300	2,300	2,300

	2016	2017	2018	2019	2020	2021
Total Annual Depreciation:	371,423	372,083	372,903	373,723	373,723	373,723
Total Accumulated Depreciation:	4,259,569	4,631,652	5,004,555	5,378,278	5,752,002	6,125,725