

Susan Englehardt  
PPL Electric Utilities  
600 Larch Street  
Scranton, PA 18509  
sbenglehardt@pplweb.com



November 6, 2019

Ms. Rosemary Chiavetta, Secretary  
Pennsylvania Public Utility Commission  
PO Box 3265  
Harrisburg, PA 17105

Dear Secretary Chiavetta:

Attached please find for filing under Section 507 of the Public Utility Code, Title 66, one scanned original of the right-of-way agreement, adopted October 16, 2018 by The Perkasio Regional Authority and also accepted on October 16, 2018 by PPL Electric Utilities Corporation (PPL), wherein The Perkasio Regional Authority grants PPL the right to construct, operate, and maintain its electric line facilities owned by The Perkasio Regional Authority, Bucks County.

If you have any questions, please contact Steve Nosek, Right-of-Way Agent, by calling him at 215-536-2090. His mailing address is 874 Hausman Road; Allentown, PA 18109.

Sincerely,

*Susan B. Englehardt*

Susan B. Englehardt

Enclosures

Prepared by: PPL Electric Utilities  
Return to: PPL Electric Utilities  
ROW Department  
827 Hausman Road  
Allentown, PA 18109-8838  
Attn: Alfred L. Birt  
484-634-3268

PARID: 12-009-009, 12-009-094

This instrument solely grants, vests  
or confirms a public utility easement.

Form 4337 (8/2014)

W.O. Number:								
5	8	2	5	9	6	8	9	



## GRANT OF RIGHT-OF-WAY

KNOW ALL MEN BY THESE PRESENTS, That **Perkasie Regional Authority**, a Pennsylvania Municipal Authority, hereinafter called "GRANTOR", intending to be legally bound, does hereby for itself and its successors and assigns grant unto **PPL ELECTRIC UTILITIES CORPORATION ("PPL")**, its successors and assigns, the right to construct, reconstruct, operate and maintain its electric and communication facilities consisting of nine (9) poles, two (2) anchor guys and overhead facilities as shown on the plan hereto attached and made a part hereof including such other wires, cables, fixtures and apparatus necessary for the convenient transaction of the business of PPL, upon, across, over, under and along the property identified as County Tax Parcel No. 12-009-009, 12-009-094 which the undersigned owns or has any interest located along Rockhill Road (LR 9103) and Three Mile Run Road (LR 9102) situate in the Township of East Rockhill, County of Bucks, Commonwealth of Pennsylvania; including the right of ingress and egress to and from the said lines for any of the aforesaid purposes; also the right to cut down any and all trees within twenty five (25) feet each side of centerline of the electric/communication line and the right to trim any and all trees within twenty five (25) feet each side of centerline of the electric/communication line and to remove brush along said lines which in the judgment of said PPL menace the said lines; and also the right to permit the attachment of wires and cables of any other person or company to said poles. Any poles or facilities erected hereunder along a highway, whether within or outside the highway limits, may be relocated to conform to new or relocated highway limits. PPL shall restore the property to substantially the same condition that the property was in prior to installation, maintenance or repair of the electric facilities.

A copy of this agreement and an acceptance hereof by PPL shall be filed by PPL with the Pennsylvania Public Utility Commission, and this agreement shall thereafter become effective in accordance with the provisions of the Public Utility Law.

IN WITNESS WHEREOF, Grantor has caused this agreement to be executed in its corporate name by its proper officers, this 16th day of October, 2018.

ATTEST:

Perkasie Regional Authority  
By:

Secretary

Robert Wasson

Name:

Title: Secretary

COMMONWEALTH OF PENNSYLVANIA )

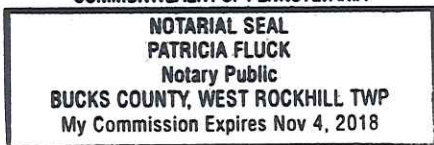
: SS

COUNTY OF BUCKS )

On this 16th day of October, 2018 before me, the undersigned officer, personally appeared Robert Wasson who acknowledged himself/herself to be the Secretary of Perkasie Regional Authority, a Pennsylvania Municipal Authority, and that he/she as such Robert Wasson, being authorized to do so, executed the foregoing instrument for the purposes therein contained by signing the name of the corporation by himself/herself as Secretary.

IN WITNESS WHEREOF, I have hereunto set my hand and notarial seal.

COMMONWEALTH OF PENNSYLVANIA



Patricia Fluck  
Notary Public

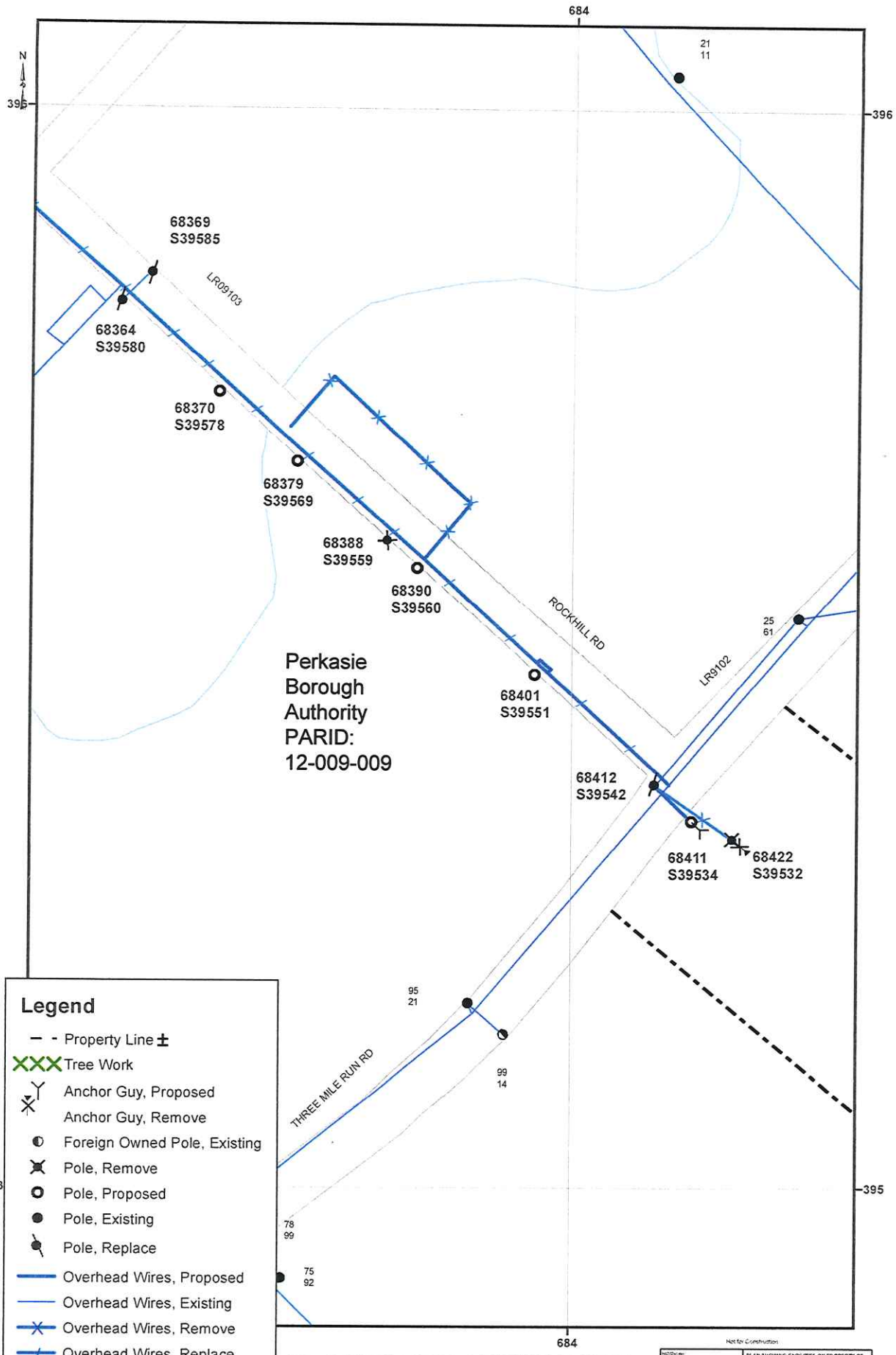
ACCEPTED AND CONDITIONS AGREED TO:

WITNESS:

PPL Electric Utilities Corporation

By:

  
Joseph George-Traw SUPER

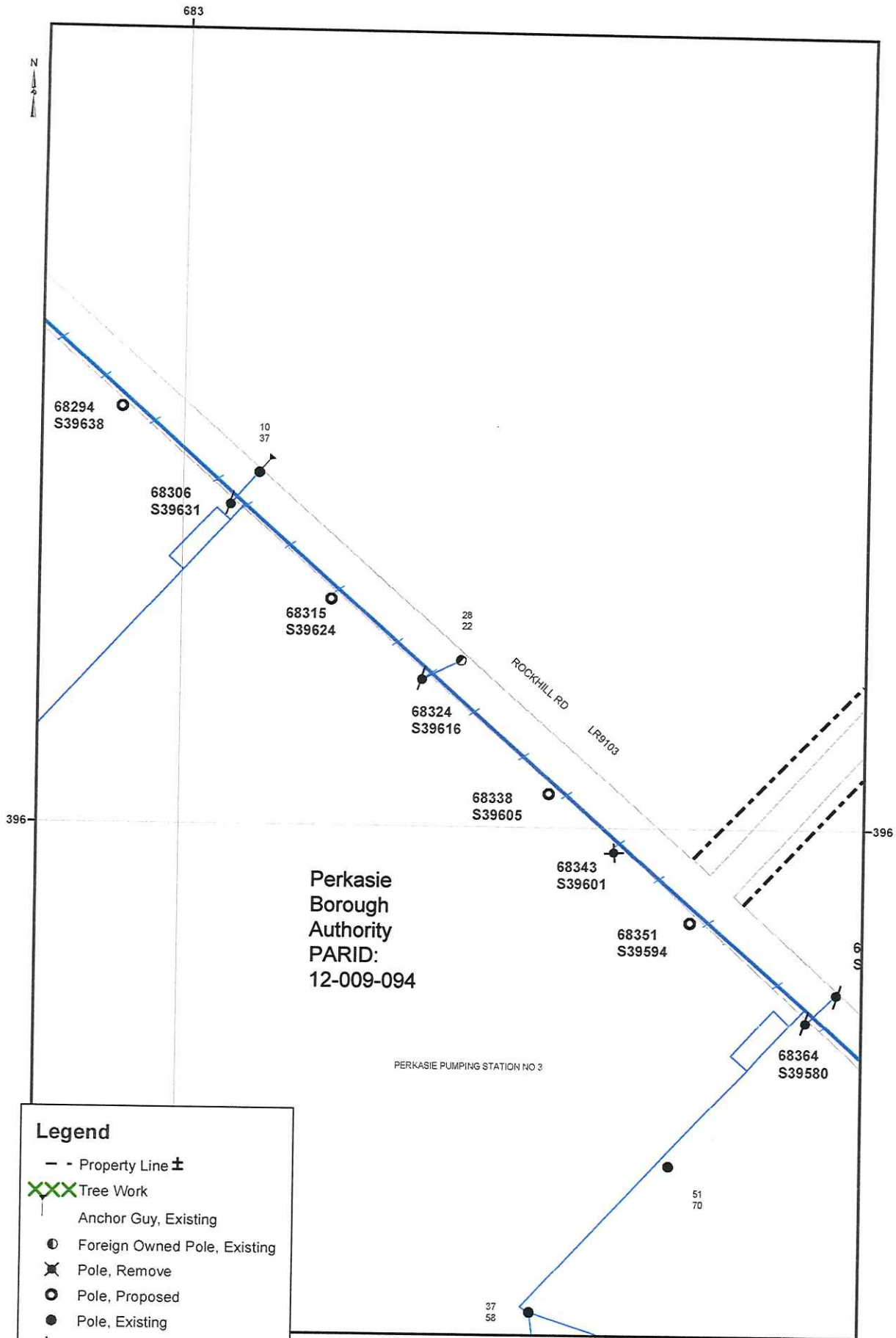


### Legend

- - Property Line ±
- XXX Tree Work
- Y Anchor Guy, Proposed
- X Anchor Guy, Remove
- Foreign Owned Pole, Existing
- ⊗ Pole, Remove
- Pole, Proposed
- Pole, Existing
- ⊖ Pole, Replace
- Overhead Wires, Proposed
- Overhead Wires, Existing
- ⊗ Overhead Wires, Remove
- ⊕ Overhead Wires, Replace

**Note:**  
For exact location of right-of-way and/or facilities within right-of-way, contact the local PPL Electric Utilities Corporation office.

Net to Contributor		PLAN SHOWING FACILITIES OR PROPERTY OF:	
PROJECT NO:	68412S39542-R/W-00	DATE:	02/20/2015
SCALE:	N/A	APPROVAL:	DATE:
DATE:	02/20/2015	CREATOR:	68412S39542-R/W-00
DATE:	02/20/2015	DATE:	SHT 1 OF 5

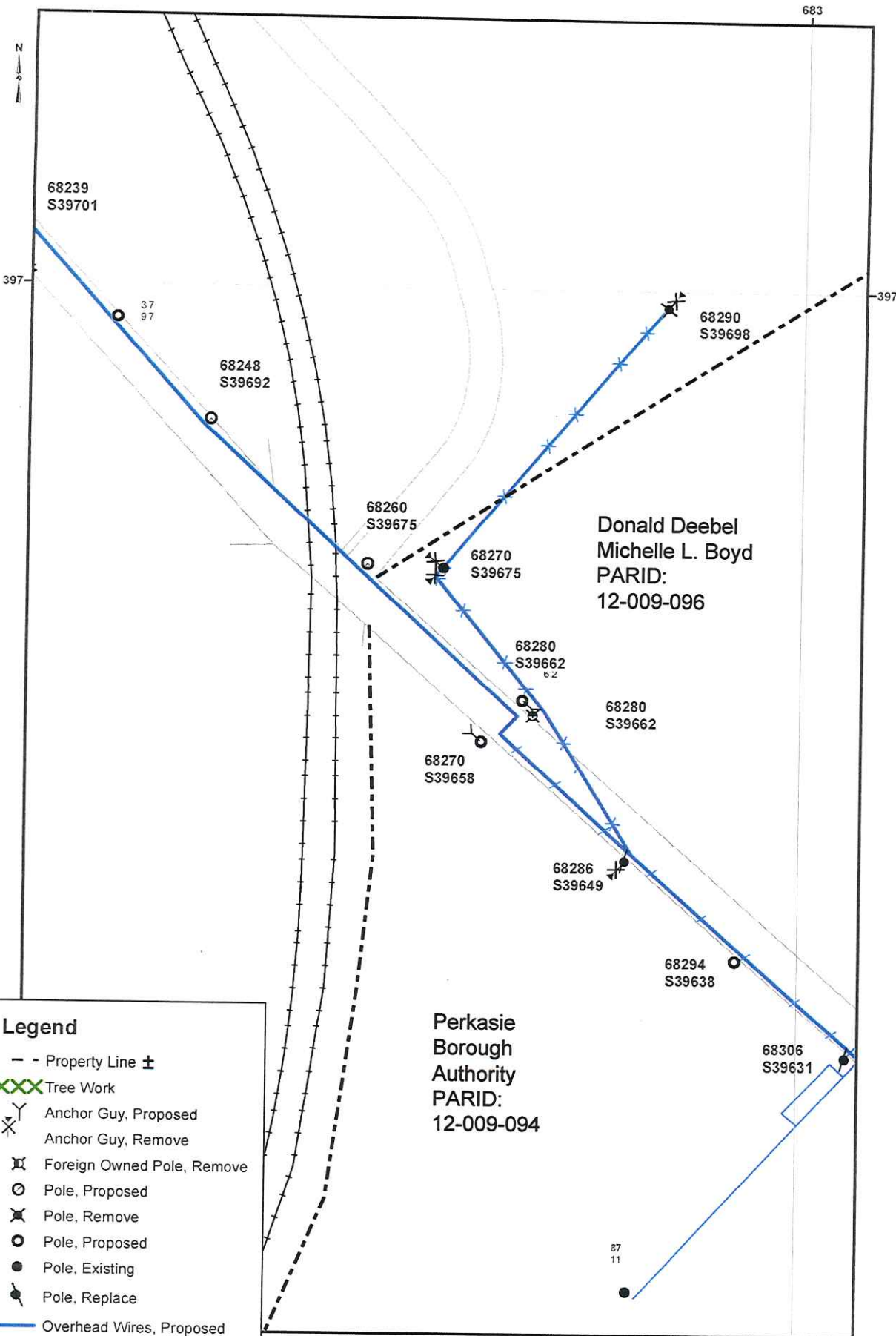


**Legend**

- - Property Line ±
- XXX Tree Work
- Anchor Guy, Existing
- Foreign Owned Pole, Existing
- ✕ Pole, Remove
- Pole, Proposed
- Pole, Existing
- ⚡ Pole, Replace
- Overhead Wires, Existing
- Overhead Wires, Replace

**Note:**  
For exact location of right-of-way and/or facilities within right-of-way, contact the local PPL Electric Utilities Corporation office.

Net to Construction		PLAN SHOWING FACILITIES ON PROPERTY OF:	
PROJECT NO:	249120	DATE:	02/20/16
SCALE:	N/A	PROJECT:	PPL Electric Utilities Corporation ALLERTOWN, PENNA.
DRAWN BY:	02/20/16	APPROVED BY:	DATE
DATE:	02/20/16	PROJECT NO:	68412S39542-R/W-00
DRIVER:	Michael William H	SHEET NO.:	SHT 2 OF 5

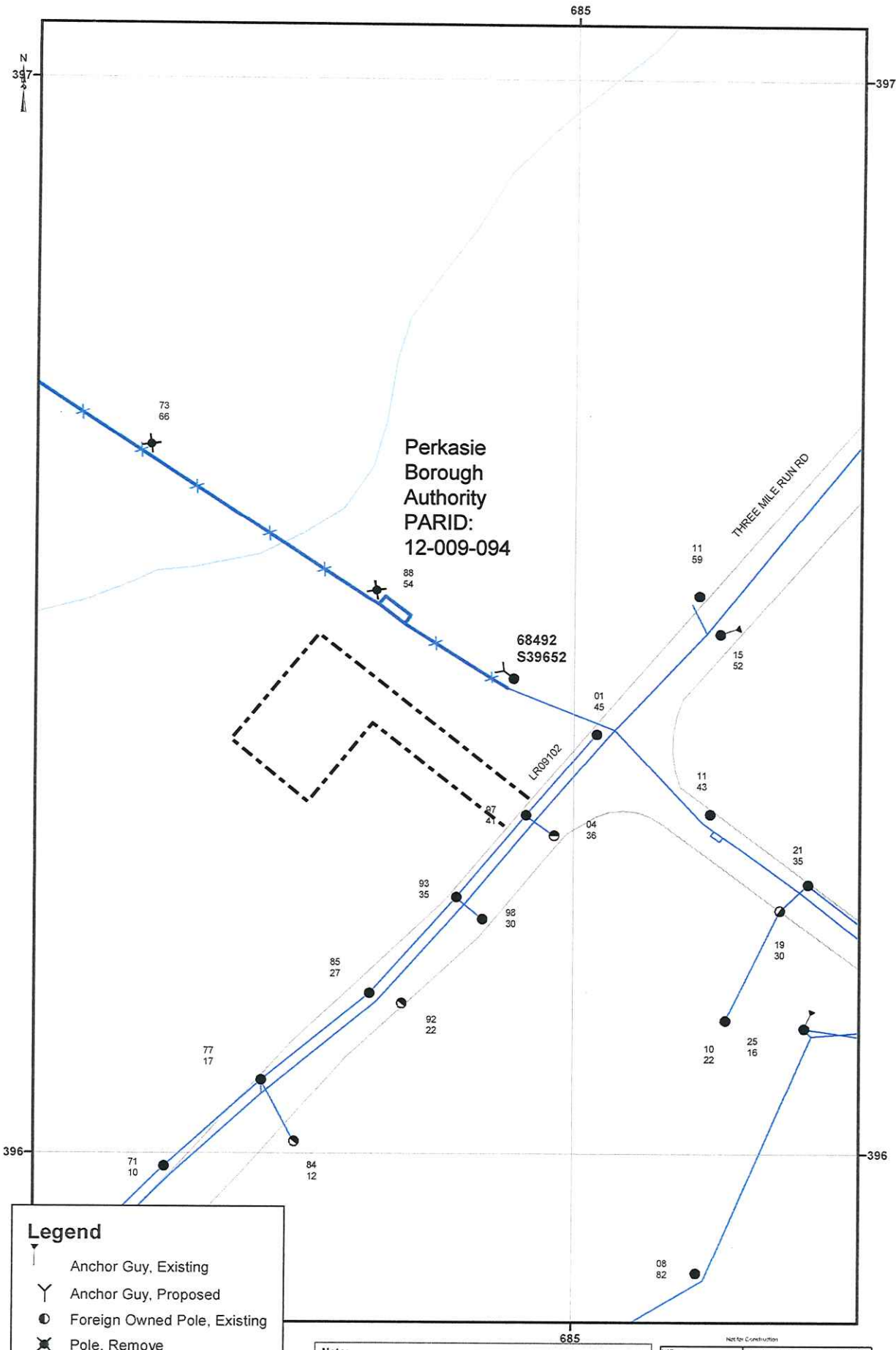


**Legend**

- - Property Line ±
- XXX Tree Work
- Y Anchor Guy, Proposed
- X Anchor Guy, Remove
- Foreign Owned Pole, Remove
- Pole, Proposed
- ⊗ Pole, Remove
- Pole, Proposed
- Pole, Existing
- ⊗ Pole, Replace
- Overhead Wires, Proposed
- Overhead Wires, Existing
- Overhead Wires, Remove
- Overhead Wires, Replace

**Note:**  
For exact location of right-of-way and/or facilities within right-of-way, contact the local PPL Electric Utilities Corporation office.

Water Construction 683	
PROJECT:	PLAN SHOWING FACILITIES ON PROPERTY OF:
SECTION/DATE:	
DATE:	249120
BY:	N/A
SCALE:	
OWNER:	None
DATE:	02/05/16
PROJECT:	PPL Electric Utilities Corporation ALLENTOWN, PENNA.
DATE:	02/05/16
PROJECT:	68412S39542-R/W-00
DATE:	02/05/16
PROJECT:	SHT 3 OF 5



- Legend**
- Anchor Guy, Existing
  - Anchor Guy, Proposed
  - Foreign Owned Pole, Existing
  - Pole, Remove
  - Pole, Existing
  - Overhead Wires, Existing
  - Overhead Wires, Remove
  - Property Line ±

**Note:**  
For exact location of right-of-way and/or facilities within right-of-way, contact the local PPL Electric Utilities Corporation office.

NOT FOR CONSTRUCTION	
PROJECT NO. 249120	PLAN SHOWING FACILITIES ON PROPERTY OF:
DATE N/A	
SCALE None	PPL Electric Utilities Corporation ALLENTOWN, PENNA.
DRAWN BY 02/26/2012	APPROVED BY DATE
DESIGNED BY Maurice William H.	SIGNATURE 68412S39542-R/W-00
	DATE SHT 5 OF 5