



Emily M. Farah
Counsel, Regulatory

411 Seventh Avenue
Mail drop 15-7
Pittsburgh, PA 15219

Tel: 412-393-6431
efarah@duqlight.com

March 16, 2022

VIA ELECTRONIC FILING

Rosemary Chiavetta, Secretary
Pennsylvania Public Utility Commission
Commonwealth Keystone Building, 2nd Floor
400 North Street
Harrisburg, PA 17120

**Re: Municipal Contract –Right of Way Agreement between Duquesne Light Company
and Township of Hampton
Docket No. U-2021-3025823**

Dear Secretary Chiavetta:

Enclosed is an amended map for the right-of-way agreement at the above-referenced docket, which was approved on June 10, 2021. The enclosed map does not materially change or modify the right-of-way agreement, dated May 4, 2021.

Should you have any questions regarding the enclosed right-of-way, please contact Dan Antosik at 412-393-8628.

Respectfully Submitted,

A handwritten signature in blue ink, appearing to read "Emily M. Farah".

Emily M. Farah
Attorney ID#322559

Enclosure

UGPPP/01/08
810966 rev1

PRIVATE PROPERTY PRIMARY
RIGHT OF WAY AGREEMENT

The undersigned Grantor, TOWNSHIP OF HAMPTON, a Municipal corporation, does hereby grant unto Duquesne Light Company, its successors and assigns, for providing, transmitting and/or distributing electric and/or communications services for any and all purposes, the right, privilege and authority to erect, install, use, operate, maintain, repair, renew and finally remove (a) an overhead system, consisting of one (1) pole DLS#445590, together with crossarms, cables, wires, (1) anchor(s), antennas and other fixtures and apparatus thereto belonging; and (b) an underground system consisting of cables, wires, and other fixtures and apparatus thereto belonging, upon, over, under, along, across and through Grantor's land, fronting on Toner Ave. situate in Hampton Township, Allegheny County, Pennsylvania, (having tax I.D. 719-J-175; 719-J-165; 719-J-154; 719-J-179; 719-J-182) which tract of land Darryl J. & Kristin K. Morrison, by deed dated October 9, 2020 recorded in the Office of the Allegheny County Department of Real Estate in Deed Book Volume 18183, Page 242; which tract of land Brian D. Burholt, by deed dated February 6, 2019 recorded in the Office of the Allegheny County Department of Real Estate in Deed Book Volume 17525, Page 473; which tract of land Larry R. & Eileen M. Platt, by deed dated August 30, 2004 recorded in the Office of the Allegheny County Department of Real Estate in Deed Book Volume 12205, Page 127, conveyed to the Grantor herein; together with the right to occupy and use as part of the underground system the conduit and transformer pad provided by Grantor; to trim or to remove any trees, shrubbery, roots or obstructions which at any time may interfere or threaten to interfere with the erection, installation, use, operation, maintenance, repair, renewal or final removal of the underground

system(s); to enter upon the land at any time for such purposes; and to sublet or assign Duquesne's interest in whole or in part, without the prior consent of Grantor. The underground system shall be within an easement and right of way hereinafter described as being a strip of land twenty feet (20') in width, the centerline being facilities as installed in the field, beginning at pole DLC#445590 and continuing in a southerly direction approx. one hundred eighty (180') feet, ending at transformer #90550, all in accordance with and substantially at the location shown on Duquesne Light Company Drawing No. 810966-T1r1 & 810966-T2r1, and 810966-T3r1, a copy of which has been attached to and made part hereof.

The responsibility for the installation and construction of the underground system shall be as detailed and defined on the herein referred drawing and/or related drawings. The conduit, switch pad, transformer pad, guard posts and chain barrier required as part of the underground system shall be installed, owned, maintained, renewed and finally removed by Grantor, its successors and assigns.

Utility shall file a copy of this Agreement with the Pennsylvania Public Utility Commission as required by Title 66, Section 507 of the Public Utility Code, and this Agreement shall become effective in accordance therewith.

This Right of Way Agreement replaces in its entirety that certain Right of Way Agreement dated May 4, 2021 by and between Duquesne Light Company and the TOWNSHIP OF HAMPTON, and recorded in the office of the Recorder of Deeds of Allegheny County in Deed Book 18448 Page 246, and such prior Right of Way Agreement shall be terminated effective as of the date hereof.

IN WITNESS whereof and intending to be legally bound hereby, the parties have executed this Agreement this 5th day of March, 2022.

ATTEST/WITNESS:

GRANTOR:
TOWNSHIP OF HAMPTON, a Municipal corporation

[Signature]
Secretary


By: [Signature]
Carolyn Johnson,
President of Council

COMMONWEALTH OF PENNSYLVANIA)) SS:
COUNTY OF ALLEGHENY))

On this 5th day of March, 2022, before me, the undersigned officer, a Notary Public in and for the Commonwealth and County, personally appeared Carolyn Johnson, Council President, and as such President of Council, being authorized to do so, executed the foregoing Agreement for the purposes therein contained.

IN WITNESS WHEREOF I have set my hand and official seal.

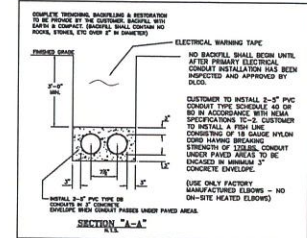
[Signature]
Notary Public



No. 810966-T2

LEGEND

	EMPTY CONDUIT		D.L. CO. POLE
	INSTALL 3-2/C #2AL		JOINT POLE (D.L. CO. TITLE)
	D.LCO TRANSFORMER		ANCHOR & GUY
	NEW CONDUIT INSTALLATION (CUSTOMER TO OWN & MAINTAIN CONDUIT IN PRIVATE PROPERTY)		
	NEW CONDUIT INSTALLATION (SECONDARY)		

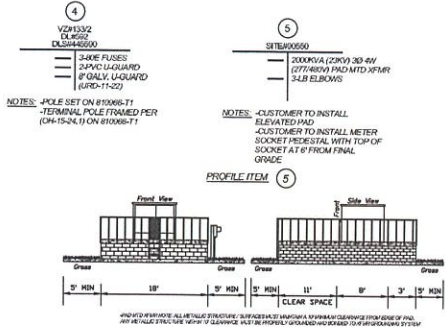
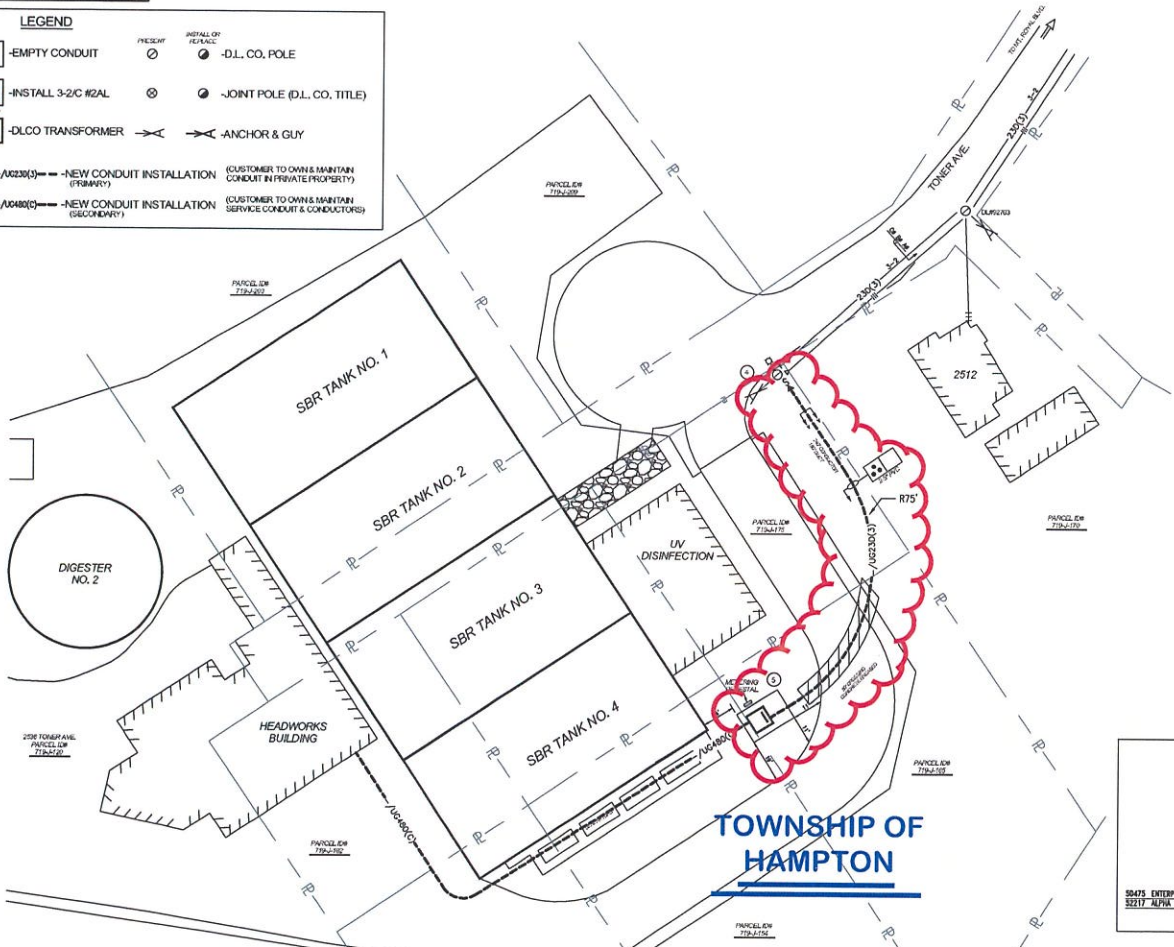


MAP: FS-3
 CKT: D23705(2) NORTH

DESIGN PA ONECALL
 SERIAL NUMBERS
 2020-232-0797
 2021-036-1013

TABLE 1 - SUBSURFACE STRUCTURE CLEARANCES

STRUCTURE TYPE	MINIMUM CLEARANCE (FT)	
	PARALLEL	CROSSING
SEWER	1 FT	1 FT
WATER	15 FT	15 FT
GAZ	1 FT	1 FT
TELECOM	1 FT	3 FT



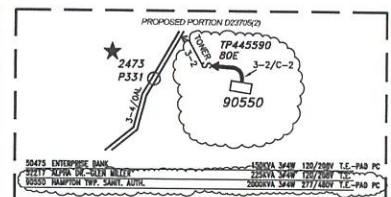
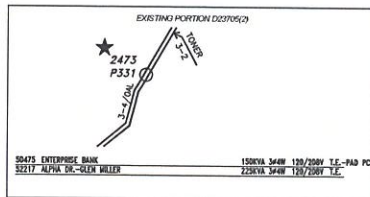
TOWNSHIP OF HAMPTON

SUMMARY

DLC WORK	QTY	PRIVATE PROPERTY
INSTALL #FWR	1	5

REVISIONS

NO.	DATE	BY	DESCRIPTION
1			



RELATED AND REFERENCE DRAWINGS

810966-T1 = PRE-CONSTRUCTION EVALUATION DETAIL
 810966-T3 = CONSTRUCTION DETAILS FOR PAD MOUNTED TRANSFORMER

DLC DUQUESNE LIGHT CO.		DISTRIBUTION ENGINEERING		NEW BUSINESS - HAMPTON WWTP PERM. SVC	
DATE	BY	DATE	BY	PROJECT NO.	NO.
02/05/2021	J. NEWCOMER	02/08/2021	D. ALEXANDER	2536 TONER AVE., ALLISON PARK, 15101	810966-T2
02/05/2021	J. NEWCOMER	02/08/2021	D. ALEXANDER	CONSTRUCTION DETAILS, CUSTOMER CONDUIT PLAN	1
				SCALE	AS SHOWN
				SCALE	AS SHOWN



60 2021 00016141

Allegheny County
Jerry Tyskiewicz
Department of Real Estate
Pittsburgh, PA 15219

Instrument Number: 2021-16141

BK-DE VL-18448 PG-246

Recorded On: May 25, 2021

As-Deed Right of Way

Parties: HAMPTON TOWNSHIP

To DUQUESNE LIGHT CO

of Pages: 7

Comment:

***** THIS IS NOT A BILL *****

Deed Right of Way	181.75
	0
	0
Total:	181.75

Realty Transfer Stamp

Department of Real Estate Stamp

<p>Affidavit Attached-No NOT A DEED OF TRANSFER</p> <table border="0" style="width: 100%;"> <tr><td style="width: 60%;"></td><td style="text-align: center;">EXEMPT</td></tr> <tr><td style="text-align: right;">Value</td><td style="text-align: center;">0.00</td></tr> </table>		EXEMPT	Value	0.00	<p>Certified On/By-> 05-25-2021 / Scott Stickman</p> <p>NOT A DEED OF TRANSFER</p>
	EXEMPT				
Value	0.00				

I hereby certify that the within and foregoing was recorded in the Department of Real Estate in Allegheny County, PA

****DO NOT REMOVE-THIS PAGE IS PART OF THE RECORDED DOCUMENT****

File Information:

Record and Return To:

Document Number: 2021-16141
 Receipt Number: 3940301
 Recorded Date/Time: May 25, 2021 04:02:40P
 Book-Vol/Pg: BK-DE VL-18448 PG-246
 User / Station: J Clark - CASH 06

DUQUESNE LIGHT CO
 R/W DEPT
 2841 NEW BEAVER AVE N3 AM
 PITTSBURGH PA 15233-1003



Jerry Tyskiewicz
 Jerry Tyskiewicz, Director
 Rich Fitzgerald, County Executive

