

Exhibit B-14



Tasks

Buffer a Layer

Buffer Sensitive

Extract Data

Locate

Measurement

Measure


1.83 Miles

Print

Map eFacts Query Advanced Query

ESRI Streets & Imagery Topographic National Geographic





Tasks

Buffer a Layer

Buffer Sensitive

Extract Data

Locate

Measurement

Measure

2.19 Miles

Print

Map eFacts Query Advanced Query

ESRI Streets & Imagery Topographic National Geographic





Tasks

Buffer a Layer

Buffer Sensitive

Extract Data

Locate

Measurement

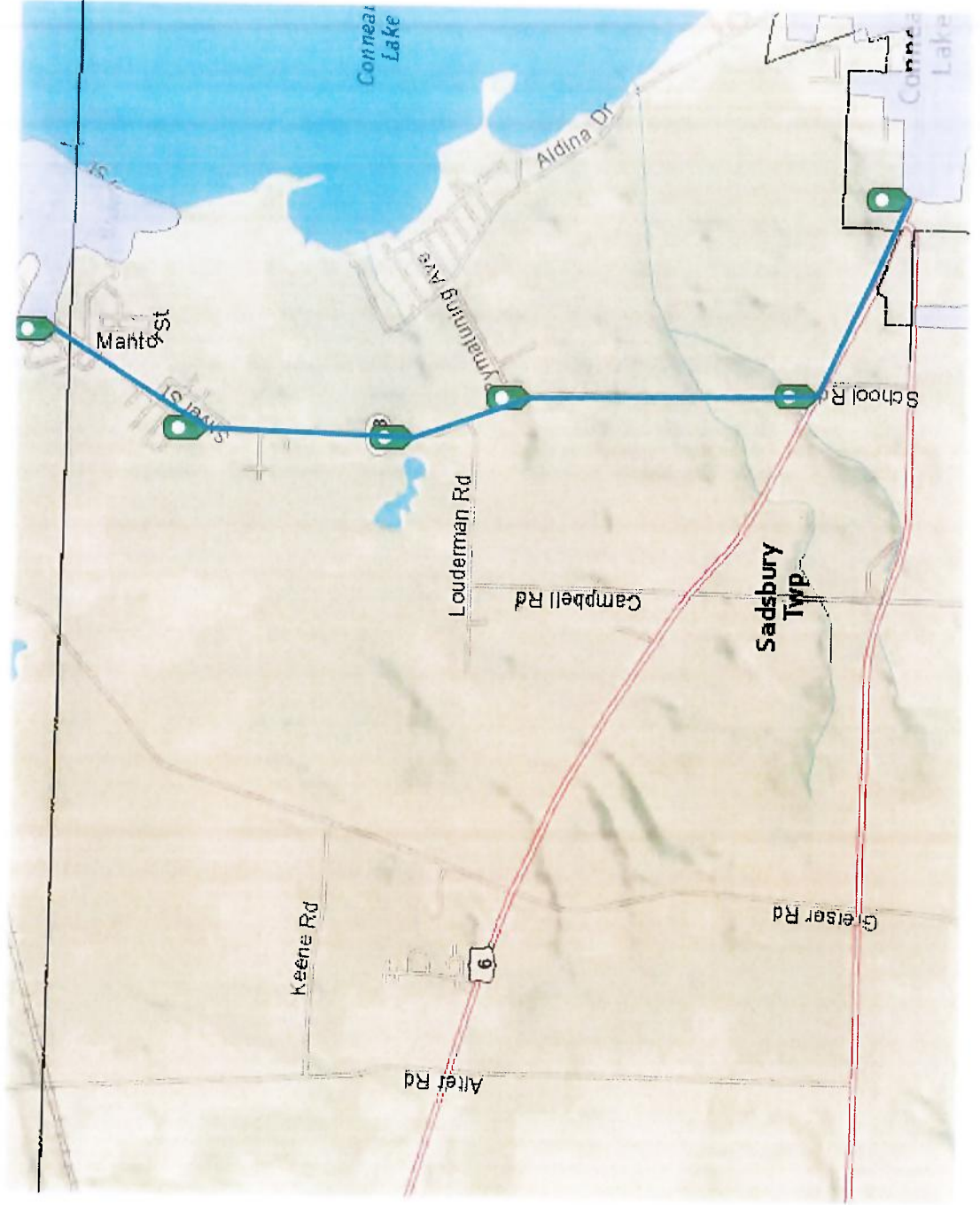
Measure

2.6 Miles

Print

Map eFacts Query Advanced Query

ESRI Streets & Imagery Topographic National Geographic





Tasks

Buffer a Layer

Buffer Sensitive

Extract Data

Locate

Measurement

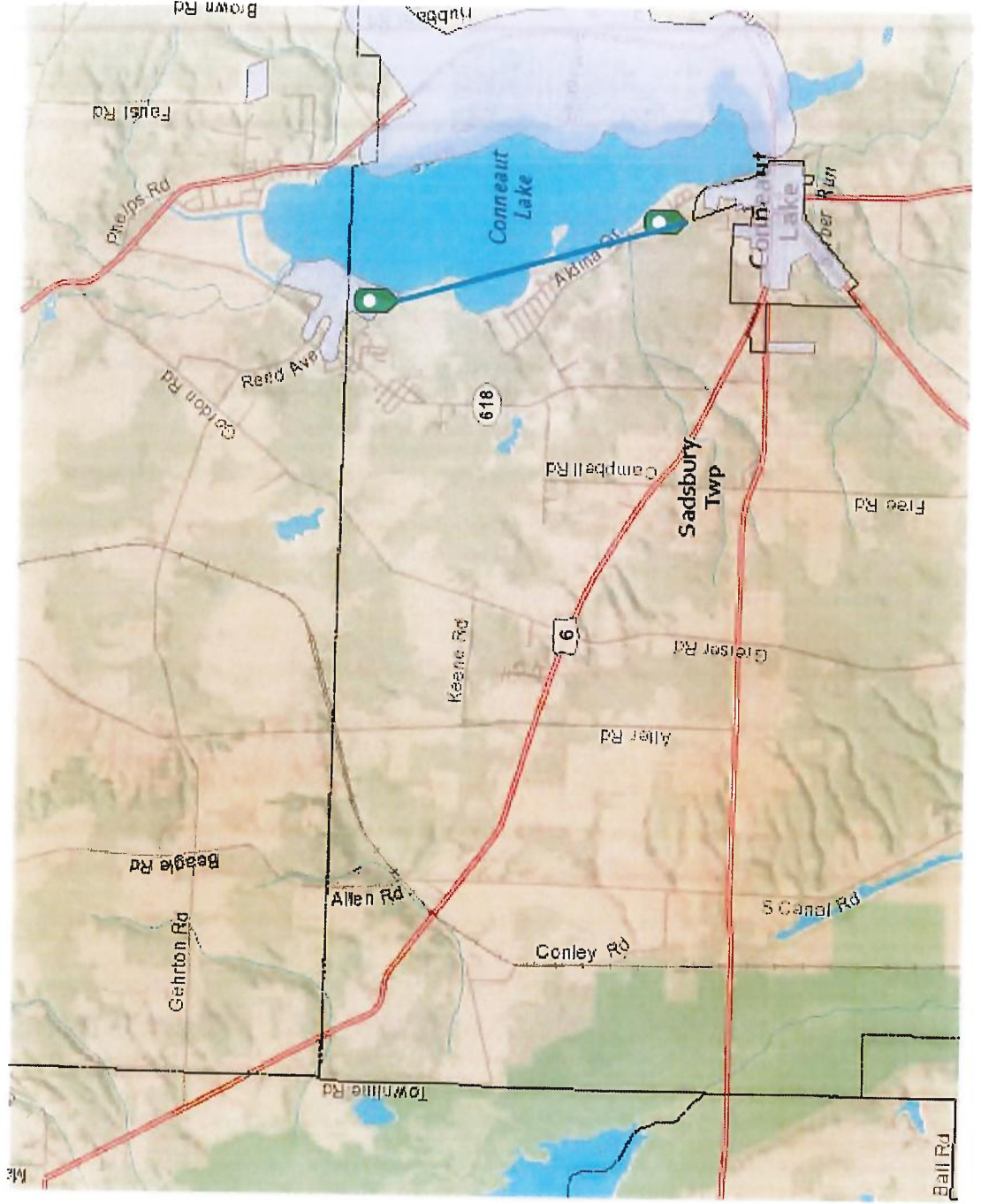
Measure

1.53 Miles

Print

Map eFacts Query Advanced Query

ESRI Streets & Imagery Topographic National Geographic





Tasks

Buffer a Layer

Buffer Sensitive

Extract Data

Locate

Measurement

Measure

0.51 Miles

Print

Map eFacts Query Advanced Query

ESRI Streets & Imagery Topographic National Geographic

