

Michael J. Shafer
Senior Counsel

PPL
Two North Ninth Street
Allentown, PA 18101-1179
Tel. 610.774.2599 Fax 610.774.4102
MJShafer@pplweb.com



E-File

February 9, 2023

Rosemary Chiavetta, Secretary
Pennsylvania Public Utility Commission
Commonwealth Keystone Building
400 North Street
Harrisburg, PA 17120

**Re: PPL Electric Utilities Corporation Temporary Access Road Agreement;
Schuylkill County Area Vocational-Technical School Authority,
Townships of West Mahanoy and New Castle,
Schuylkill County, Pennsylvania**

Dear Secretary Chiavetta:

Enclosed for filing on behalf of PPL Electric Utilities Corporation ("PPL Electric") is a Temporary Access Road Agreement between PPL Electric and the Schuylkill County Area Vocational-Technical School Authority located in the Townships of West Mahanoy and New Castle, Schuylkill County, Pennsylvania. Temporary rights are needed for the passage of large construction vehicles needed to rebuild and expand the Frackville Substation, and to prevent disruption of a residential area. This agreement is being filed pursuant to 66 Pa. C.S.A. § 507.

Pursuant to 52 Pa. Code § 1.11, the enclosed document is to be deemed filed on February 9, 2023, which is the date it was filed electronically using the Commission's E-filing system.

If you have any questions, please do not hesitate to contact me.

Respectfully submitted,

A handwritten signature in blue ink, appearing to read "Michael J. Shafer", is written over a light blue horizontal line.

Michael J. Shafer

Enclosure

Parcel ID#: 17-01-0008.000, 36-14-0086.000

TEMPORARY ACCESS ROAD AGREEMENT

KNOW ALL MEN BY THESE PRESENTS, That Schuylkill County Area Vocational-Technical School Authority herein after referred to as (Grantor) with an address of 101 Technology Drive, Frackville, Pennsylvania 17931 (Property), for the consideration of Two Thousand Five Hundred Dollars and 00/100 (\$2,500.00), do hereby, grant and convey unto PPL Electric Utilities Corporation, hereinafter referred to as (PPL), the right, liberty and privilege of constructing, maintaining and using a temporary access roadway, as shown on the plan hereto attached and made a part here of; located in the Townships of West Mahanoy and New Castle, County of Schuylkill, Commonwealth of Pennsylvania, in Deed Book 1084 Page 370 and Deed Book 1101 Page 474, for the purpose of free ingress, egress and regress to and for said PPL, its successors, assigns, lessees, licensees, tenants, agents, workmen, employees, contractors and subcontractors, together with necessary motor vehicles, equipment and other apparatus at all times within the period of time required for the construction and maintenance activities of a PPL transmission facility; also the right to cut down and trim any trees, brush or other undergrowth upon, along or adjacent to said temporary access roadway which in the judgment of said PPL, may at any time interfere with the construction, maintenance or use of said temporary access roadway.

PPL agrees that it will repair any damage to the Property that was a direct result of this Agreement and restore the Property to its prior condition within a reasonable period of time upon completion of its construction and maintenance activities.

This Agreement is between a public utility and a municipal corporation and is therefore subject to Pennsylvania Public Utility Commission ("PUC") review pursuant to 66 Pa.C.S.A. § 507. The Effective Date of this Agreement shall be the later of i) thirty (30) days from the date that PPL submits the Agreement to the PUC; or ii) if the PUC opens an investigation of the Agreement, on the date the PUC approves the Agreement.

WITNESS their hand and seal this 6TH day of February, 2023.

Witness:

Jaime Lynn Zimerofsky

Grantor:


Schuykill County Area
Vocational-Technical School Authority

By: [Signature]

Title: Board President


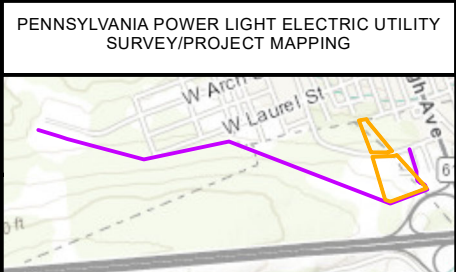


PA-SC-588337712-17-01-0008.000
 SCHUYLKILL COUNTY AREA
 VOCATIONAL-TECHNICAL SCHOOL






CONTRACT LAND STAFF LLC.
 2245 TEXAS DRIVE STE. 200
 SUGAR LAND, TEXAS 77479

GIS DEPARTMENT
 CLIENT: PENNSYLVANIA POWER
 LIGHT ELECTRIC UTILITY



LEGEND

-  Tract
-  Access Road Access
-  Adjacent Tracts

FRACKVILLE SUBSTATION UPGRADE
 SCHUYLKILL COUNTY, PA

PROJECTION: USA CONTIGUOUS ALBERS EQUAL AREA CONIC
 Disclaimer: This map and any related information contained herein (collectively, "the information") have been collected from sources deemed reliable. Notwithstanding the foregoing, the information has been prepared for, and may not be suitable for, legal, engineering, or survey purposes. The information is not to be construed or used as "legal description", is not a survey product, and is not to be used for design, modification, or construction of improvements to real property or for floodplain determination. PPL cannot accept any responsibility for defects or errors. The information is provided "as-is", without warranty of any kind. Any use or reliance upon the information is at the user's sole risk, and should always be verified.

1 in = 200 ft

Date: 2/7/2023



PA-SC-588337715-36-14-0086.000
 SCHULLKILL COUNTY AREA
 VOCATIONAL-TECHNICAL SCHOOL




PENNSYLVANIA POWER LIGHT ELECTRIC UTILITY
 SURVEY/PROJECT MAPPING




FRACKVILLE SUBSTATION UPGRADE
 SCHUYLKILL COUNTY, PA

CONTRACT LAND STAFF LLC.
 2245 TEXAS DRIVE STE. 200
 SUGAR LAND, TEXAS 77479

GIS DEPARTMENT
 CLIENT: PENNSYLVANIA POWER
 LIGHT ELECTRIC UTILITY





LEGEND

-  Tract
-  Access Road Access
-  Adjacent Tracts

PROJECTION: USA CONTIGUOUS ALBERS EQUAL AREA CONIC
 Disclaimer: This map and any related information contained herein (collectively, "the information") have been collected from sources deemed reliable. Notwithstanding the foregoing, the information has been prepared for, and may not be suitable for, legal, engineering, or survey purposes. The information is not to be construed or used as "legal description", is not a survey product, and is not to be used for design, modification, or construction of improvements to real property or for floodplain determination. PPL cannot accept any responsibility for defects or errors. The information is provided "as-is", without warranty of any kind. Any use or reliance upon the information is at the user's sole risk, and should always be verified.

1 in = 100 ft




Date: 2/7/2023