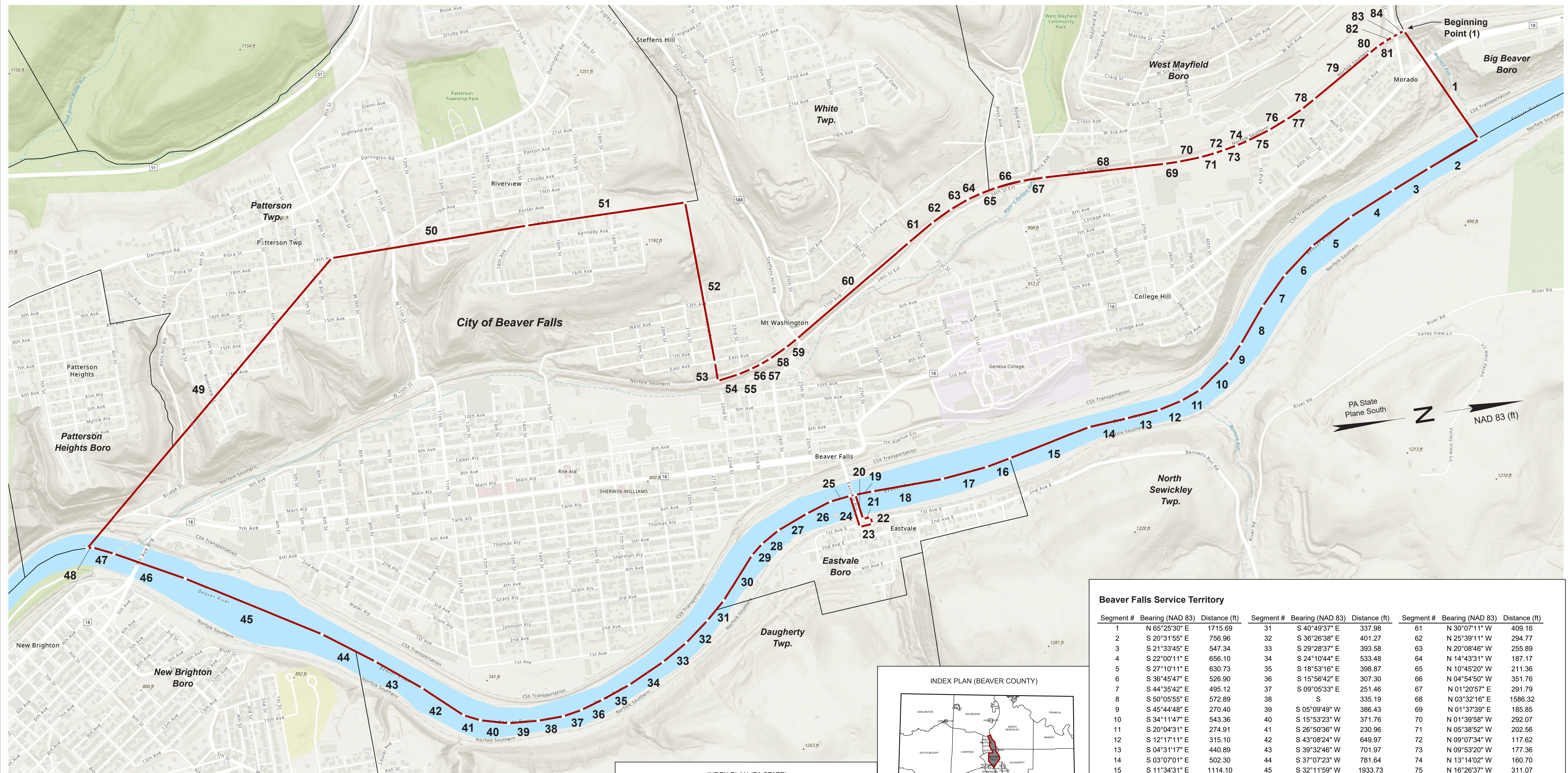


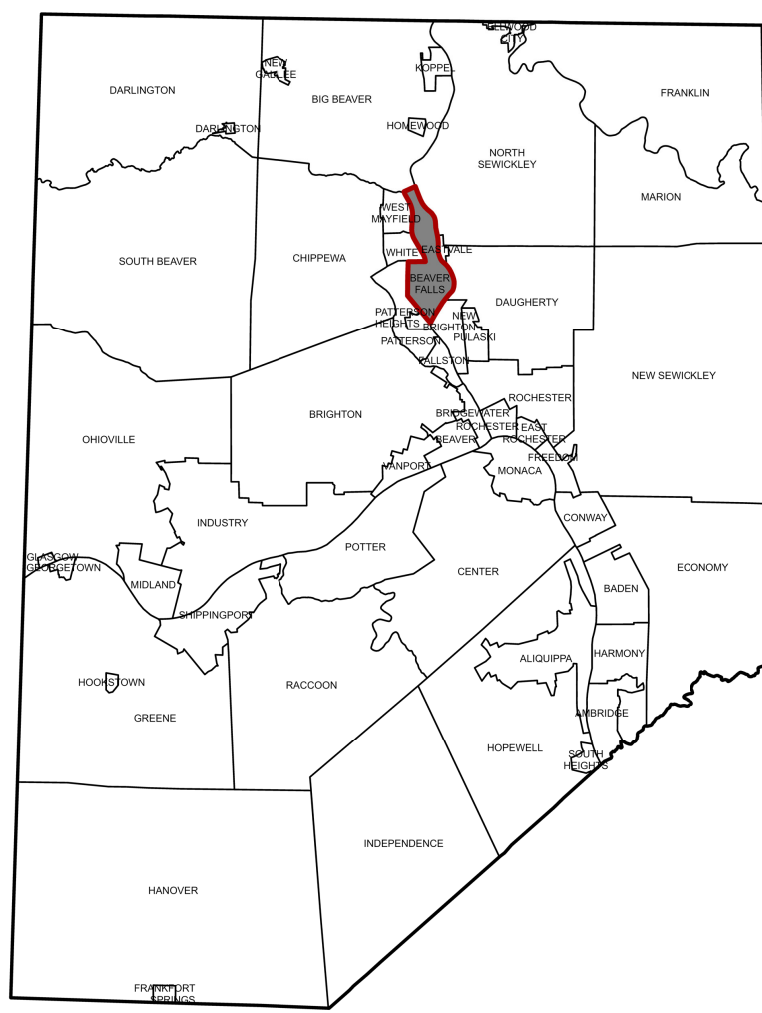
# **EXHIBIT A**



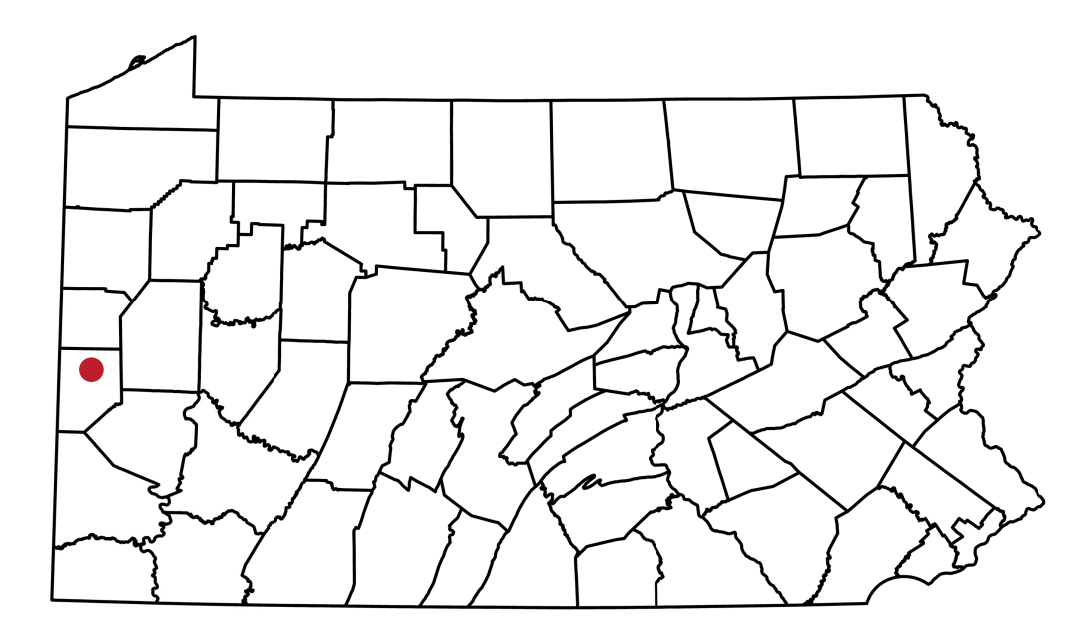
**Beaver Falls Service Territory**

Segment #	Bearing (NAD 83)	Distance (ft)	Segment #	Bearing (NAD 83)	Distance (ft)	Segment #	Bearing (NAD 83)	Distance (ft)
1	N 65°25'30" E	1715.69	31	S 40°49'37" E	337.98	61	N 30°07'11" W	409.16
2	S 20°31'55" E	756.96	32	S 36°26'38" E	401.27	62	N 25°39'11" W	294.77
3	S 21°33'45" E	547.34	33	S 29°28'37" E	393.58	63	N 20°08'46" W	255.89
4	S 22°00'11" E	656.10	34	S 24°10'44" E	533.48	64	N 14°43'31" W	187.17
5	S 27°10'11" E	630.73	35	S 18°53'16" E	398.87	65	N 10°45'20" W	211.36
6	S 36°45'47" E	526.90	36	S 15°56'42" E	307.30	66	N 04°54'50" W	351.76
7	S 44°35'42" E	495.12	37	S 09°05'33" E	251.46	67	N 01°20'57" E	291.79
8	S 50°05'55" E	572.89	38	S	335.19	68	N 03°32'16" E	1586.32
9	S 45°44'48" E	270.40	39	S 05°09'49" W	386.43	69	N 01°37'39" E	185.85
10	S 34°11'47" E	543.36	40	S 15°53'23" W	371.76	70	N 01°39'58" W	292.07
11	S 20°04'31" E	274.91	41	S 26°50'36" W	230.96	71	N 05°38'52" W	202.56
12	S 12°17'11" E	315.10	42	S 43°08'24" W	649.97	72	N 09°07'34" W	117.62
13	S 04°31'17" E	440.89	43	S 39°32'46" W	701.97	73	N 09°53'20" W	177.36
14	S 03°07'01" E	502.30	44	S 37°07'23" W	781.64	74	N 13°14'02" W	160.70
15	S 11°34'31" E	1114.10	45	S 32°11'59" W	1933.73	75	N 16°26'37" W	311.07
16	S 10°34'15" E	324.37	46	S 29°12'28" W	987.11	76	N 21°26'45" W	261.09
17	S 05°14'16" E	598.42	47	S 26°20'47" W	290.95	77	N 24°04'24" W	248.93
18	S 00°00'01" W	928.62	48	S 01°39'55" W	73.18	78	N 29°00'03" W	208.68
19	S 01°01'04" E	231.36	49	N 39°51'29" W	4965.30	79	N 29°42'59" W	940.27
20	N 82°23'07" E	331.96	50	N 00°33'19" E	2584.99	80	N 28°54'26" W	146.04
21	N 04°14'08" W	102.68	51	N 01°41'38" E	2095.44	81	N 23°44'25" W	112.47
22	N 85°45'52" E	91.07	52	N 89°25'45" E	2126.59	82	N 20°33'14" W	108.80
23	S 04°14'08" E	169.48	53	S 89°12'35" E	244.85	83	N 19°51'42" W	91.20
24	S 82°23'07" W	425.28	54	N 07°26'55" W	279.14	84	N 15°14'56" W	81.69
25	S 05°54'27" E	266.44	55	N 12°48'03" W	178.48			
26	S 17°08'04" E	345.58	56	N 16°30'27" W	142.74			
27	S 20°30'58" E	432.11	57	N 20°23'05" W	139.88			
28	S 29°33'08" E	276.88	58	N 24°56'01" W	255.96			
29	S 38°26'27" E	199.72	59	N 28°37'47" W	186.40			
30	S 48°09'57" E	699.83	60	N 30°40'40" W	1927.97			

**INDEX PLAN (BEAVER COUNTY)**



**INDEX PLAN (PA STATE)**



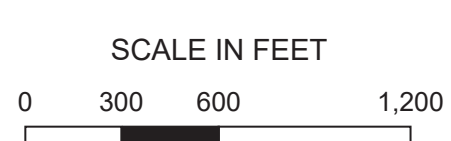
**SERVICE AREA TERRITORY**

**SERVICE AREA**  
63,982,036 square ft.  
1,468,825 acres  
2,295 square miles

(1) Beginning Point, PASPC Coordinates: North: 540,525.05', East: 1,252,764.93'; at a point at the approximate intersection of Norfolk Southern Railroad with Wallace Run, said point being the intersection of Beaver Falls City with Big Beaver Boro and West Mayfield Boro in Beaver Falls City, Beaver County, PA and proceeding according to the listed bearings and distances noted in the table on this plan.

**LEGEND**

Requested Territory



**NOTES**

Bearings, distances, area derived from spatial data including municipal boundaries, and physical features obtained from <http://www.pasda.psu.edu/>. The resultant bearings, distances and area do not result from a physical survey on the ground and are approximate and not intended to represent a legal description of property.



**EXHIBIT A  
Proposed Service Territory**

Aqua Pennsylvania, Inc.  
Beaver Falls, Beaver County, Pennsylvania

DATE: 11/4/22 SCALE: 1" = 600 ft. SHEET 1

REV.	DATE	DESCRIPTION
6.		
5.		
4.		
3.		
2.		
1.		