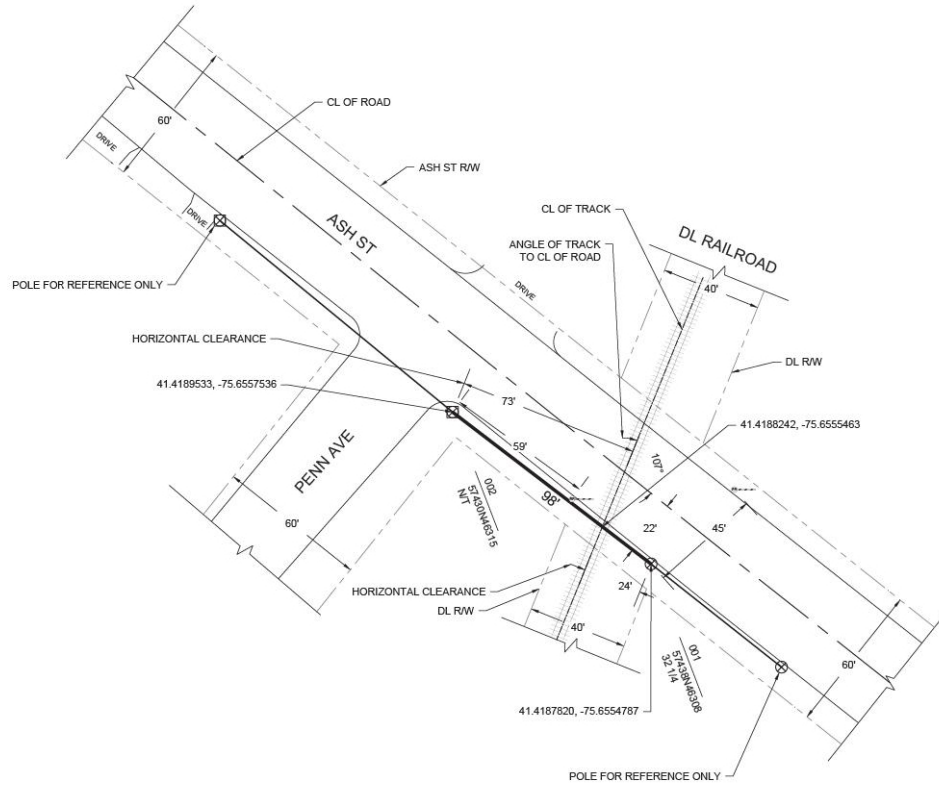






PLAN VIEW



MP 0004.40



U.S. DOT CROSSING INVENTORY  
DL RAILROAD  
POPLAR ST.  
SCRANTON, PA.  
MP 0004.400  
LAT: 41.420345  
LONG: -75.654723

LEGEND				LINETYPES		POLE COUNT TOTAL:		UNDERGROUND TOTAL FT:	
JOINT POLE	⊗	STREET LIGHT	⊙	—	CURB LINE	2	CT	0	FT
JOINT POLE W/ TRANSFORMER	⊗	EXISTING GUY	⊙	---	UNDERGROUND LEASED	0	CT	0	FT
POWER POLE	⊗	PROPOSED GUY	⊙	---	NEW UNDERGROUND	0	CT	98	FT
POWER POLE W/TRANSFORMER	⊗	PROP. SIDEWALK GUY	⊙	---	PROPOSED AERIAL FIBER	0	CT	98	FT
TELEPHONE POLE	○	OVERHEAD GUY	⊙	---	RIGHT OF WAY	0	CT	0	FT
		EXISTING RISER	⊙	---					
		EXISTING GROUND	⊙	---					
		PROPOSED RISER W/ FOOTAGE	⊙	---					
		SPLICE POINT	⊙	---					
		SLACK LOOP	⊙	---					



DRAWING SCALE:  
1" = 50'

OWNER:

**GIGAPOWER**

CONTRACTOR:

**CORNING**

TITLE:  
PROPOSED FIBER OPTIC  
AERIAL BUILD  
DELAWARE-LACKAWANNA  
RAILROAD CROSSING  
2001PA RR CROSSING  
SCRANTON, PA

PROJECT NUMBER: 2001PA RR CROSSING

DRAWN BY: CKJ DATE DRAWN: 09/27/23

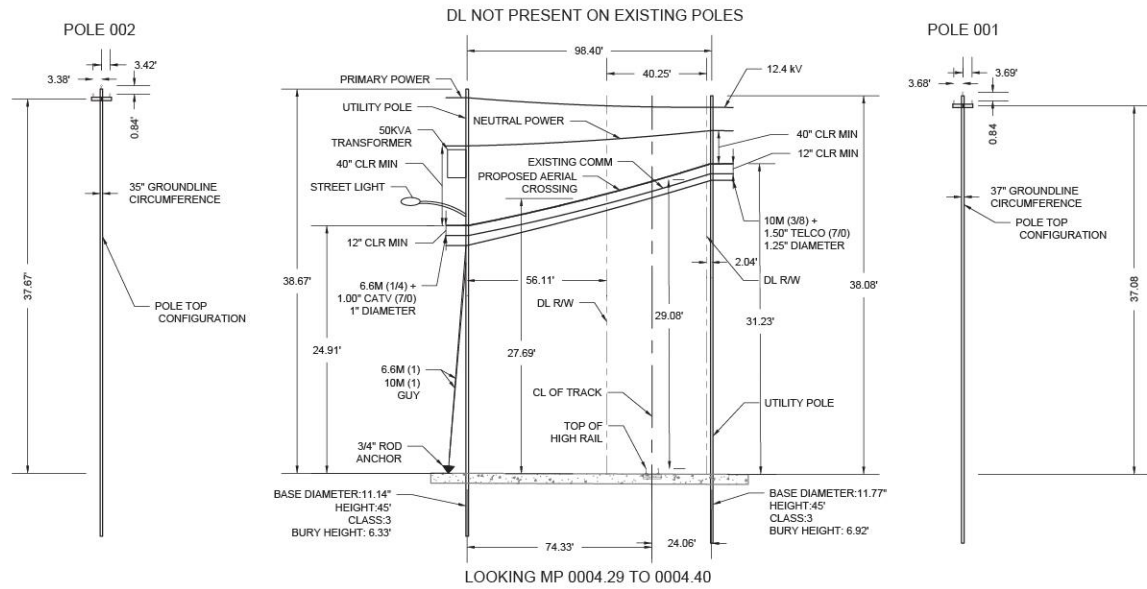
NO.	DATE	DESCRIPTION	BY

REVISIONS

SHEET NUMBER  
**3**  
3 OF 4

PROFILE VIEW

DELAWARE-LACKAWANNA RAIL AERIAL CROSSING



DRAWING SCALE: AS NOTED

OWNER:  
**SIGAPOWER**

CONTRACTOR:  
**CORNING**

TITLE:  
PROPOSED FIBER OPTIC  
AERIAL BUILD  
DELAWARE-LACKAWANNA  
RAILROAD CROSSING  
2001PA RR CROSSING  
SCRANTON, PA

PROJECT NUMBER: 2001PA RR CROSSING

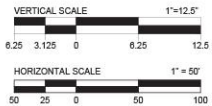
DRAWN BY: CKJ DATE DRAWN: 09/27/23

NO.	DATE	DESCRIPTION	BY

REVISIONS

SHEET NUMBER

**4**  
4 OF 4



LEGEND				LINETYPES		POLE COUNT TOTAL:		UNDERGROUND TOTAL FT:	
JOINT POLE	⊗	STREET LIGHT	⊕	EXISTING RISER	⊗⊗⊗⊗	POLE COUNT TOTAL:	N/A	UNDERGROUND TOTAL FT:	N/A
JOINT POLE W / TRANSFORMER	⊗	EXISTING GUY	→	EXISTING GROUND	— —	ANCHOR/DOWN GUY TOTAL:	N/A	AERIAL STRAND TOTAL:	N/A
POWER POLE	×	PROPOSED GUY	<	PROPOSED RISER W/ FOOTAGE	● R=20'	BONDS TOTAL CT:	N/A	AERIAL CABLE FT:	N/A
POWER POLE W/TRANSFORMER	⊗	PROP. SIDEWALK GUY	↗	SPLICE POINT	⊠				
TELEPHONE POLE	○	OVERHEAD GUY	∖	SLACK LOOP	⊠				