



**COMMONWEALTH OF PENNSYLVANIA**  
PENNSYLVANIA PUBLIC UTILITY COMMISSION  
COMMONWEALTH KEYSTONE BUILDING  
400 NORTH STREET  
HARRISBURG, PENNSYLVANIA 17120

June 16, 2025

A-2025-3055108

A-2025-3055109

**VIA E-Mail**

SEE ATTACHED LIST  
PARTIES OF RECORD

A-2025-3055109

Application of the Department of Transportation of the Commonwealth of Pennsylvania for approval to alter the crossing where State Route 0011 (Fort Jenkins Bridge) crosses above grade (DOT UNKNOWN) track of Luzerne County Redevelopment Authority by replacement of the existing bridge in the City of Pittston, Luzerne County and the Allocation of Costs Incident Thereto

A-2025-3055108

Application of the Department of Transportation of the Commonwealth of Pennsylvania for approval to alter the crossings where Water Street (K091) crosses, above grade, and the Riverfront Park Trail crosses, at grade (DOT 924 938 R), track of Luzerne County Redevelopment Authority by replacement of the existing bridge in the City of Pittston, Luzerne County and the Allocation of Costs Incident Thereto

This is to advise that a PUC field conference will be held at the site of the crossings listed above on **Wednesday July 9, 2025, beginning at 11:30AM** to discuss the Department's applications. We will meet at the site of the State Route 0011 (Fort Jenkins Bridge) first then proceed to the Water Street bridge and Riverfront Park Trail (DOT 924 938 R) immediately after.

Please arrange to have a representative present.

Sincerely,

A handwritten signature in cursive script that reads 'Holly Gilliland'.

Holly Gilliland  
Transportation Division-Rail Safety Section  
Bureau of Technical Utility Services  
Phone: 717-783-6176  
Email: [hgilliland@pa.gov](mailto:hgilliland@pa.gov)



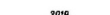











**LEGEND**

A-2025-3055109

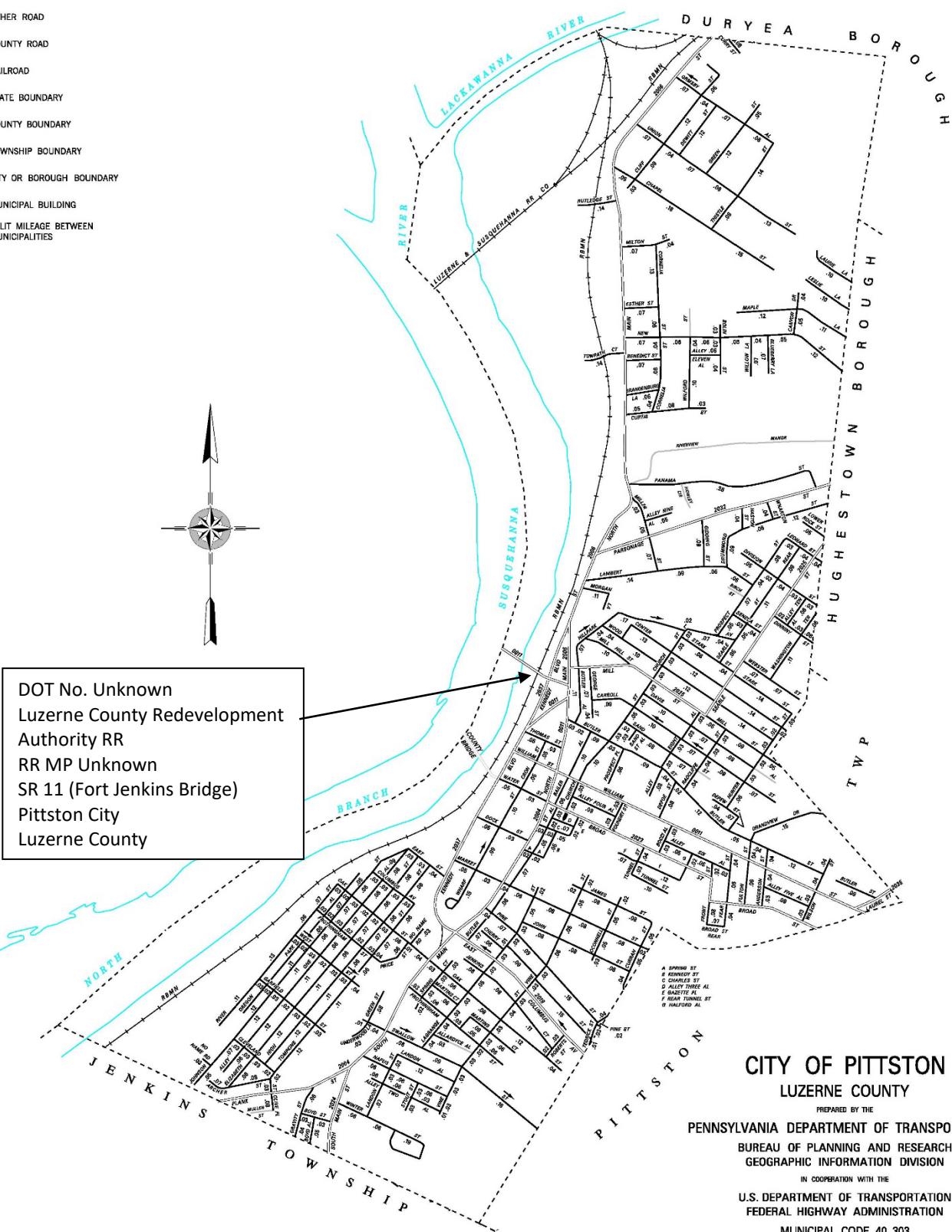
TOTAL MILES

City Street System	25.91
State Highway System	6.98
<b>Total</b>	<b>32.89</b>

POPULATION 7,739  
(2010 Census)

-  LIMITED ACCESS HIGHWAY
-  STATE ROUTE AND NUMBER
-  STATE MAINTAINED BRIDGE ON CITY STREET
-  CITY STREET NAME AND SEGMENT LENGTH IN MILES
-  TURNBACK CITY STREET
-  OTHER ROAD
-  COUNTY ROAD
-  RAILROAD
-  STATE BOUNDARY
-  COUNTY BOUNDARY
-  TOWNSHIP BOUNDARY
-  CITY OR BOROUGH BOUNDARY
-  MUNICIPAL BUILDING
-  SPLIT MILEAGE BETWEEN MUNICIPALITIES

- ALLARDYCE AL
- ALLEY EIGHT AL
- ALLEY ELEVEN AL
- ALLEY FIVE AL
- ALLEY FOUR AL
- ALLEY NINE AL
- ALLEY ONE AL
- ALLEY SIX AL
- ALLEY TEN AL
- ALLEY THREE AL
- ALLEY TWO AL
- ANDERSON ST
- BALLER ST
- BENEDICT ST
- BLUEBERRY LA
- BOCCI AL
- BOE IN ST
- BOFO AL
- BOFO ST
- BRANDENBURG LA
- BUTLER AL
- BUTLER ST
- CANTON DR
- CARROLL ST
- CENTER ST
- CHAPEL ST
- CHARLES ST
- CHEERY ST
- CHURCH ST
- CLEVELAND DR
- CLIFF ST
- COLUMBUS AV
- CORNELL LA ST
- CRON ST
- CURRAN ST
- CURRY ST
- CURTIS ST
- DEF DE ST
- DEPR ST
- DEWITT ST
- DIMMINT ST
- DYKSTROM ST
- DOCK ST
- DRUMOND ST
- EAST ST
- ELIZABETH ST
- ESTER ST
- FEAR ST
- FOURTH ST
- FRONT ST
- FROTHINGHAM ST
- FULTON ST
- GARFIELD ST
- GAZETTE PL
- GEORGE ST
- GIDDING ST
- GRANDVIEW DR
- GRAVITY ST
- GREEN ST
- HALFORD AL
- HASTON ST
- HIGH ST
- HILLPARK AV
- HUNTER CT
- JAMES ST
- JENNINGS CT
- JOHN ST
- JOHNSON ST
- KENNEDY ST
- LAGRANGE ST
- LAMBERT ST
- LANDON AL
- LANDON ST
- LAURIE LA
- LEWARD ST
- LESLIE LA
- LOWER ROCK ST
- MAPLE LA
- MARKET ST
- MARTINS CT
- MILL HILL ST
- WILL ST
- WILSON ST
- WILTON ST
- WORMAN LA
- MAFUS ST
- NEW ST
- NO NAME RD
- OAK ST
- OGONELL ST
- OLIVE PL
- OREGON PARK AL
- ORSON AL
- PANAMA ST
- PINE ST
- PRICE ST
- PROSPECT PL
- PROSPECT ST
- RADCLIFFE ST
- REAR TUNNEL ST
- RIVER ST
- ROBERTS ST
- RUTLEDGE ST
- SAND ST
- SAND ST AL
- SEARLE ST REAR
- SENeca ST
- SPRING CT
- SPRING CT
- STARK ST
- STOUT ST
- SMALLOW ST
- TEODRICK ST
- THISTLE ST
- THOMAS ST
- TOMPKINS ST
- TOMPATH CT
- TUNNEL ST
- UNDERWOOD LA
- UNION ST
- VINE ST
- WASHINGTON TER
- WATER ST
- WEBSTER ST
- WEST ST
- WHAFF ST
- WHARTON ST
- WILFORD ST
- WILLOW LA
- WILSON ST
- WINTER ST
- WOOD ST




DOT No. Unknown  
Luzerne County Redevelopment Authority RR  
RR MP Unknown  
SR 11 (Fort Jenkins Bridge)  
Pittston City  
Luzerne County





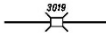
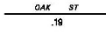









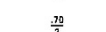
**Exhibit "A"**  
Page 1 of 1

**CITY OF PITTSSTON**  
LUZERNE COUNTY  
PREPARED BY THE  
**PENNSYLVANIA DEPARTMENT OF TRANSPORTATION**  
BUREAU OF PLANNING AND RESEARCH  
GEOGRAPHIC INFORMATION DIVISION  
IN COOPERATION WITH THE  
**U.S. DEPARTMENT OF TRANSPORTATION**  
FEDERAL HIGHWAY ADMINISTRATION  
MUNICIPAL CODE 40 303  
THIS MAP IS PUBLISHED AS A SUPPLEMENTAL DOCUMENTATION OF LIQUID FUELS TAX FUND MILEAGES  
REVISED PER FORM 990 DATED 5-16-19



COPIES OF THIS MAP ARE AVAILABLE AT NOMINAL COST CONTACT:  
PENNSYLVANIA DEPARTMENT OF TRANSPORTATION  
SALES STORE  
P.O. BOX 3481  
HARRISBURG, PENNSYLVANIA 17105-3481  
TELEPHONE: (717)787-6746

**LEGEND**

-  LIMITED ACCESS HIGHWAY
-  STATE ROUTE AND NUMBER
-  STATE MAINTAINED BRIDGE ON CITY STREET
-  CITY STREET NAME AND SEGMENT LENGTH IN MILES
-  TURNBACK CITY STREET
-  OTHER ROAD
-  COUNTY ROAD
-  RAILROAD
-  STATE BOUNDARY
-  COUNTY BOUNDARY
-  TOWNSHIP BOUNDARY
-  CITY OR BOROUGH BOUNDARY
-  MUNICIPAL BUILDING
-  SPLIT MILEAGE BETWEEN MUNICIPALITIES

**A-2025-3055108**

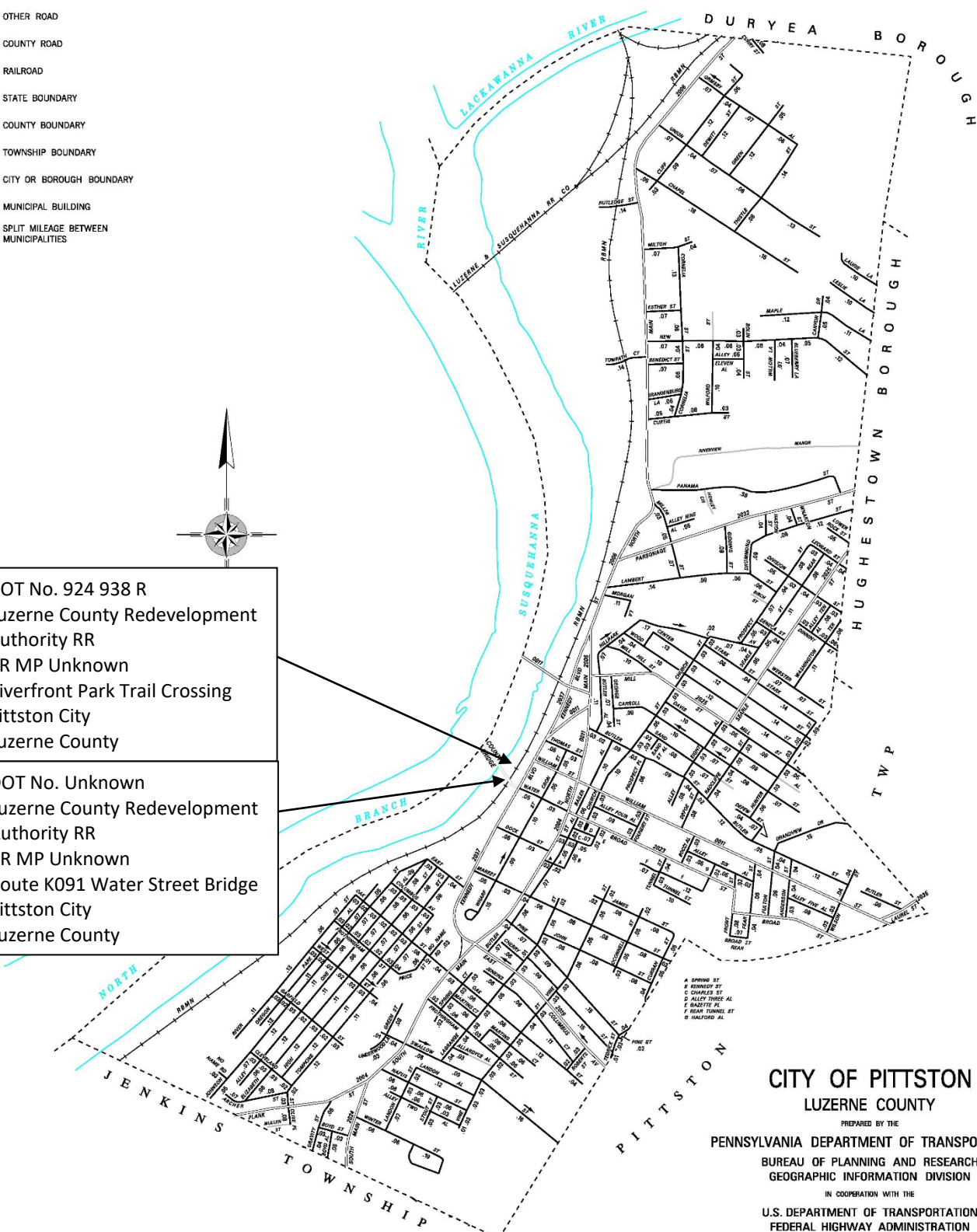
POPULATION 7,739  
(2010 Census)

TOTAL MILES	
City Street System	25.91
State Highway System	6.98
<b>Total</b>	<b>32.89</b>

- ALLARDYCE AL
- ALLEY EIGHT AL
- ALLEY ELEVEN AL
- ALLEY FIVE AL
- ALLEY FOUR AL
- ALLEY NINE AL
- ALLEY ONE AL
- ALLEY SIX AL
- ALLEY TEN AL
- ALLEY THREE AL
- ALLEY TWO AL
- ANDERSON ST
- BALLET AL
- BENEDICT ST
- BILGERSKY LA
- BOCCI AL
- BOG IN ST
- BOVD AL
- BOVD ST
- BRANDENBURG LA
- BUTLER AL
- BUTLER ST
- CANTON DR
- CARROLL ST
- CENTER ST
- CHAPEL ST
- CHARLES ST
- CHEERY ST
- CHURCH ST
- CLEVELAND ST
- CLIFF ST
- COLUMBUS AV
- CORNELIA ST
- COON ST
- CURRAN ST
- CURRY ST
- CURTIS ST
- DEFE ST
- DEPER ST
- DEWITT ST
- DIMNEY ST
- DIVISION ST
- DOCK ST
- DUNSMOND ST
- EAST ST
- ELIZABETH ST
- ESTHER ST
- FEAR ST
- FENDRY ST
- FRONT ST
- FROTHINGHAM ST
- FULTON ST
- GARFIELD ST
- GAZETTE PL
- GEORGE ST
- GLADING ST
- GRANDVIEW DR
- GRAVITY ST
- GREEN ST
- HALLGROD AL
- HASTON ST
- HIGH ST
- HILLPARK AV
- HUNTER ST
- JAMES ST
- JENKINS CT
- JOHN ST
- JONSON ST
- KENNEDY ST
- LAGRANGE ST
- LAMBERT ST
- LANDON ST
- LARUE LA
- LEONARD ST
- LESLIE LA
- LEIGH ROCK ST
- MAPLE LA
- MARRET ST
- MARTINS CT
- WILL HILL ST
- WILL ST
- WILTON ST
- WILTON ST
- WORGAN LA
- NARUS ST
- NEAR ST
- NO NAME RD
- ONE ST
- OCONNELL ST
- OLIVE PL
- OREGON PARK AL
- ORNSBY AL
- PANAMA ST
- PINE ST
- PRIZE ST
- PROSPECT PL
- PROSPECT ST
- RADCLIFFE ST
- REAR TUNNEL ST
- RIVER ST
- ROBERTS ST
- RUTLEDGE ST
- SAND ST
- SAND ST AL
- SEABLE ST NEAR
- SENECA ST
- SPRING ST
- SPRING ST
- STARK ST
- STOUT ST
- SMALLOW ST
- TELDORIC ST
- THISTLE ST
- THOMAS ST
- TOMPKINS ST
- TOMPATH CT
- TUNNEL ST
- UNDERWOOD LA
- UNION ST
- VINE ST
- WASHINGTON TER
- WATER ST
- WEBSTER ST
- WEST ST
- WHARF ST
- WHARTON ST
- WILFORD ST
- WILSON LA
- WILSON ST
- WINTER ST
- WOOD ST

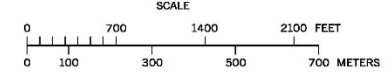
DOT No. 924 938 R  
Luzerne County Redevelopment Authority RR  
RR MP Unknown  
Riverfront Park Trail Crossing  
Pittston City  
Luzerne County

DOT No. Unknown  
Luzerne County Redevelopment Authority RR  
RR MP Unknown  
Route K091 Water Street Bridge  
Pittston City  
Luzerne County



**CITY OF PITSTON**  
LUZERNE COUNTY

PREPARED BY THE  
**PENNSYLVANIA DEPARTMENT OF TRANSPORTATION**  
BUREAU OF PLANNING AND RESEARCH  
GEOGRAPHIC INFORMATION DIVISION  
IN COOPERATION WITH THE  
**U.S. DEPARTMENT OF TRANSPORTATION**  
FEDERAL HIGHWAY ADMINISTRATION  
MUNICIPAL CODE 40 303  
THIS MAP IS PUBLISHED AS A SUPPLEMENTAL  
DOCUMENTATION OF LIQUID FUELS TAX FUND MILEAGES  
REVISED PER FORM 990 DATED 5-16-19



**Exhibit "B"**  
Page 1 of 1

COPIES OF THIS MAP ARE AVAILABLE AT NOMINAL COST  
PENNSYLVANIA DEPARTMENT OF TRANSPORTATION  
SALES STORE  
700 BUCK 3465  
HARRISBURG, PENNSYLVANIA 17105-3451  
TELEPHONE: (717)781-8746

Party of Record List  
A-2025-3055108

KAREN CUMMINGS  
COUNSEL FOR APPLICANT  
OFFICE OF CHIEF COUNSEL  
PENNSYLVANIA DEPARTMENT OF TRANSPORTATION  
PO BOX 8212  
HARRISBURG, PA 17105-8212  
[KCUMMINGS@PA.GOV](mailto:KCUMMINGS@PA.GOV)

PENNDOT BUREAU DESIGN & ROW UTILITY  
DIVISION  
P.O. BOX 3362  
HARRISBURG, PA 17105  
[MARCHAPPEL@PA.GOV](mailto:MARCHAPPEL@PA.GOV)  
[SFENTON@PA.GOV](mailto:SFENTON@PA.GOV)

PENNDOT DISTRICT 4-0  
55 KEYSTONE INDUSTRIAL PARK  
DUNMORE PA 18512  
[jopfeiffer@pa.gov](mailto:jopfeiffer@pa.gov)  
[ricooper@pa.gov](mailto:ricooper@pa.gov)

MARGARET THOMAS, LCRA  
REDEVELOPMENT AUTHORITY OF LUZERNE COUNTY  
16 LUZERNE AVENUE – SUITE #210  
WEST PITTSSTON, PA 18643  
[MARGIE.THOMAS@LCREDAUTH.ORG](mailto:MARGIE.THOMAS@LCREDAUTH.ORG)

JOHN LOMBARDO, CHAIRPERSON  
LUZERNE COUNTY COMMISSIONERS  
LUZERNE COUNTY COURTHOUSE  
200 NORTH RIVER ST.  
WILKES-BARRE PA 18711  
[JOHN.LOMBARDO@LUZERNECOUNTY.ORG](mailto:JOHN.LOMBARDO@LUZERNECOUNTY.ORG)

MICHAEL A. LOMBARDO, CHAIRPERSON  
CITY OF PITTSSTON  
PITTSSTON CITY HALL  
35 BROAD ST.  
PITTSSTON, PA 18640  
[MAYORLOMBARDO@CITYOFPITTSSTON.ORG](mailto:MAYORLOMBARDO@CITYOFPITTSSTON.ORG)

LINDA TAFLINGER  
PA AMERICAN WATER  
852 WESLEY DR.  
MECHANICSBURG, PA 17055  
[LINDA.TAFLINGER@AMWATER.COM](mailto:LINDA.TAFLINGER@AMWATER.COM)

RONALD PAWLOWSKI  
COMCAST  
1 COMCAST WAY  
DURYEA, PA 18642  
[RONALD.PAWLOWSKI@CABLE.COMCAST.COM](mailto:RONALD.PAWLOWSKI@CABLE.COMCAST.COM)

DAVID HINES  
CITY OF PITTSTON  
35 BROAD ST.  
PITTSTON, PA 18640  
[DHINES@CITYOFPITTSTON.ORG](mailto:DHINES@CITYOFPITTSTON.ORG)

AL ZUBA  
FRONTIER  
300E LAIRD ST.  
WILKES BARRE, PA 18702  
[ALBERT.ZUBA@FTR.COM](mailto:ALBERT.ZUBA@FTR.COM)

ROSANNE PAGLIENTE  
CITY OF PITTSTON SEWER  
421 BROAD ST.  
PITTSTON, PA 18640  
[PTSEWER@COMCAST.NET](mailto:PTSEWER@COMCAST.NET)

CHARLOTTE KRUPA  
PPL  
827 HAUSMAN ROAD, LEHSC-2  
ALLENTOWN, PA 18104  
[CAKRUPA@PPLWEB.COM](mailto:CAKRUPA@PPLWEB.COM)

CRAIG SMITH  
VEIRZON  
222 SOUTH MAIN ST, 6TH FLOOR  
WILKES-BARRE PA 18701  
[CRAIG.M.SMITH@VERIZON.COM](mailto:CRAIG.M.SMITH@VERIZON.COM)

RALPH BUSH  
WYOMING VALLEY SANITARY AUTHORITY  
PO BOX 33A  
WILKES-BARRE, PA 18512  
[RALPH.BUSH@WVSA.NET](mailto:RALPH.BUSH@WVSA.NET)

JOHN GILLOTT  
UGI  
150 POWER BLVD.  
ARCHBALD, PA 18403  
[JGILLOTT@UGI.COM](mailto:JGILLOTT@UGI.COM)

Party of Record List  
A-2025-3055109

KAREN CUMMINGS  
COUNSEL FOR APPLICANT  
OFFICE OF CHIEF COUNSEL  
PENNSYLVANIA DEPARTMENT OF TRANSPORTATION  
PO BOX 8212  
HARRISBURG, PA 17105-8212  
[KCUMMINGS@PA.GOV](mailto:KCUMMINGS@PA.GOV)

PENNDOT BUREAU DESIGN & ROW UTILITY  
DIVISION  
P.O. BOX 3362  
HARRISBURG, PA 17105  
[MARCHAPPEL@PA.GOV](mailto:MARCHAPPEL@PA.GOV)  
[SFENTON@PA.GOV](mailto:SFENTON@PA.GOV)

PENNDOT DISTRICT 4-0  
55 KEYSTONE INDUSTRIAL PARK  
DUNMORE PA 18512  
[jopfeiffer@pa.gov](mailto:jopfeiffer@pa.gov)  
[ricoooper@pa.gov](mailto:ricoooper@pa.gov)

Margaret Thomas, LCRA  
Redevelopment Authority of Luzerne County  
16 Luzerne Ave. – Suite #210  
West Pittston, PA 18643  
[margie.thomas@lcredauth.org](mailto:margie.thomas@lcredauth.org)

John Lombardo, Chairperson  
Luzerne County Commissioners  
Luzerne County Courthouse  
200 North River St.  
Wilkes-Barre PA 18711  
[john.lombardo@luzernecounty.org](mailto:john.lombardo@luzernecounty.org)

Michael A. Lombardo, Chairperson  
City of Pittston  
Pittston City Hall  
35 Broad St.  
Pittston, PA 18640  
[mayorlombardo@cityofpittston.org](mailto:mayorlombardo@cityofpittston.org)

Linda Taflinger  
PA American Water  
852 Wesley Dr.  
Mechanicsburg, PA 17055  
[Linda.taflinger@amwater.com](mailto:Linda.taflinger@amwater.com)

Ronald Pawlowski  
Comcast  
1 Comcast Way  
Duryea, PA 18642  
[Ronald\\_pawlowski@cable.comcast.com](mailto:Ronald_pawlowski@cable.comcast.com)

David Hines  
City of Pittston  
35 Broad St.  
Pittston, PA 18640  
[dhines@cityofpittston.org](mailto:dhines@cityofpittston.org)

Al Zuba  
Frontier  
300E Laird St.  
Wilkes Barre, PA 18702  
[Albert.zuba@ftr.com](mailto:Albert.zuba@ftr.com)

Rosanne Pagliente,  
City of Pittston Sewer  
421 Broad St.  
Pittston, PA 18640  
[ptsewer@comcast.net](mailto:ptsewer@comcast.net)

Charlotte Krupa  
PPL  
827 Hausman Rd., LEHSC-2  
Allentown, PA 18104  
[cakrupa@pplweb.com](mailto:cakrupa@pplweb.com)

Craig Smith  
Verizon  
222 South Main St, 6th Floor  
Wilkes Barre, PA 18701  
[Craig.m.smith@verizon.com](mailto:Craig.m.smith@verizon.com)

Ralph Bush  
Wyoming Valley Sanitary Authority  
PO Box 33A  
Wilkes Barre, PA 18512  
[Ralph.bush@wvsa.net](mailto:Ralph.bush@wvsa.net)

John Gillott  
UGI  
150 Power Blvd.  
Archbald, PA 18403  
[jgillott@ugi.com](mailto:jgillott@ugi.com)