

CERTIFIED CORRECT PLANS

Arthur B. ...
 Professional Engineer
 Approved by Bureau of Technical Utility Services
PA PUBLIC UTILITY COMMISSION

ATTEST *Matthew L. ...*
 Secretary

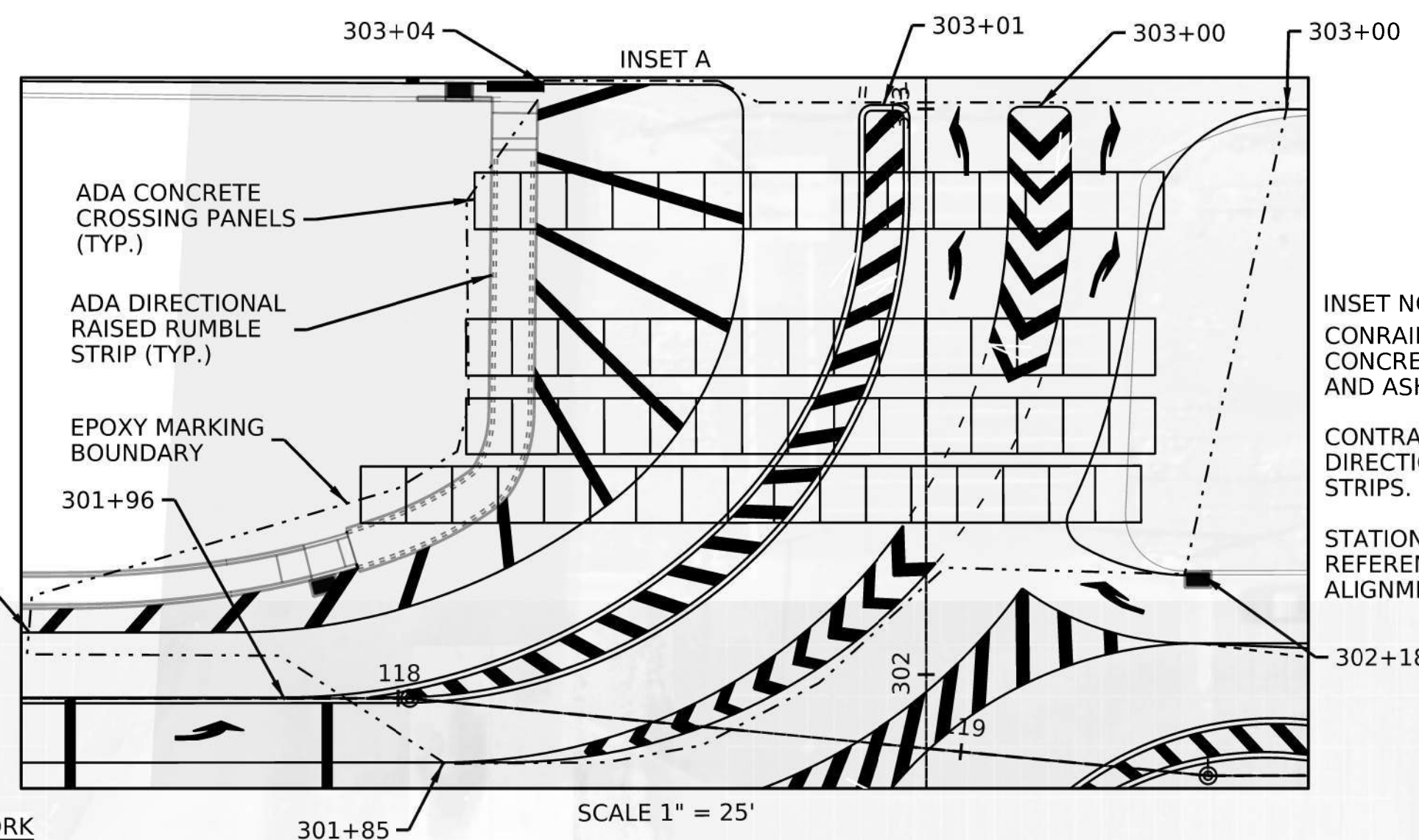
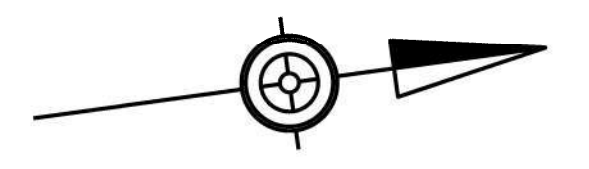
A-2024-3051279

DISTRICT	COUNTY	ROUTE	SECTION	SHEET
6-0	PHILADELPHIA	0000	CPD	15 OF 17
CITY OF PHILADELPHIA				
REV NO	REVISIONS	DATE	BY	APPD

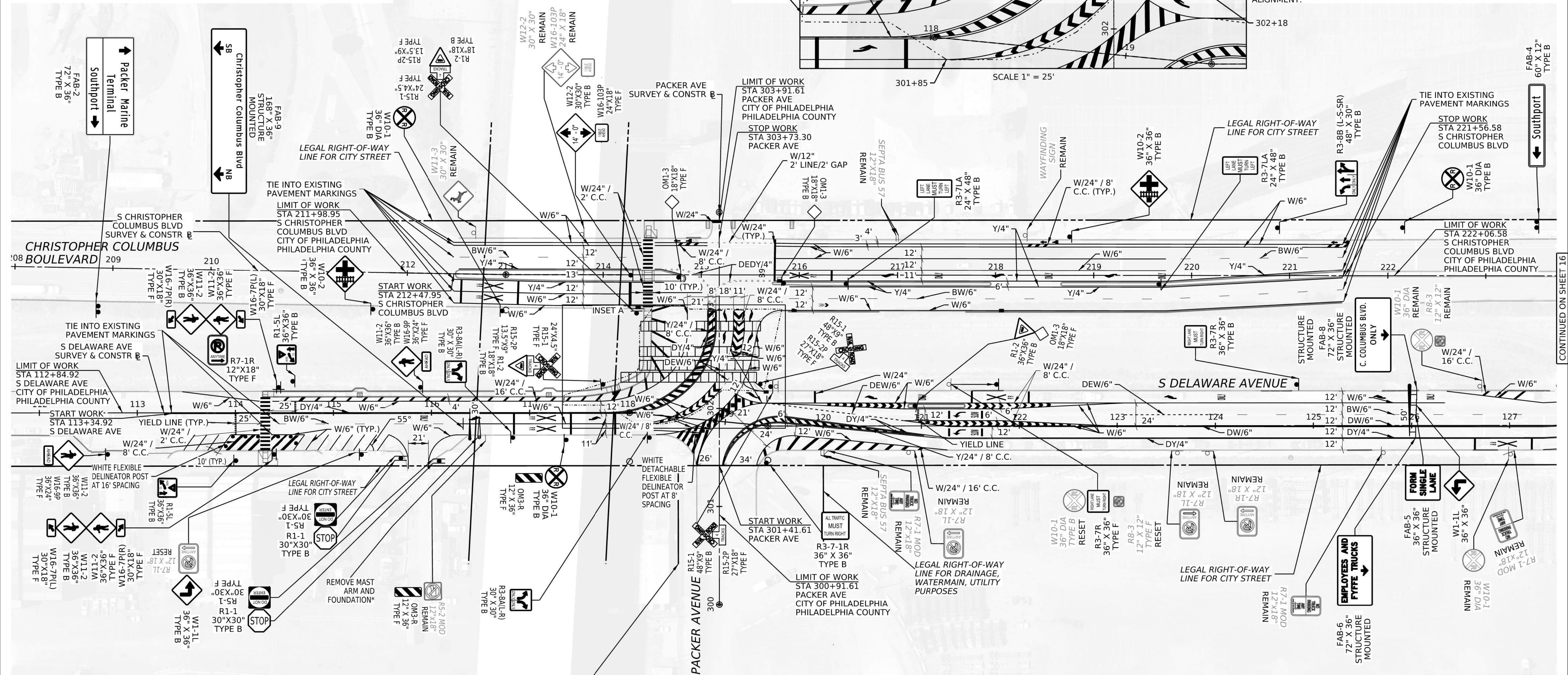
INSET NOTES:
 CONRAIL TO INSTALL ADA CONCRETE CROSSING PANELS AND ASPHALT IN BETWEEN.

CONTRACTOR TO INSTALL ADA DIRECTIONAL RAISED RUMBLE STRIPS.

STATION CALLOUTS IN REFERENCE TO PACKER AVENUE ALIGNMENT.



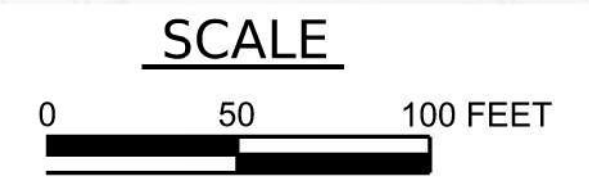
* SEE ITEMS 9000-3001, 9000-3002, AND 9000-3003
 ** PAVEMENT MARKINGS ON CONCRETE PAVEMENT WITHIN THIS BOUNDARY SHALL BE COMPRISED OF EPOXY PAVEMENT MARKINGS. REFER TO TABULATION OF QUANTITIES FOR SPECIFIC ITEMS.



LEGEND

EXISTING	PROPOSED	EXISTING	PROPOSED	DESCRIPTION
		DY/4"	DY/4"	DOUBLE YELLOW PAVEMENT MARKING / WIDTH
		Y/4"	Y/4"	SINGLE YELLOW PAVEMENT MARKING / WIDTH
		W/6"	W/6"	SINGLE WHITE PAVEMENT MARKING / WIDTH
		BW/6"	BW/6"	BROKEN WHITE PAVEMENT MARKING / WIDTH
		DEDY/4"	DEDY/4"	DOTTED EXTENSION DOUBLE YELLOW PAVEMENT MARKING / WIDTH
		DEW/6"	DEW/6"	DOTTED EXTENSION WHITE PAVEMENT MARKING / WIDTH

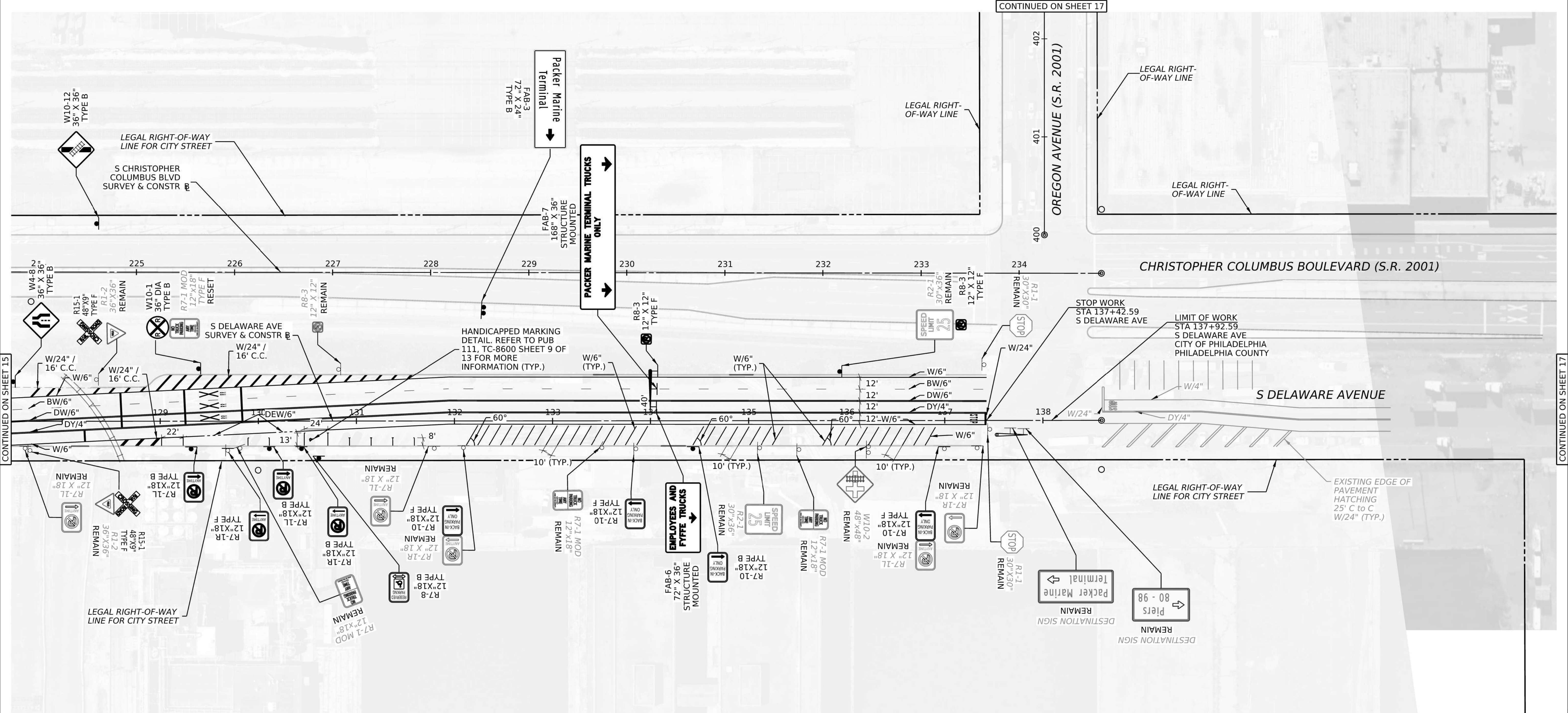
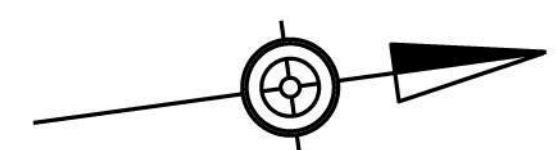
CONSTRUCTION NOTES:
 REMOVE ALL EXISTING FLEXIBLE CURBING AND DELINEATORS ALONG S. DELAWARE AVENUE FROM STA. 126+00 TO STA. 127+34.



SIGNING AND PAVEMENT MARKING PLAN



DISTRICT	COUNTY	ROUTE	SECTION	SHEET
6-0	PHILADELPHIA	0000	CPD	16 OF 17
CITY OF PHILADELPHIA				
REV NO	REVISIONS	DATE	BY	APPD



CONTINUED ON SHEET 15

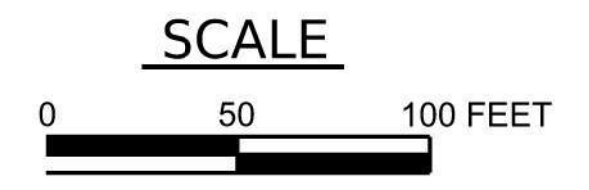
CONTINUED ON SHEET 17

CONTINUED ON SHEET 17

LEGEND

EXISTING	PROPOSED	EXISTING	PROPOSED

CONSTRUCTION NOTES:
 REMOVE ALL EXISTING ON-STREET PARKING ALONG S DELAWARE AVENUE FROM STA. 129+66 TO STA. 131+56.



SIGNING AND PAVEMENT MARKING PLAN

