


POLE TAG: 39598N32111  
 GPS: (41.0390487, -76.3144256)  
 HEIGHT: 45'  
 CLASS: 2  
 > RAISE SECONDARY AT 32'-4" BY 12"  
 > INSTALL GROUND ROD AND BOND NEUTRAL TO GROUND



POLE TAG: 39604N32099  
 GPS: (41.0386681, -76.3141605)  
 HEIGHT: 45'  
 CLASS: 2  
 > RAISE NEUTRAL AT 25'-8" BY 6"


CABLES	WIRE SPEC	A		B		C	
		EXISTING	PROPOSED	EXISTING	PROPOSED	EXISTING	PROPOSED
Primary (2)	477 AAC (37/0)	35'-0"	35'-0"	35'-4"	35'-4"	36'-6"	36'-6"
Primary	477 AAC (37/0)	34'-11"	34'-11"	35'-4"	35'-4"	36'-4"	36'-4"
Secondary	4/0 TPLX SECD (6/1)	29'-3"	30'-0"	29'-4"	30'-0"	26'-11"	27'-3"
Proposed CATV Com		--	27'-0"	--	27'-0"	--	24'-8"
Telco Com		26'-0"	26'-0"	26'-0"	26'-0"	23'-8"	23'-8"
Fiber Optic Com		25'-6"	25'-6"	25'-7"	25'-7"	23'-6"	23'-6"

**CERTIFIED CORRECT PLANS**  
*William A. ...*  
 Engineer  
 Approved by Bureau of Technical Utility Services  
**PA PUBLIC UTILITY COMMISSION**  
 ATTEST  
 Secretary *Matthew L. ...*


**A-2025-3054051**

**Exhibit A**



  
**PPL Electric Utilities**

---

PREPARED BY: 

---

TOWNSHIP: South Centre	COUNTY: Columbia County	STATE: Pennsylvania	DATE: 13-03-2025
DRAWN BY: STEM			ENGINEERED BY: KATAPULT

---

TITLE: 310832  
 PROJECT NO:  
 PRINT NO: 1  
 NO. OF PRINTS: 1  
 FILENAME:  
**EXHIBIT A**